

Missouri Department of Transportation

2002 District 10 Traffic Volume Map

Prepared by:


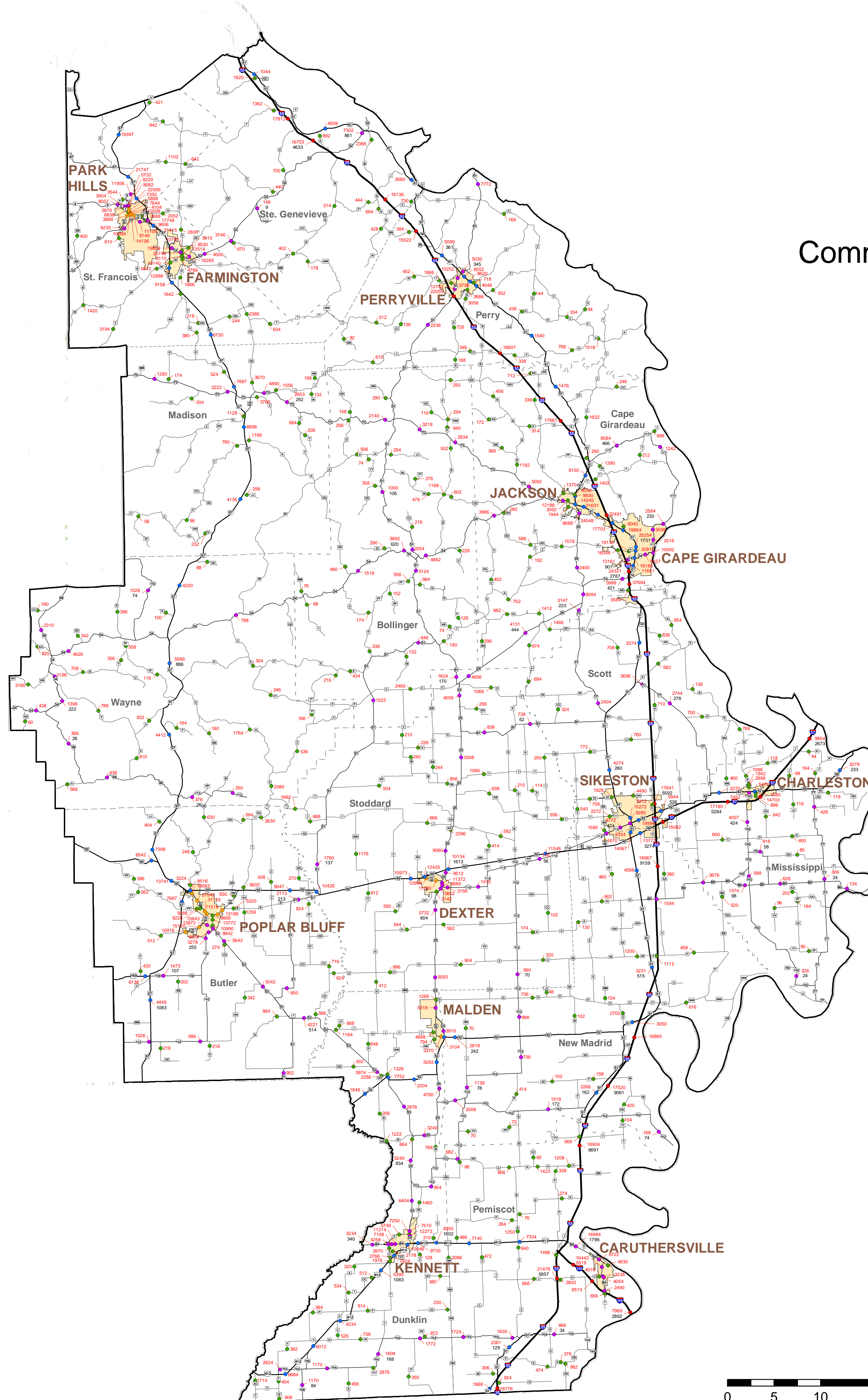
Missouri Department of Transportation
Transportation Planning

2217 St. Mary's Blvd.
Jefferson City, MO 65109
Phone (573) 526-8058
Fax (573) 526-8052

www.modot.org

This report contains information that is protected from disclosure by federal law, 23 USC Section 409 and the Missouri Open Records Law (Sunshine Act), Section 610.021 RSMo. Please review MoDOT's policy and procedure manual on the Sunshine Act before releasing any of the information contained herein.

2002 Traffic Volume and Commercial Vehicle Counts



AADT = Average Annual Daily Traffic
Note: Traffic Volumes Represent Estimated Average Daily Traffic
Note: Truck Volumes Shown on Map Represent the 2002 Average Daily Traffic and Have Not Been Seasonally Adjusted.

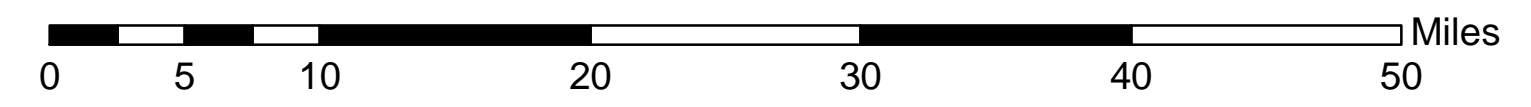
Legend

Point of Count

- Interstate
- US Routes
- MO Routes
- RT, Spur and Alternate Routes
- Business Routes and Loops

23462 Traffic Volume (AADT)
1673 Truck Volume

Urban Areas
Counties



Draft

November 6, 2003

J:\howert1\Map_Docs\2002_Traffic_Districts.mxd