


TransAmerica BikeTrail in Missouri

Legend

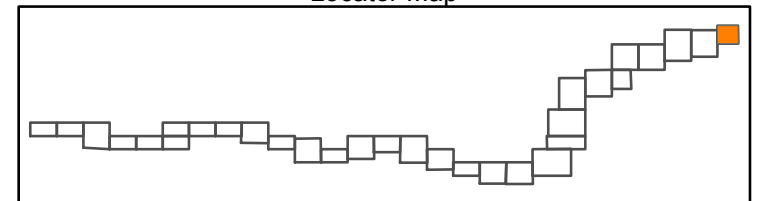
 USBR 76 TransAmerica Bike Trail




Coordinate System: NAD 1983 UTM Zone 15N
 Projection: Transverse Mercator
 Datum: North American 1983
 False Easting: 500,000.0000
 False Northing: 0.0000
 Central Meridian: -93.0000
 Scale Factor: 0.9996
 Latitude Of Origin: 0.0000
 Units: Meter

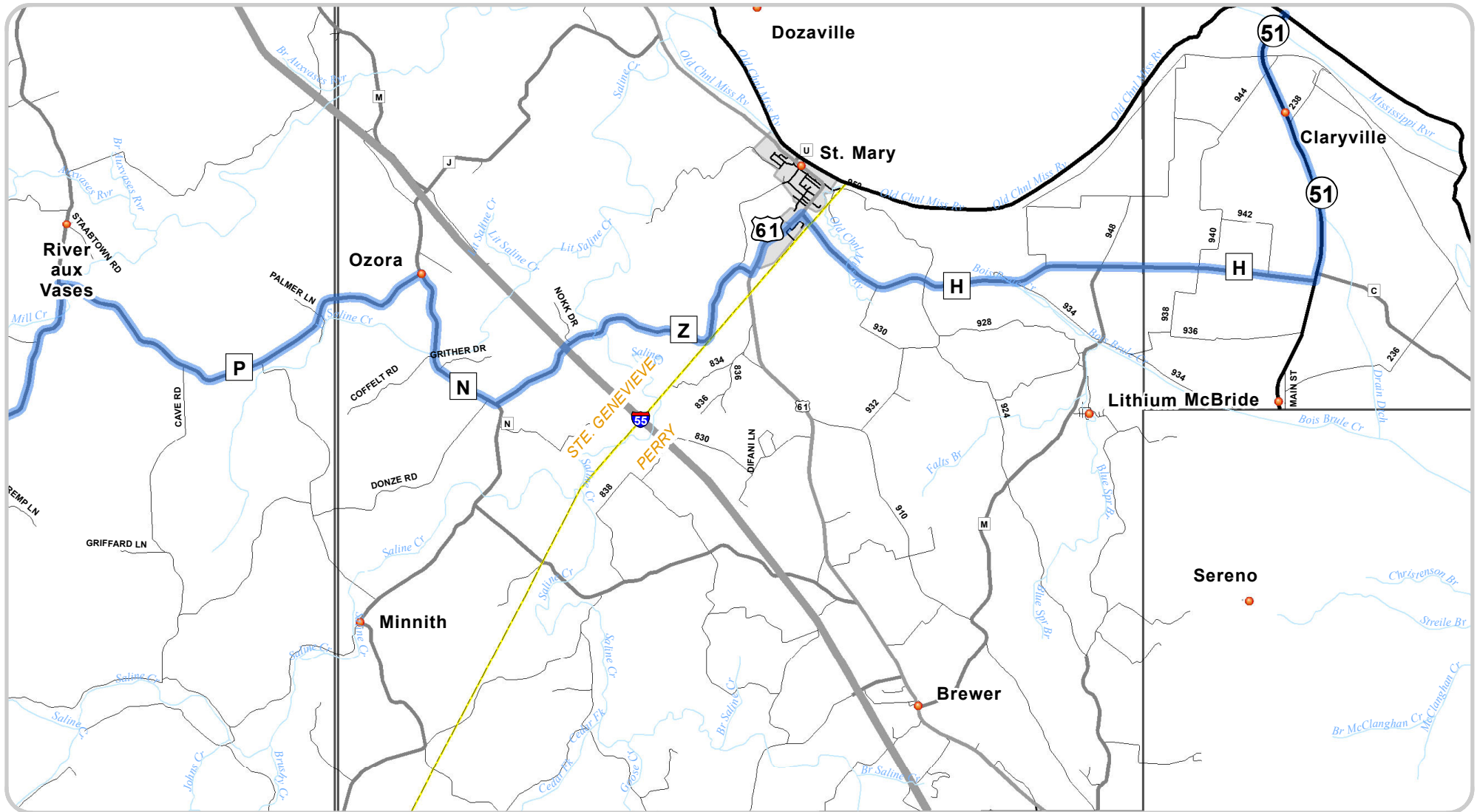


Locator Map




Missouri Department of Transportation
 Transportation Planning
 WWW.MODOT.ORG
 February 28, 2013





TransAmerica Bike Trail in Missouri

Legend

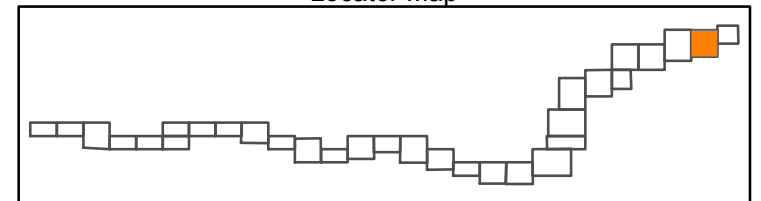
 USBR 76 TransAmerica Bike Trail



Coordinate System: NAD 1983 UTM Zone 15N
 Projection: Transverse Mercator
 Datum: North American 1983
 False Easting: 500,000.0000
 False Northing: 0.0000
 Central Meridian: -93.0000
 Scale Factor: 0.9996
 Latitude Of Origin: 0.0000
 Units: Meter

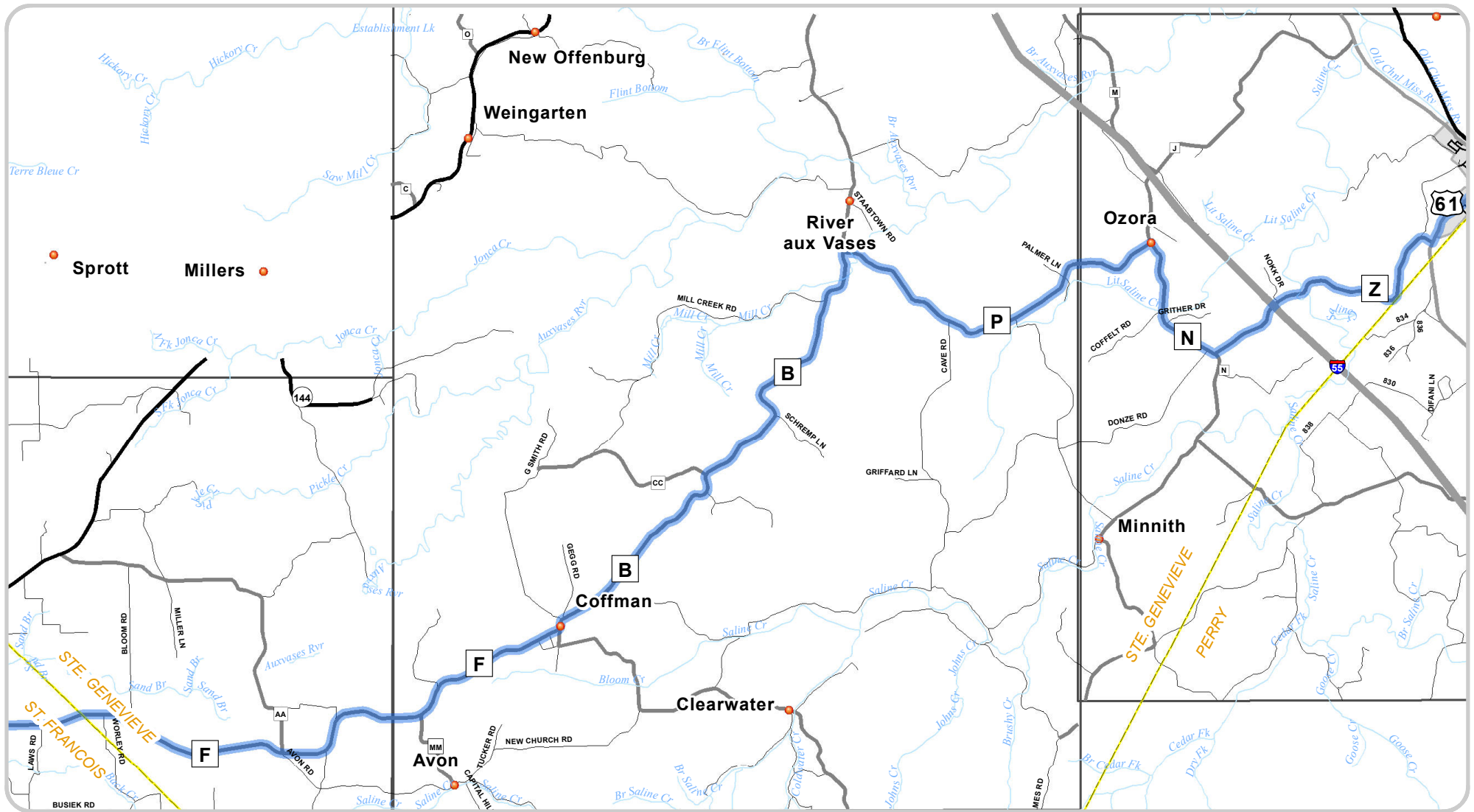


Locator Map




Missouri Department of Transportation
 Transportation Planning
 WWW.MODOT.ORG
 February 28, 2013





TransAmerica Bike Trail in Missouri

Legend

 USBR 76 TransAmerica Bike Trail



Coordinate System: NAD 1983 UTM Zone 15N
 Projection: Transverse Mercator
 Datum: North American 1983
 False Easting: 500,000.0000
 False Northing: 0.0000
 Central Meridian: -93.0000
 Scale Factor: 0.9996
 Latitude Of Origin: 0.0000
 Units: Meter

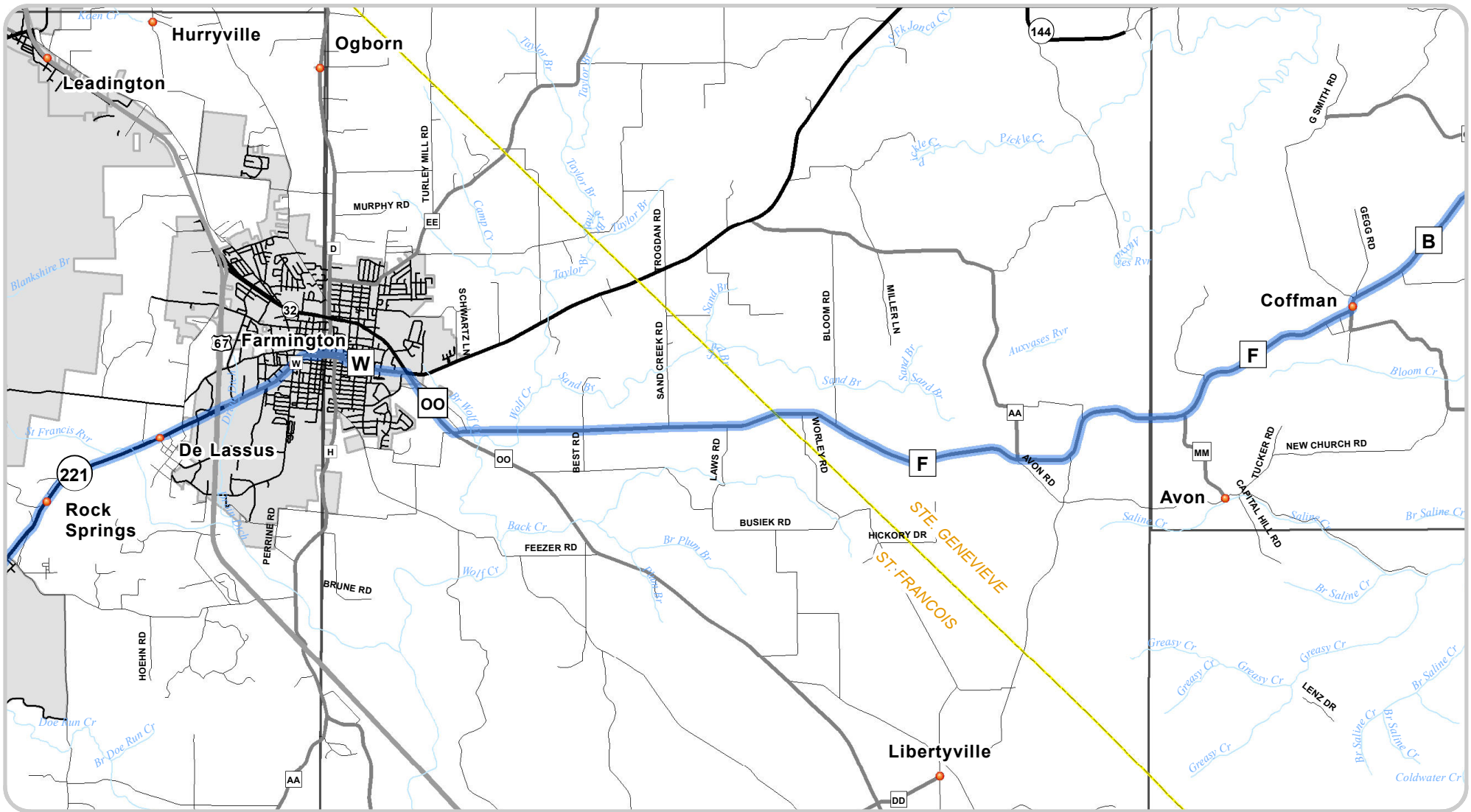


Locator Map



Missouri Department of Transportation
 Transportation Planning
 WWW.MODOT.ORG
 February 28, 2013





TransAmerica Bike Trail in Missouri

Legend

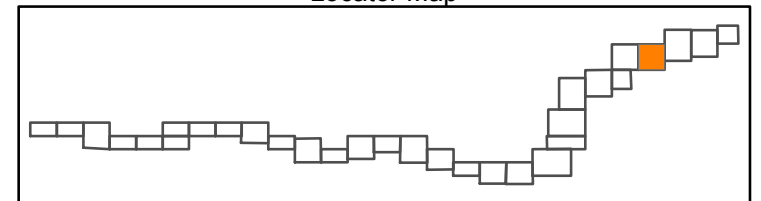
USBR 76 TransAmerica Bike Trail




Coordinate System: NAD 1983 UTM Zone 15N
 Projection: Transverse Mercator
 Datum: North American 1983
 False Easting: 500,000.0000
 False Northing: 0.0000
 Central Meridian: -93.0000
 Scale Factor: 0.9996
 Latitude Of Origin: 0.0000
 Units: Meter

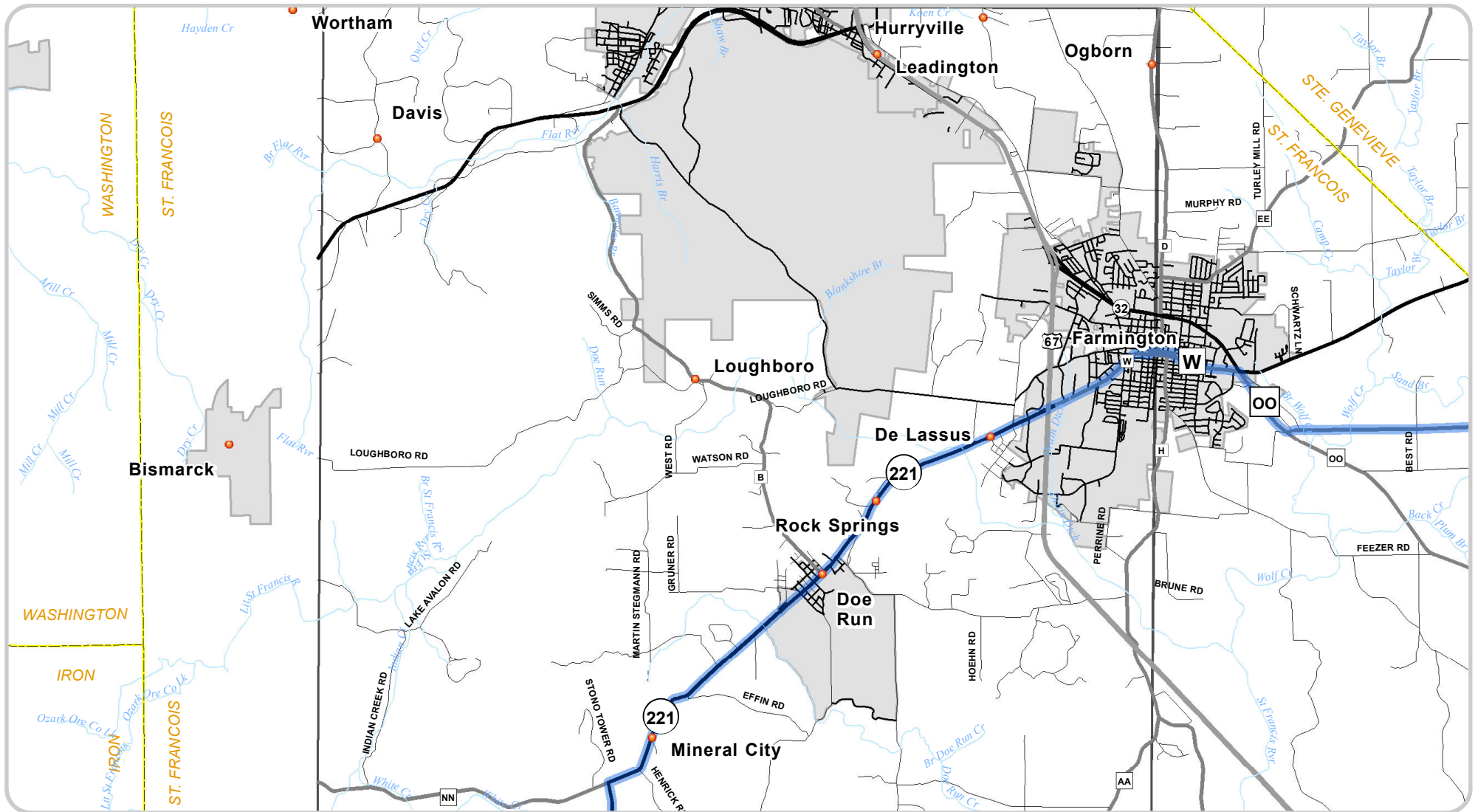


Locator Map




Missouri Department of Transportation
 Transportation Planning
 WWW.MODOT.ORG
 February 28, 2013





TransAmerica Bike Trail in Missouri

Legend

 USBR 76 TransAmerica Bike Trail

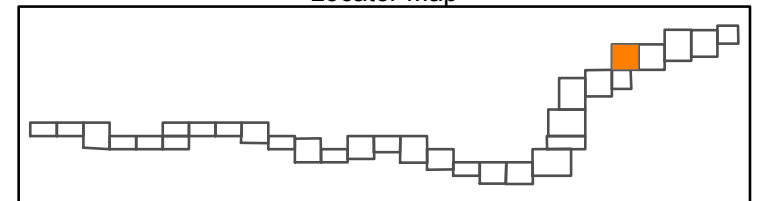


Missouri Department of Transportation
 Transportation Planning
 WWW.MODOT.ORG
 February 28, 2013

Coordinate System: NAD 1983 UTM Zone 15N
 Projection: Transverse Mercator
 Datum: North American 1983
 False Easting: 500,000.0000
 False Northing: 0.0000
 Central Meridian: -93.0000
 Scale Factor: 0.9996
 Latitude Of Origin: 0.0000
 Units: Meter




Locator Map





TransAmerica BikeTrail in Missouri

Legend

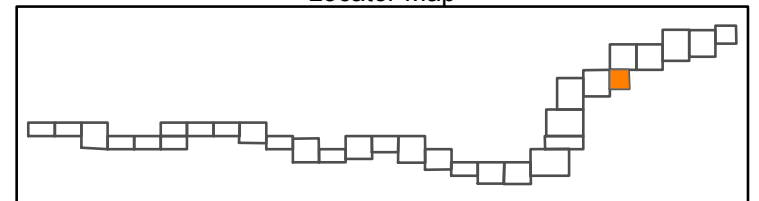
 USBR 76 TransAmerica Bike Trail




Coordinate System: NAD 1983 UTM Zone 15N
 Projection: Transverse Mercator
 Datum: North American 1983
 False Easting: 500,000.0000
 False Northing: 0.0000
 Central Meridian: -93.0000
 Scale Factor: 0.9996
 Latitude Of Origin: 0.0000
 Units: Meter

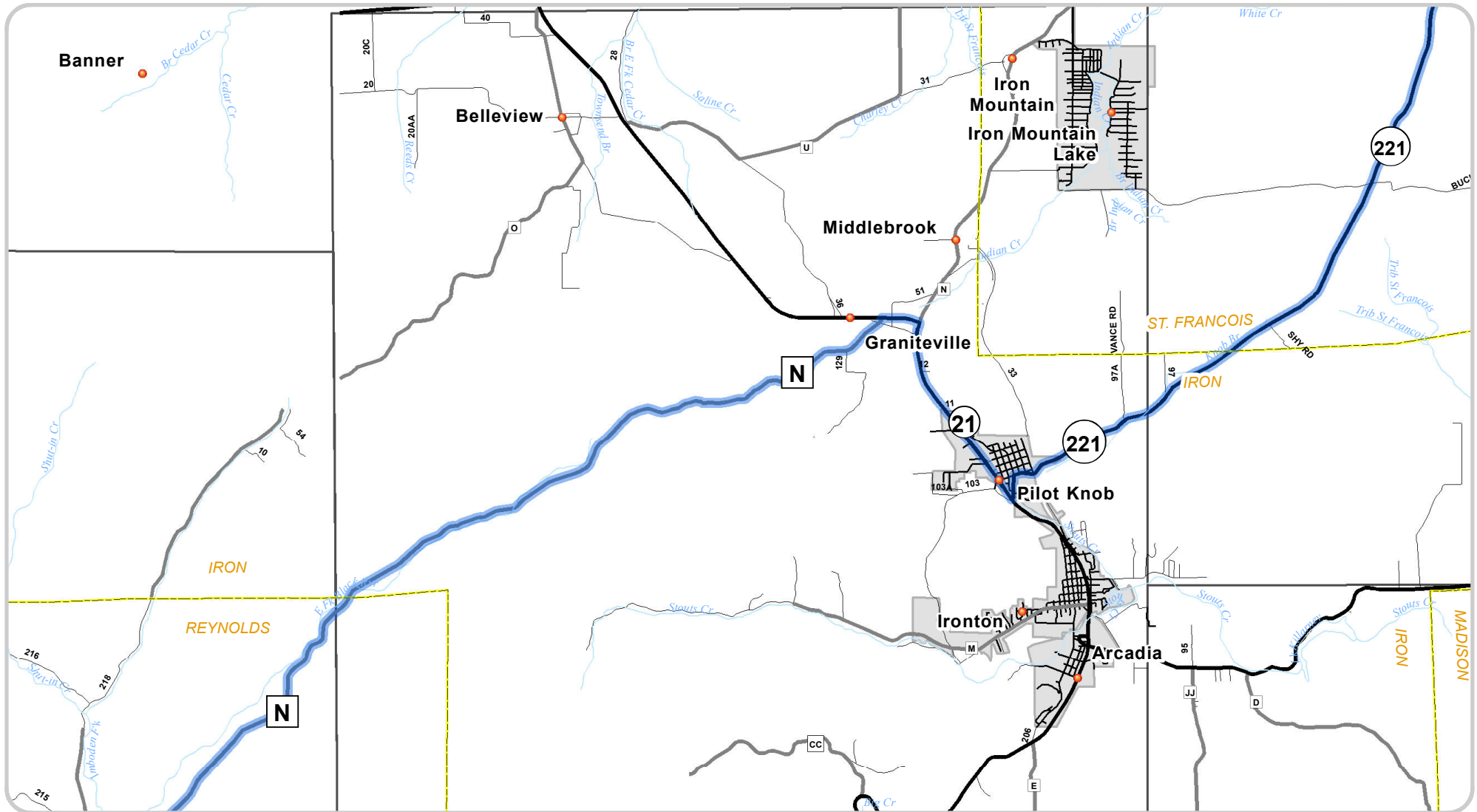


Locator Map




Missouri Department of Transportation
 Transportation Planning
 WWW.MODOT.ORG
 February 28, 2013





TransAmerica Bike Trail in Missouri

Legend

 USBR 76 TransAmerica Bike Trail



Coordinate System: NAD 1983 UTM Zone 15N
 Projection: Transverse Mercator
 Datum: North American 1983
 False Easting: 500,000.0000
 False Northing: 0.0000
 Central Meridian: -93.0000
 Scale Factor: 0.9996
 Latitude Of Origin: 0.0000
 Units: Meter

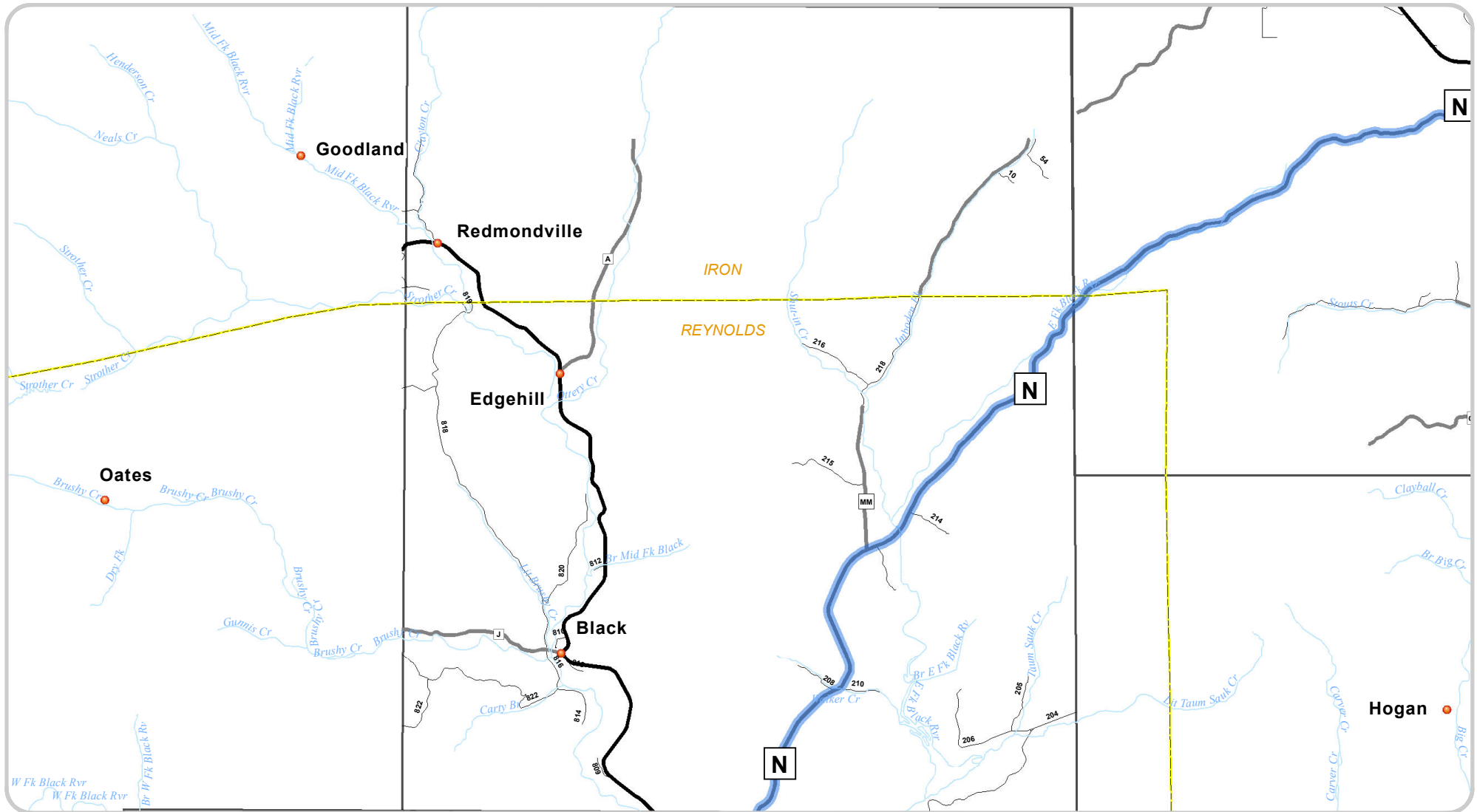


Locator Map




Missouri Department of Transportation
 Transportation Planning
 WWW.MODOT.ORG
 February 28, 2013





TransAmerica Bike Trail in Missouri

Legend

 USBR 76 TransAmerica Bike Trail

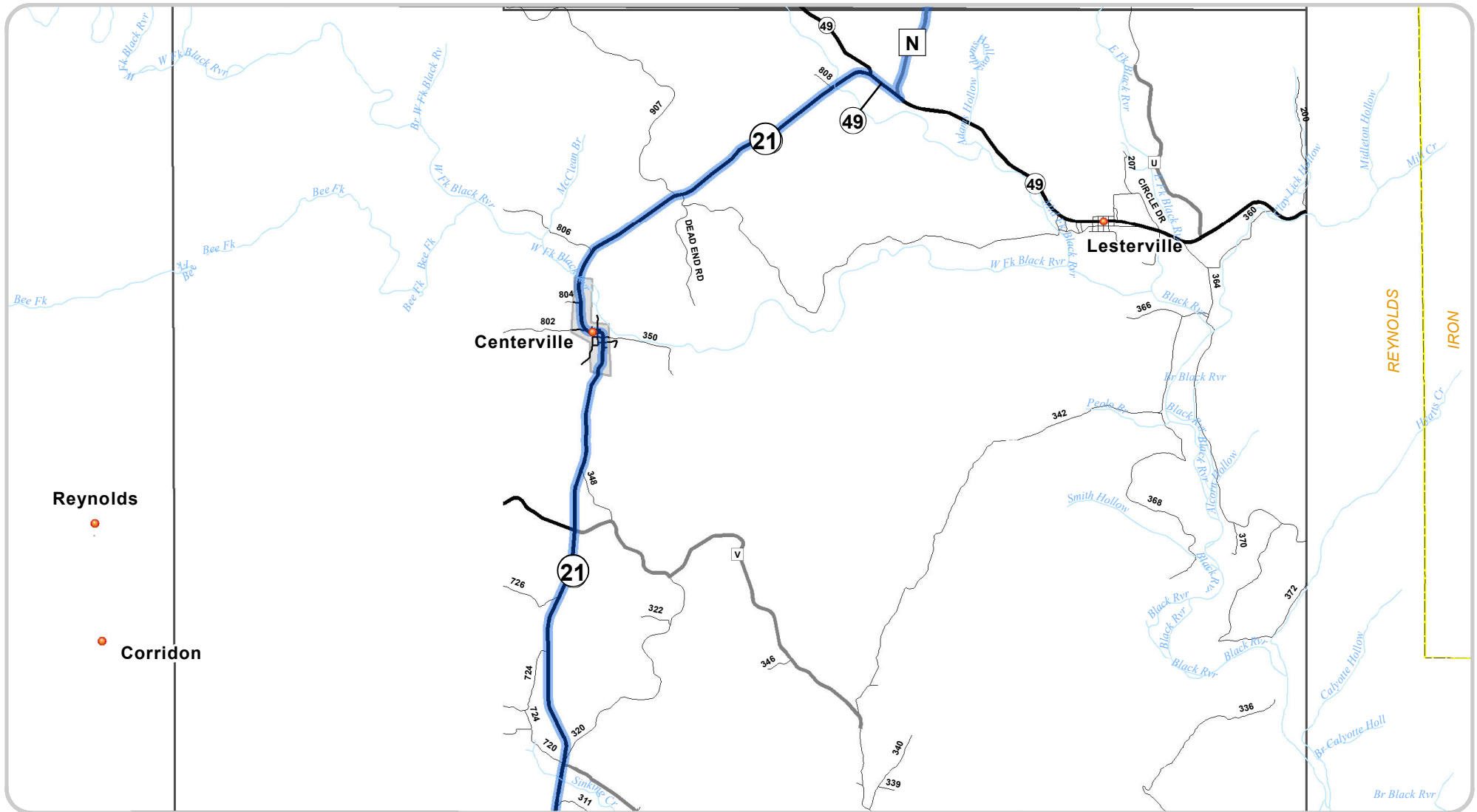


Coordinate System: NAD 1983 UTM Zone 15N
 Projection: Transverse Mercator
 Datum: North American 1983
 False Easting: 500,000.0000
 False Northing: 0.0000
 Central Meridian: -93.0000
 Scale Factor: 0.9996
 Latitude Of Origin: 0.0000
 Units: Meter



Locator Map





Reynolds

Corridon

Centerville

Lesterville

REYNOLDS

IRON

TransAmerica Bike Trail in Missouri

Legend

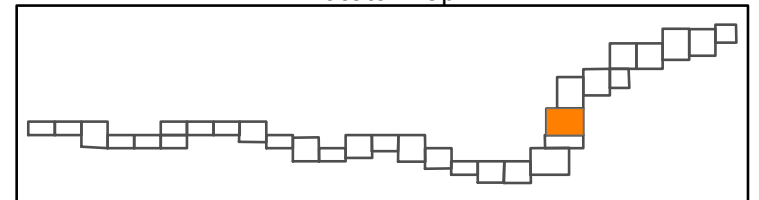
 USBR 76 TransAmerica Bike Trail




Coordinate System: NAD 1983 UTM Zone 15N
 Projection: Transverse Mercator
 Datum: North American 1983
 False Easting: 500,000.0000
 False Northing: 0.0000
 Central Meridian: -93.0000
 Scale Factor: 0.9996
 Latitude Of Origin: 0.0000
 Units: Meter

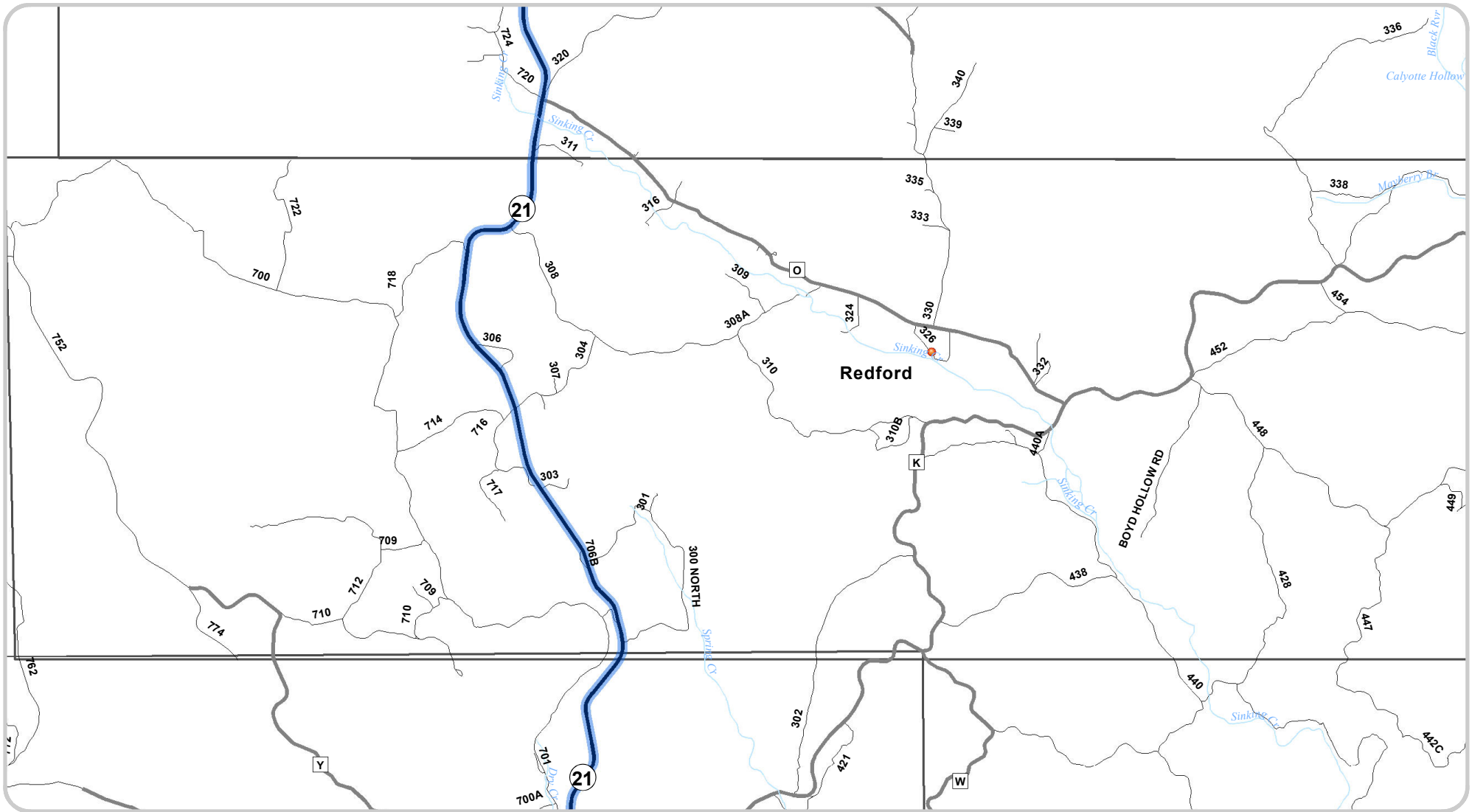


Locator Map




Missouri Department of Transportation
 Transportation Planning
 WWW.MODOT.ORG
 February 28, 2013





TransAmerica Bike Trail in Missouri

Legend

 USBR 76 TransAmerica Bike Trail




Coordinate System: NAD 1983 UTM Zone 15N
 Projection: Transverse Mercator
 Datum: North American 1983
 False Easting: 500,000.0000
 False Northing: 0.0000
 Central Meridian: -93.0000
 Scale Factor: 0.9996
 Latitude Of Origin: 0.0000
 Units: Meter

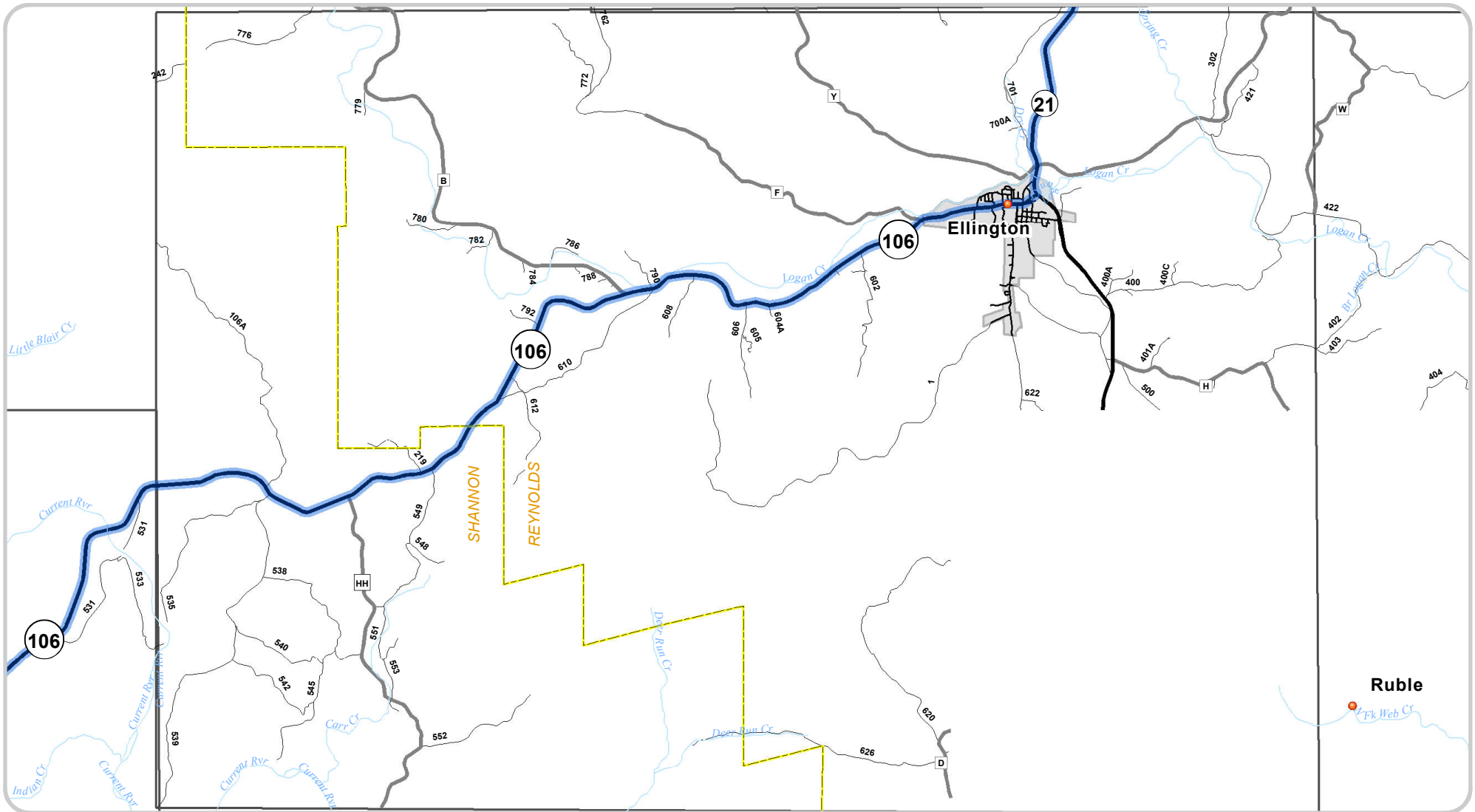


Locator Map




Missouri Department of Transportation
 Transportation Planning
 WWW.MODOT.ORG
 February 28, 2013





TransAmerica Bike Trail in Missouri

Legend

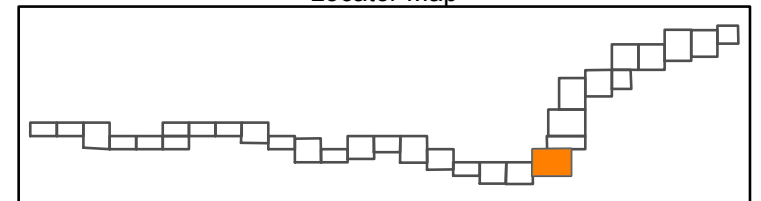
 USBR 76 TransAmerica Bike Trail




Coordinate System: NAD 1983 UTM Zone 15N
 Projection: Transverse Mercator
 Datum: North American 1983
 False Easting: 500,000.0000
 False Northing: 0.0000
 Central Meridian: -93.0000
 Scale Factor: 0.9996
 Latitude Of Origin: 0.0000
 Units: Meter

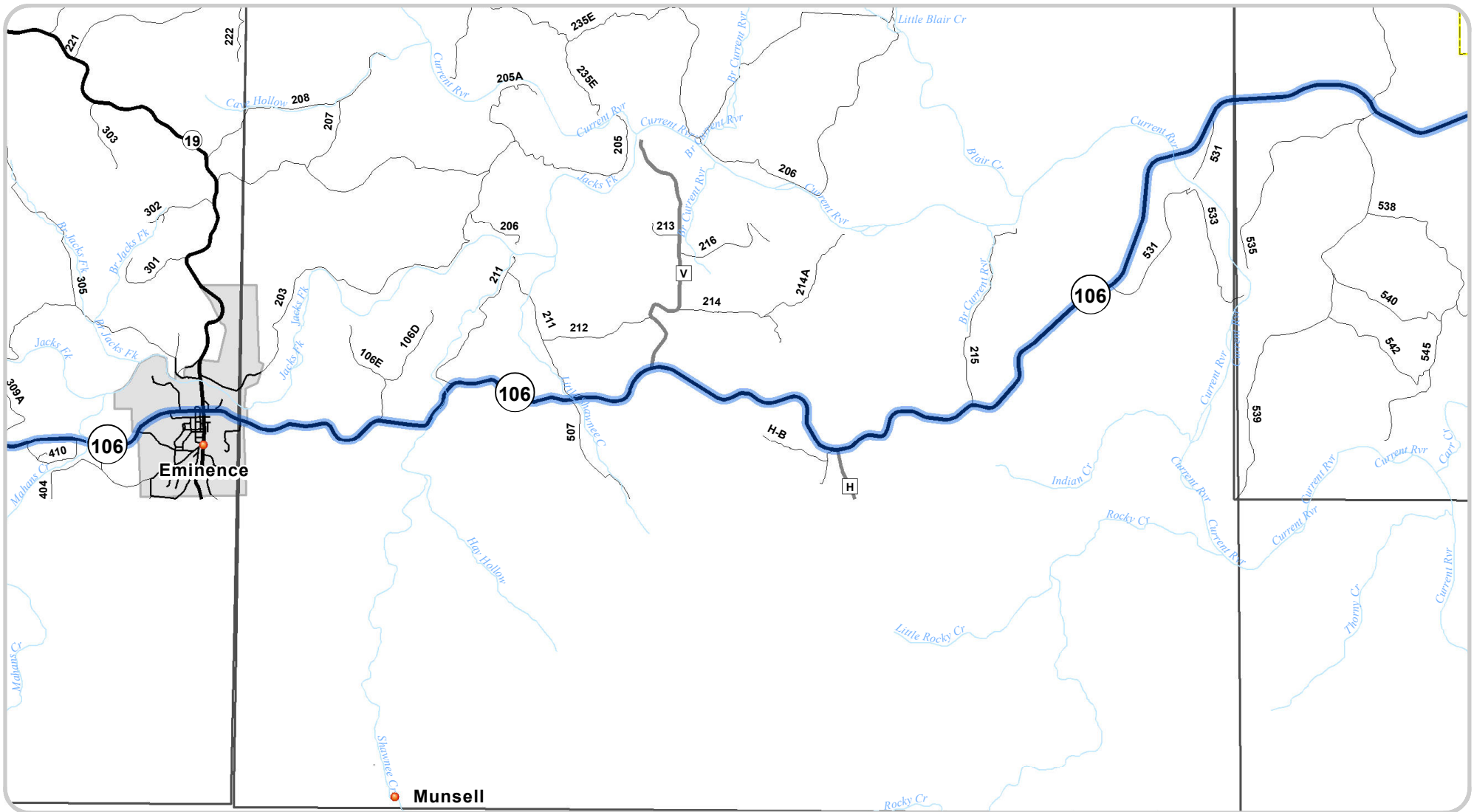


Locator Map




Missouri Department of Transportation
 Transportation Planning
 WWW.MODOT.ORG
 February 28, 2013





TransAmerica Bike Trail in Missouri

Legend

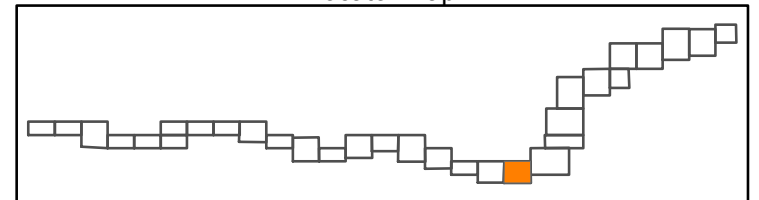
 USBR 76 TransAmerica Bike Trail




Coordinate System: NAD 1983 UTM Zone 15N
 Projection: Transverse Mercator
 Datum: North American 1983
 False Easting: 500,000.0000
 False Northing: 0.0000
 Central Meridian: -93.0000
 Scale Factor: 0.9996
 Latitude Of Origin: 0.0000
 Units: Meter

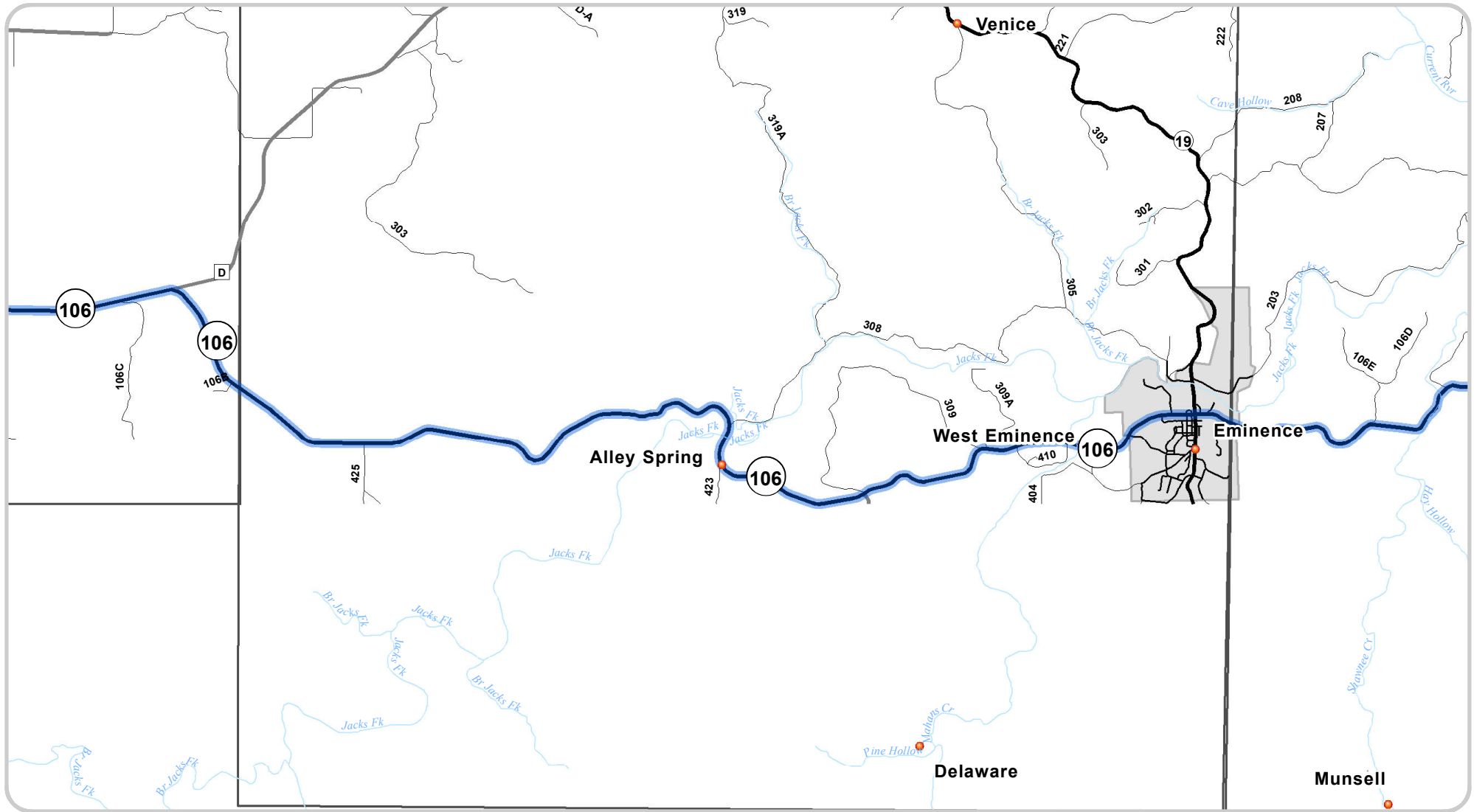


Locator Map




Missouri Department of Transportation
 Transportation Planning
 WWW.MODOT.ORG
 February 28, 2013





TransAmerica Bike Trail in Missouri

Legend

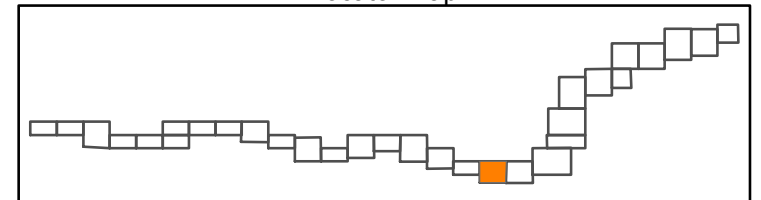
 USBR 76 TransAmerica Bike Trail




Coordinate System: NAD 1983 UTM Zone 15N
 Projection: Transverse Mercator
 Datum: North American 1983
 False Easting: 500,000.0000
 False Northing: 0.0000
 Central Meridian: -93.0000
 Scale Factor: 0.9996
 Latitude Of Origin: 0.0000
 Units: Meter

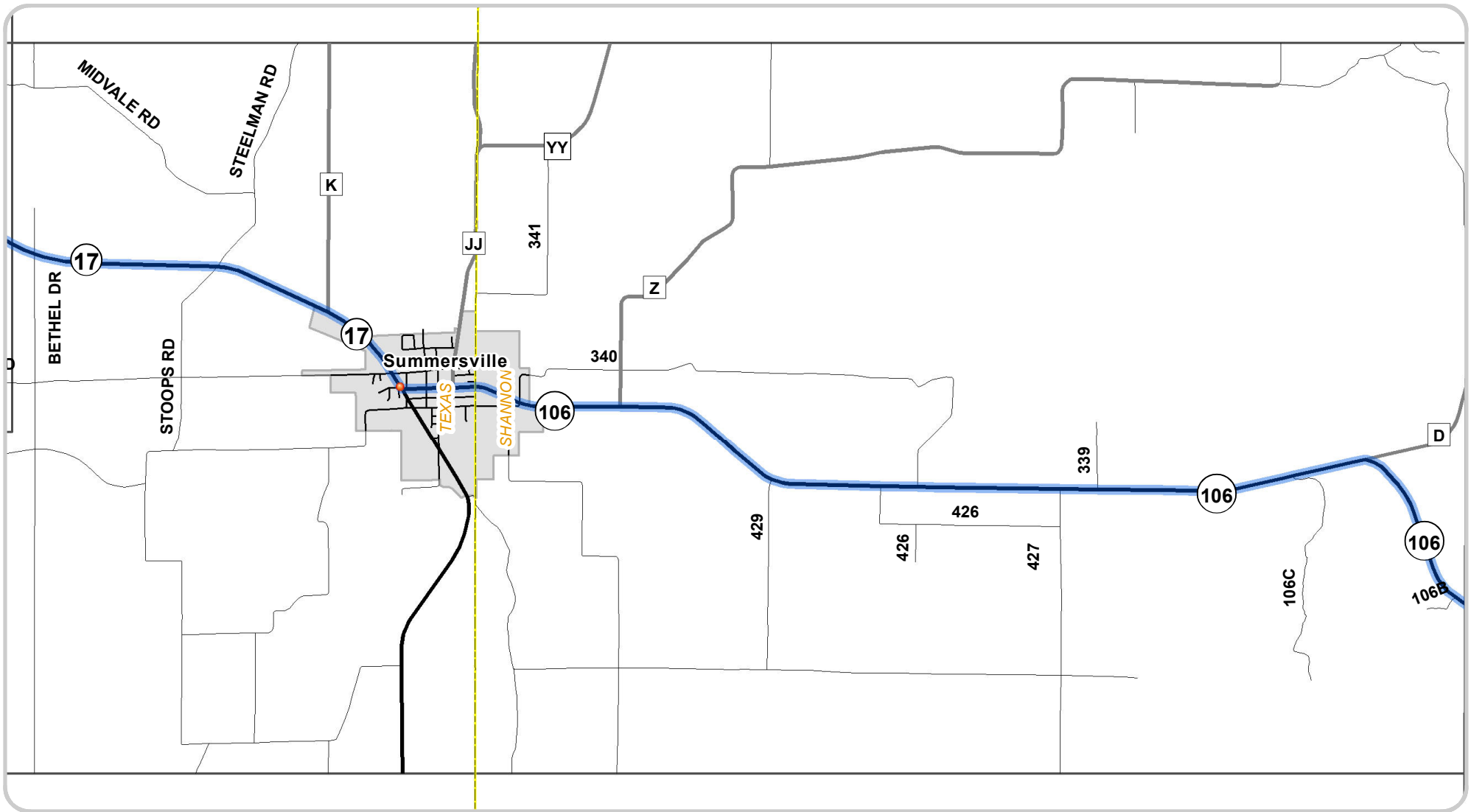


Locator Map




Missouri Department of Transportation
 Transportation Planning
 WWW.MODOT.ORG
 February 28, 2013





TransAmerica Bike Trail in Missouri

Legend

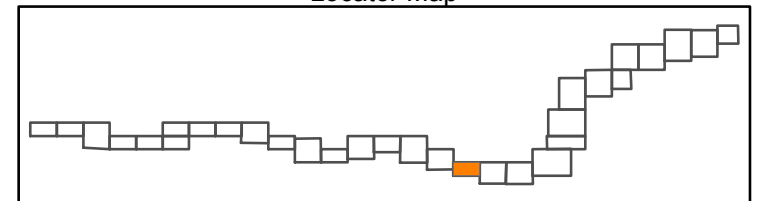
 USBR 76 TransAmerica Bike Trail



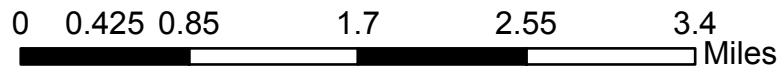
Coordinate System: NAD 1983 UTM Zone 15N
 Projection: Transverse Mercator
 Datum: North American 1983
 False Easting: 500,000.0000
 False Northing: 0.0000
 Central Meridian: -93.0000
 Scale Factor: 0.9996
 Latitude Of Origin: 0.0000
 Units: Meter

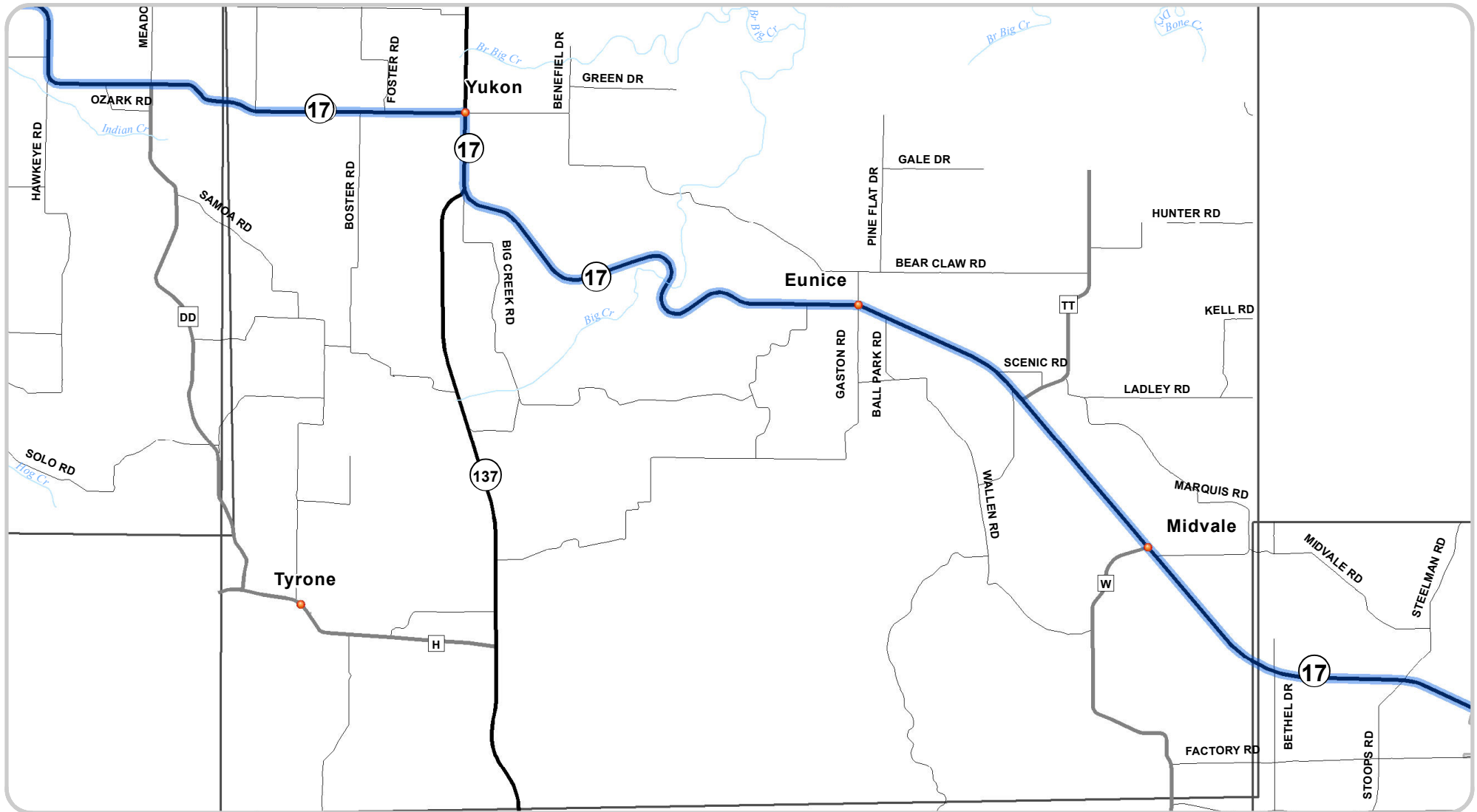


Locator Map




Missouri Department of Transportation
 Transportation Planning
 WWW.MODOT.ORG
 February 28, 2013





TransAmerica BikeTrail in Missouri

Legend

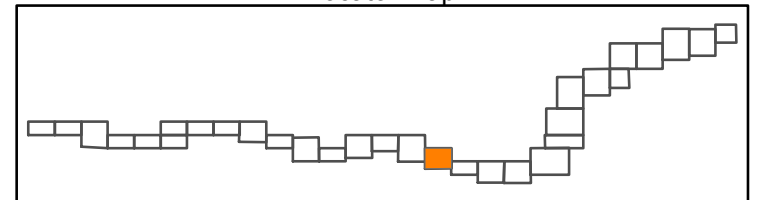
 USBR 76 TransAmerica Bike Trail



Coordinate System: NAD 1983 UTM Zone 15N
 Projection: Transverse Mercator
 Datum: North American 1983
 False Easting: 500,000.0000
 False Northing: 0.0000
 Central Meridian: -93.0000
 Scale Factor: 0.9996
 Latitude Of Origin: 0.0000
 Units: Meter

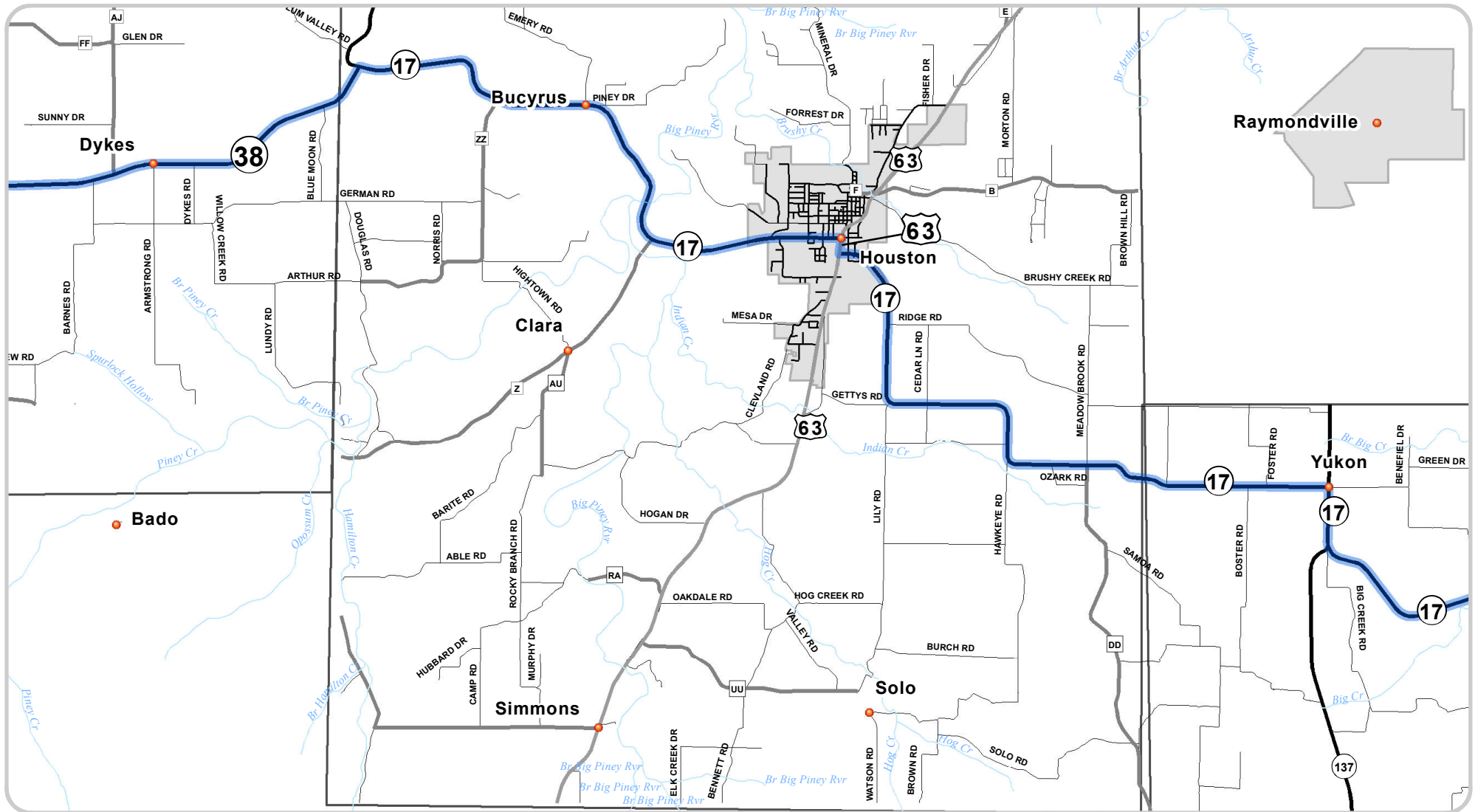


Locator Map



Missouri Department of Transportation
 Transportation Planning
 WWW.MODOT.ORG
 February 28, 2013






Raymondville

TransAmerica BikeTrail in Missouri

Legend

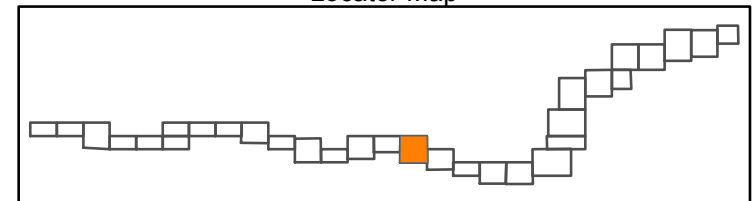
 USBR 76 TransAmerica Bike Trail




Coordinate System: NAD 1983 UTM Zone 15N
 Projection: Transverse Mercator
 Datum: North American 1983
 False Easting: 500,000.0000
 False Northing: 0.0000
 Central Meridian: -93.0000
 Scale Factor: 0.9996
 Latitude Of Origin: 0.0000
 Units: Meter

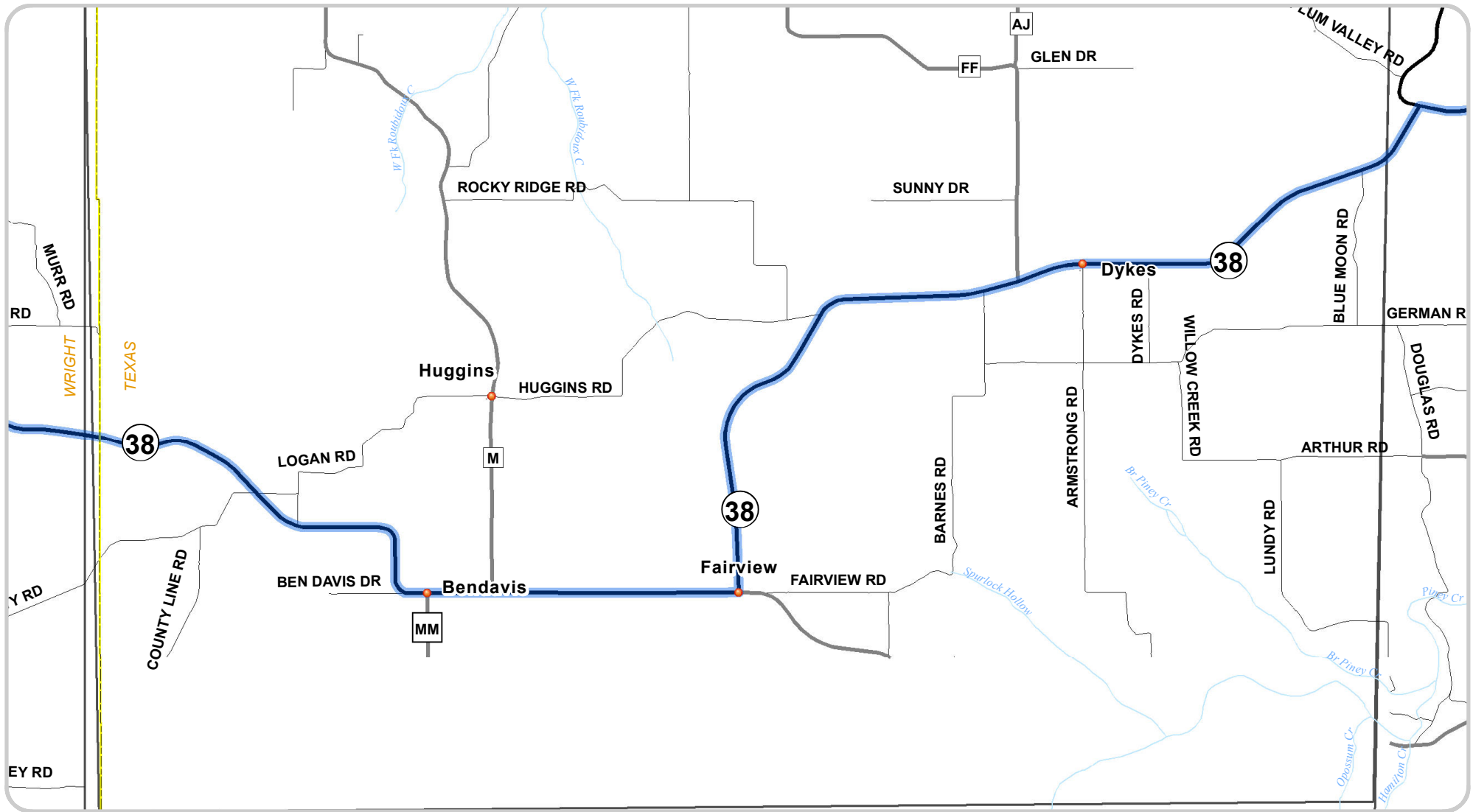


Locator Map



Missouri Department of Transportation
 Transportation Planning
 WWW.MODOT.ORG
 February 28, 2013





TransAmerica Bike Trail in Missouri

Legend

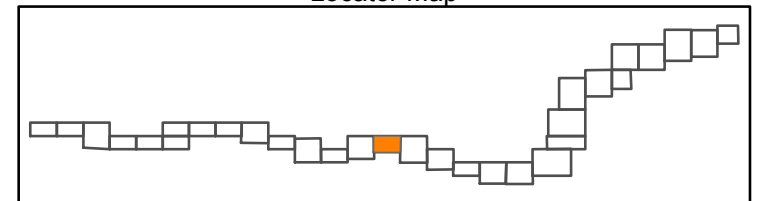
USBR 76 TransAmerica Bike Trail




Coordinate System: NAD 1983 UTM Zone 15N
 Projection: Transverse Mercator
 Datum: North American 1983
 False Easting: 500,000.0000
 False Northing: 0.0000
 Central Meridian: -93.0000
 Scale Factor: 0.9996
 Latitude Of Origin: 0.0000
 Units: Meter

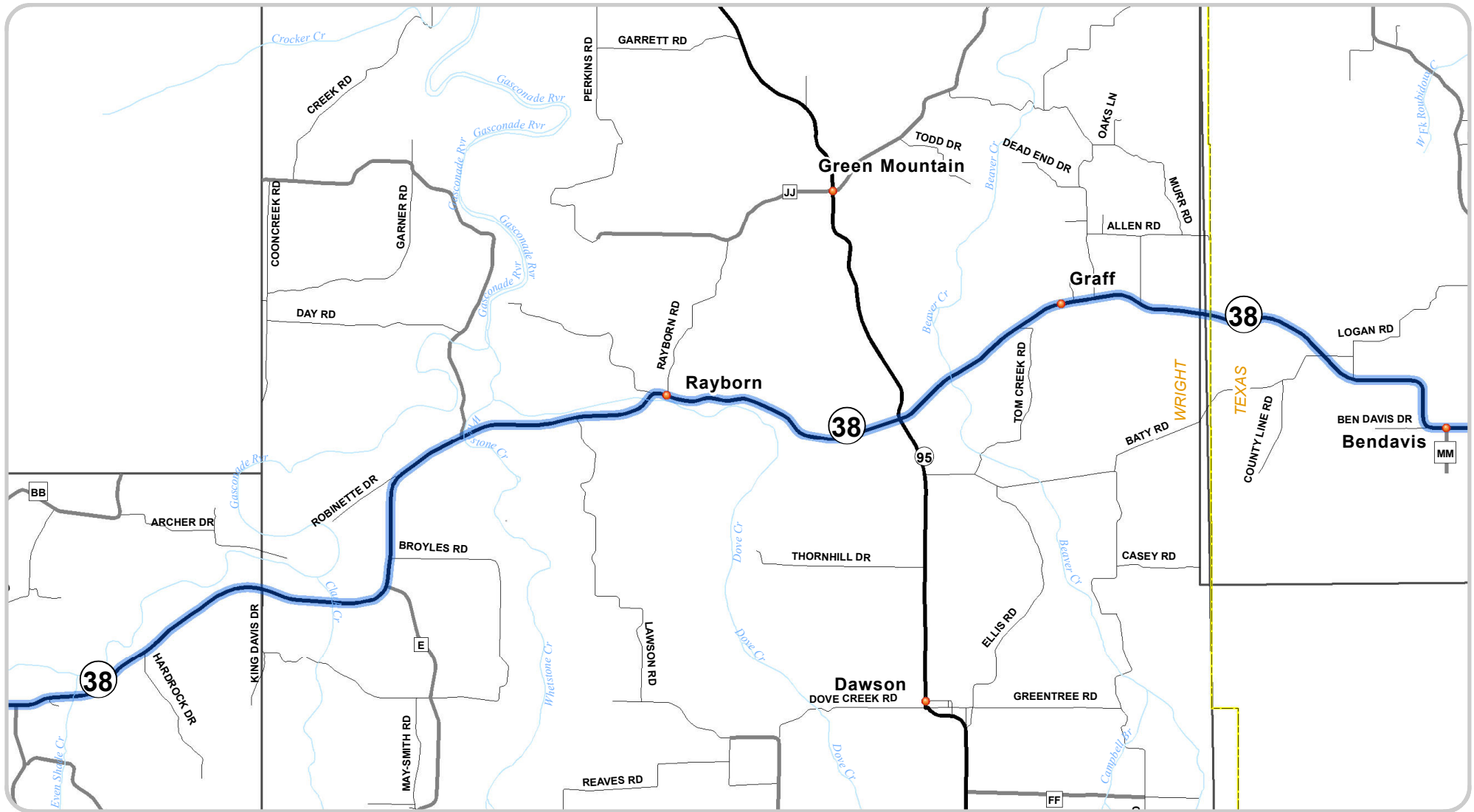


Locator Map




Missouri Department of Transportation
 Transportation Planning
 WWW.MODOT.ORG
 February 28, 2013





TransAmerica BikeTrail in Missouri

Legend

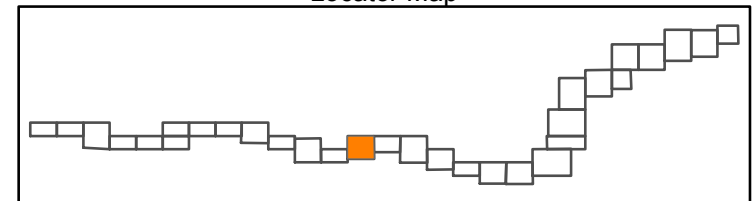
 USBR 76 TransAmerica Bike Trail




Coordinate System: NAD 1983 UTM Zone 15N
 Projection: Transverse Mercator
 Datum: North American 1983
 False Easting: 500,000.0000
 False Northing: 0.0000
 Central Meridian: -93.0000
 Scale Factor: 0.9996
 Latitude Of Origin: 0.0000
 Units: Meter

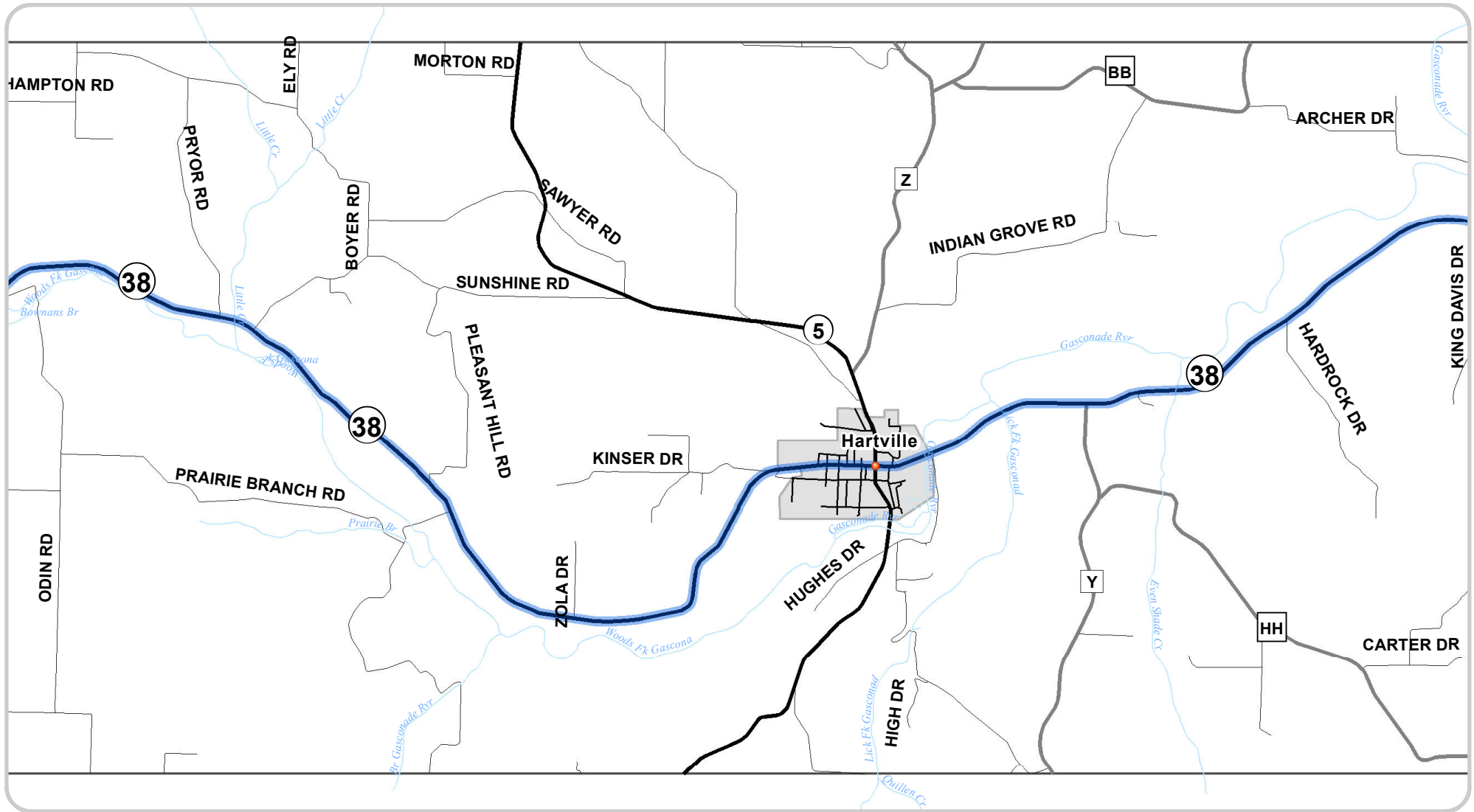


Locator Map




Missouri Department of Transportation
 Transportation Planning
 WWW.MODOT.ORG
 February 28, 2013





TransAmerica Bike Trail in Missouri

Legend

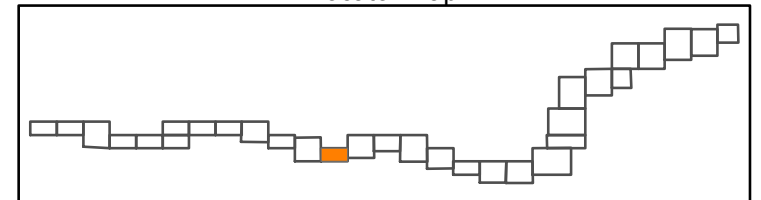
 USBR 76 TransAmerica Bike Trail



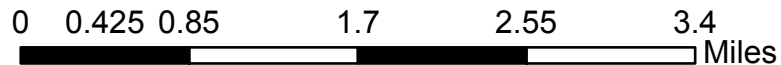
Coordinate System: NAD 1983 UTM Zone 15N
 Projection: Transverse Mercator
 Datum: North American 1983
 False Easting: 500,000.0000
 False Northing: 0.0000
 Central Meridian: -93.0000
 Scale Factor: 0.9996
 Latitude Of Origin: 0.0000
 Units: Meter

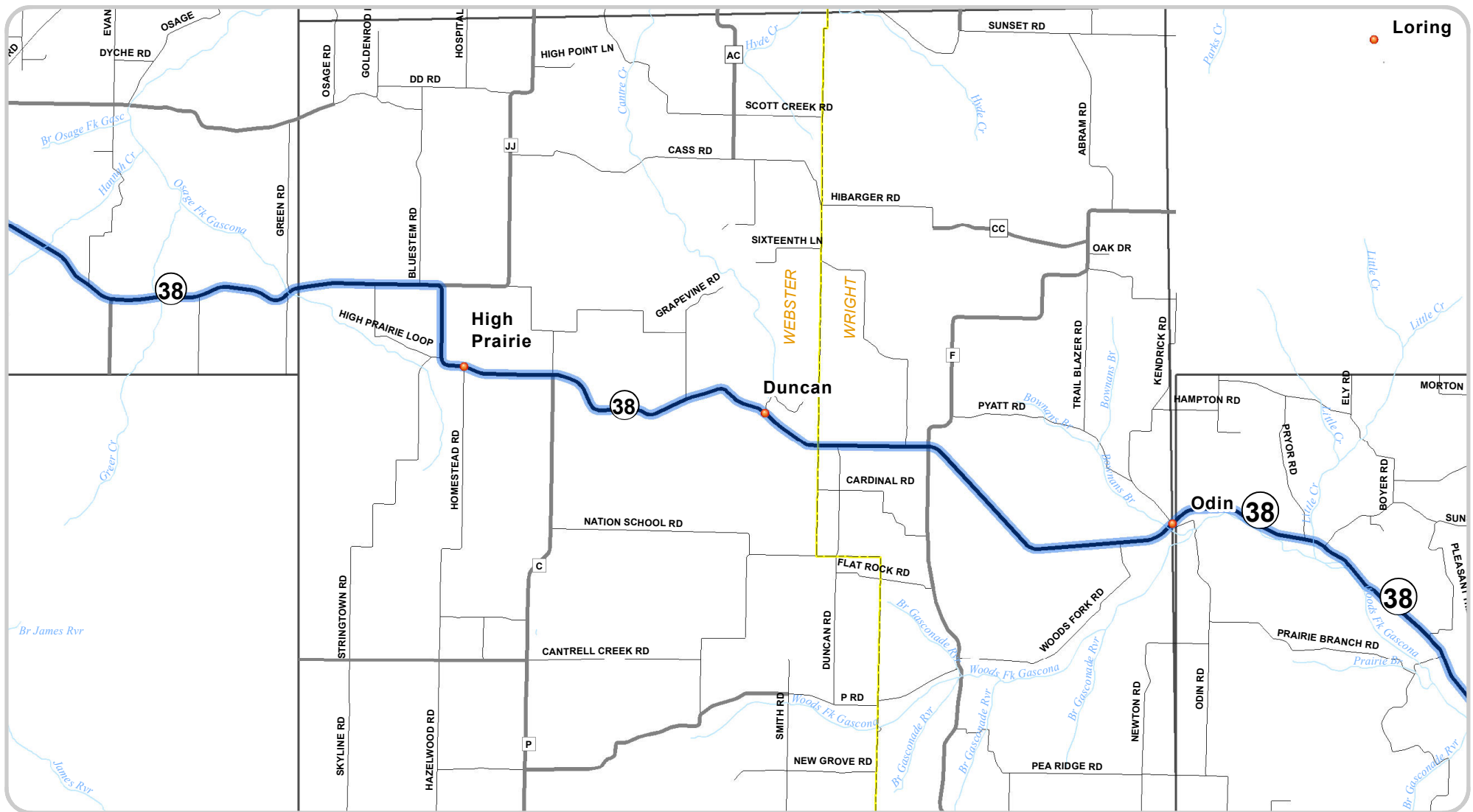


Locator Map



Missouri Department of Transportation
 Transportation Planning
 WWW.MODOT.ORG
 February 28, 2013






Loring

TransAmerica BikeTrail in Missouri

Legend

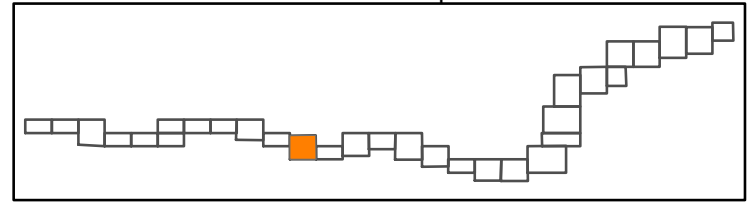
 USBR 76 TransAmerica Bike Trail




Coordinate System: NAD 1983 UTM Zone 15N
 Projection: Transverse Mercator
 Datum: North American 1983
 False Easting: 500,000.0000
 False Northing: 0.0000
 Central Meridian: -93.0000
 Scale Factor: 0.9996
 Latitude Of Origin: 0.0000
 Units: Meter

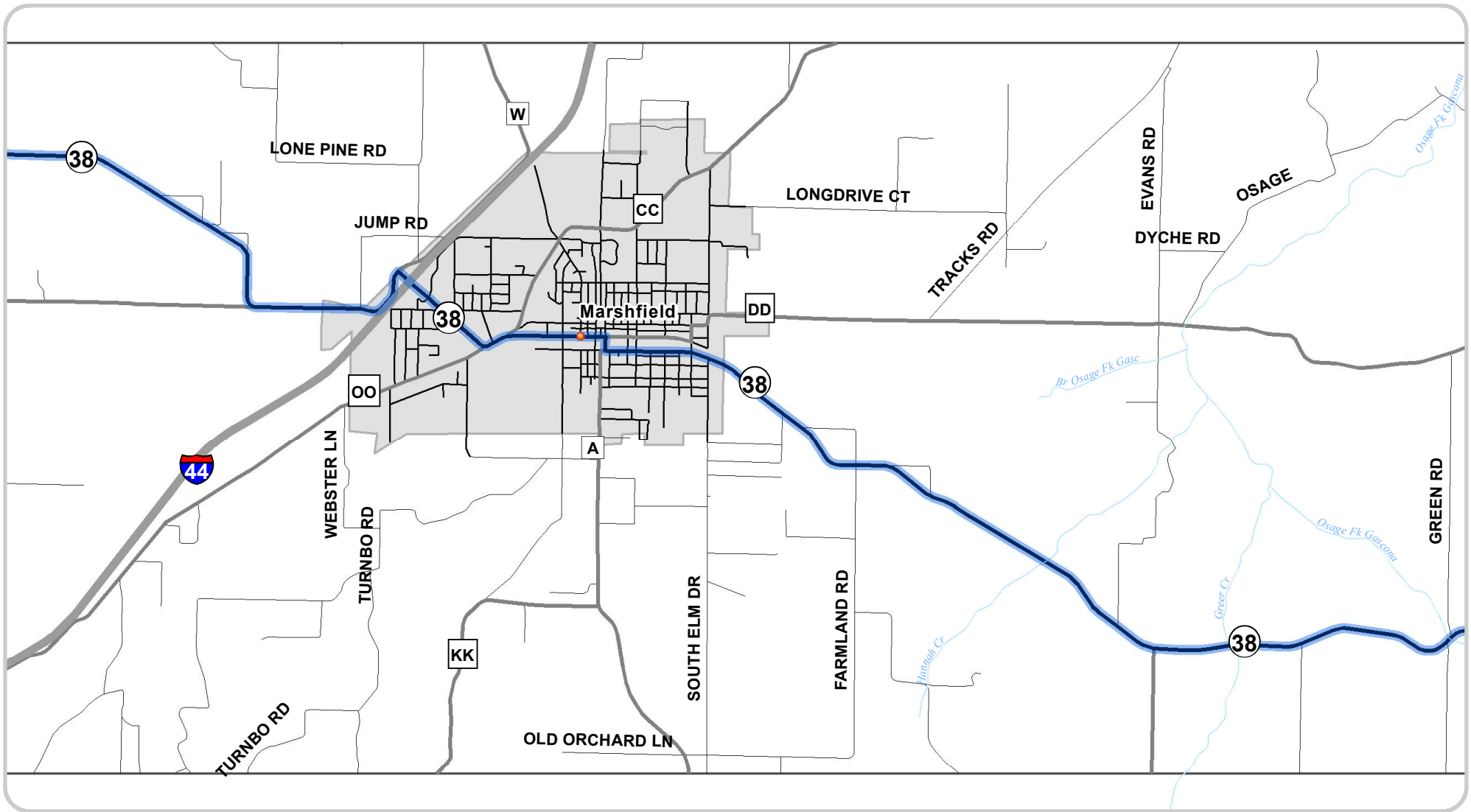


Locator Map




Missouri Department of Transportation
 Transportation Planning
 WWW.MODOT.ORG
 February 28, 2013





TransAmerica BikeTrail in Missouri

Legend

 USBR 76 TransAmerica Bike Trail



Coordinate System: NAD 1983 UTM Zone 15N
 Projection: Transverse Mercator
 Datum: North American 1983
 False Easting: 500,000.0000
 False Northing: 0.0000
 Central Meridian: -93.0000
 Scale Factor: 0.9996
 Latitude Of Origin: 0.0000
 Units: Meter

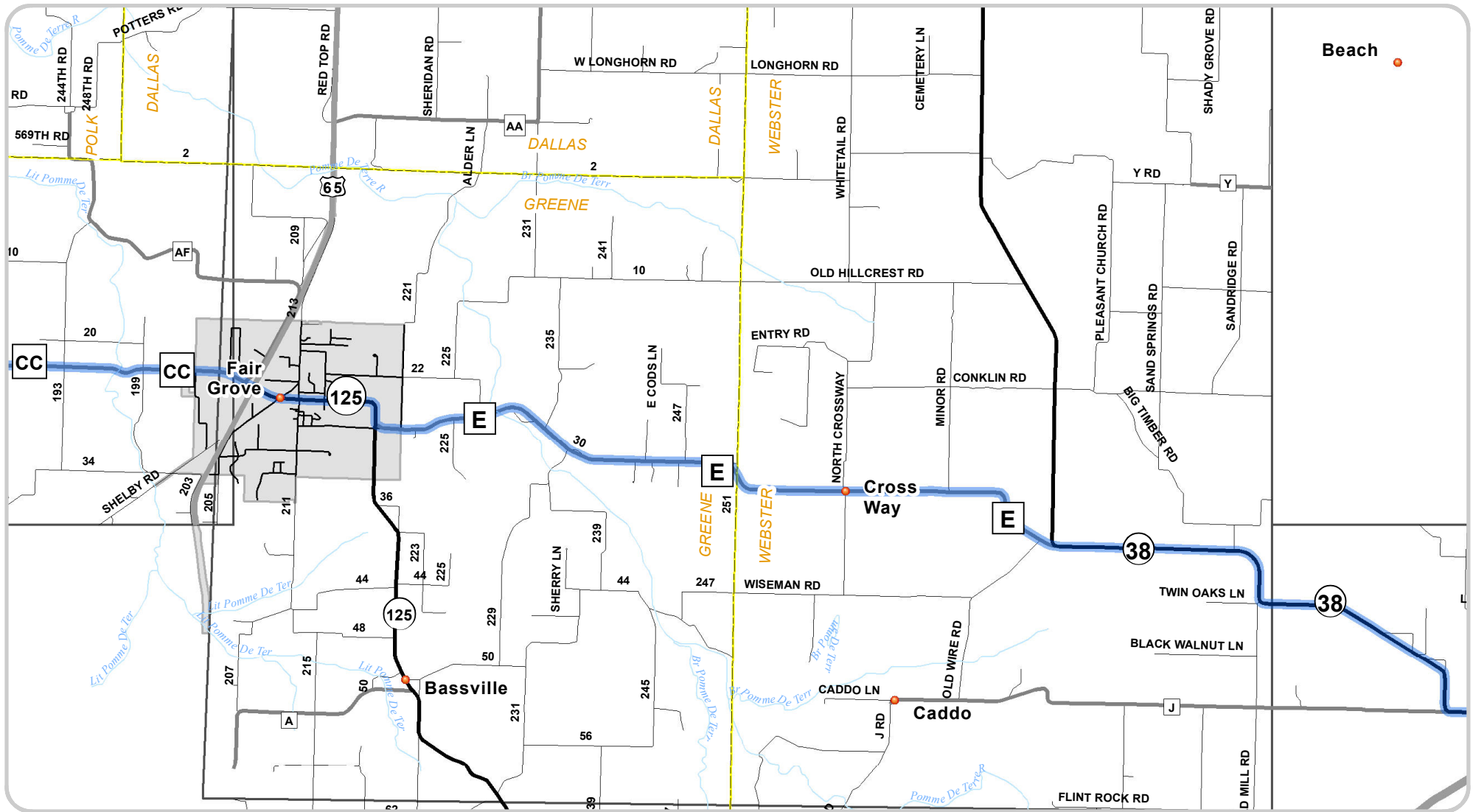


Locator Map




Missouri Department of Transportation
 Transportation Planning
 WWW.MODOT.ORG
 February 28, 2013





TransAmerica Bike Trail in Missouri

Legend

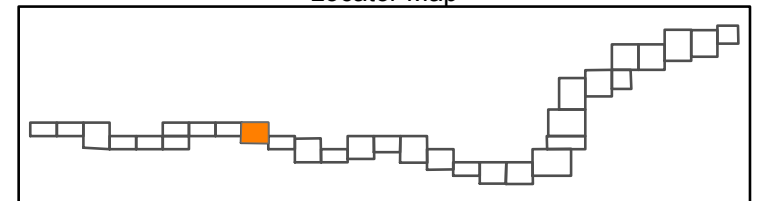
 USBR 76 TransAmerica Bike Trail




Coordinate System: NAD 1983 UTM Zone 15N
 Projection: Transverse Mercator
 Datum: North American 1983
 False Easting: 500,000.0000
 False Northing: 0.0000
 Central Meridian: -93.0000
 Scale Factor: 0.9996
 Latitude Of Origin: 0.0000
 Units: Meter

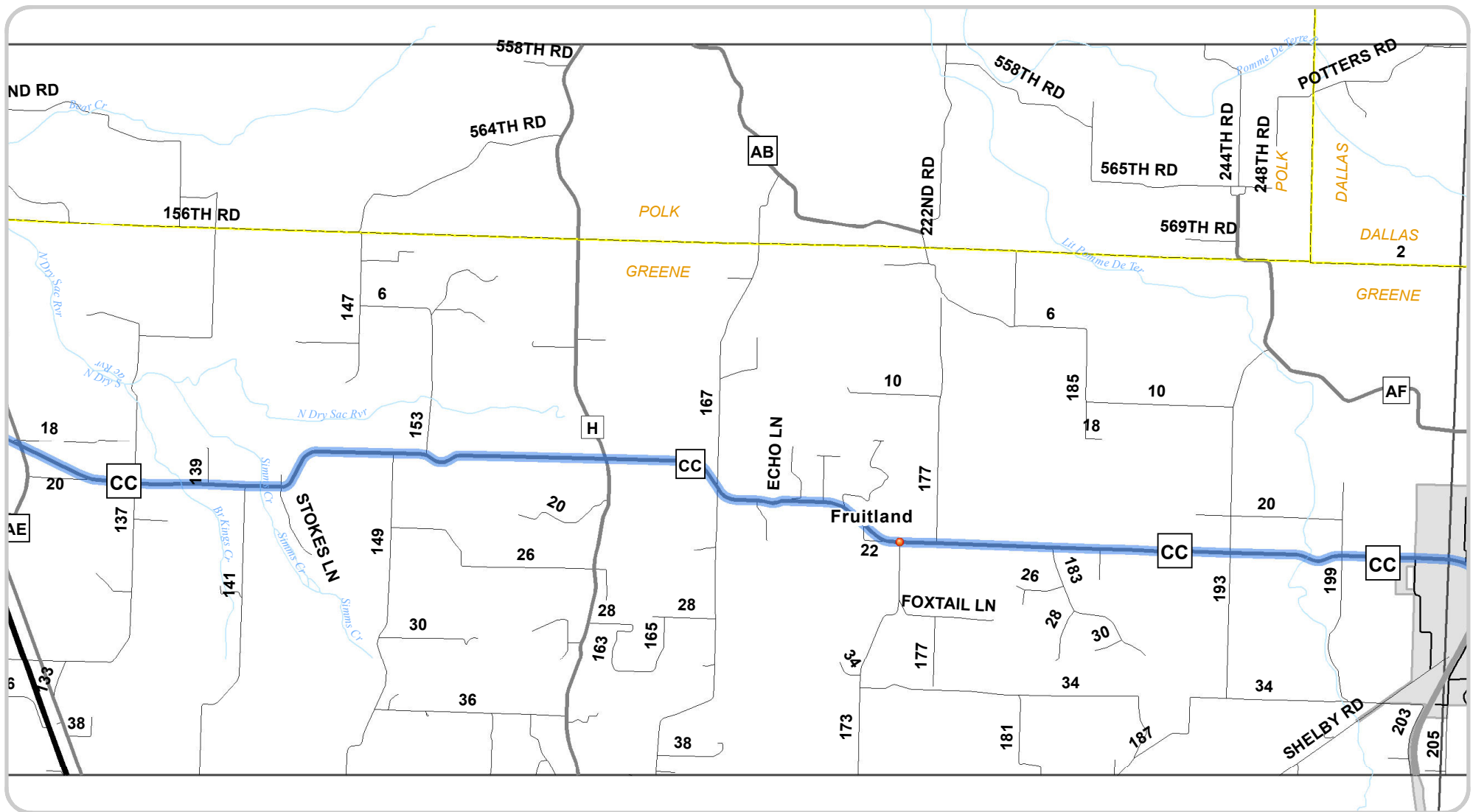


Locator Map




Missouri Department of Transportation
 Transportation Planning
 WWW.MODOT.ORG
 February 28, 2013





TransAmerica Bike Trail in Missouri

Legend

 USBR 76 TransAmerica Bike Trail



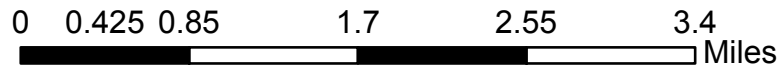
Coordinate System: NAD 1983 UTM Zone 15N
 Projection: Transverse Mercator
 Datum: North American 1983
 False Easting: 500,000.0000
 False Northing: 0.0000
 Central Meridian: -93.0000
 Scale Factor: 0.9996
 Latitude Of Origin: 0.0000
 Units: Meter

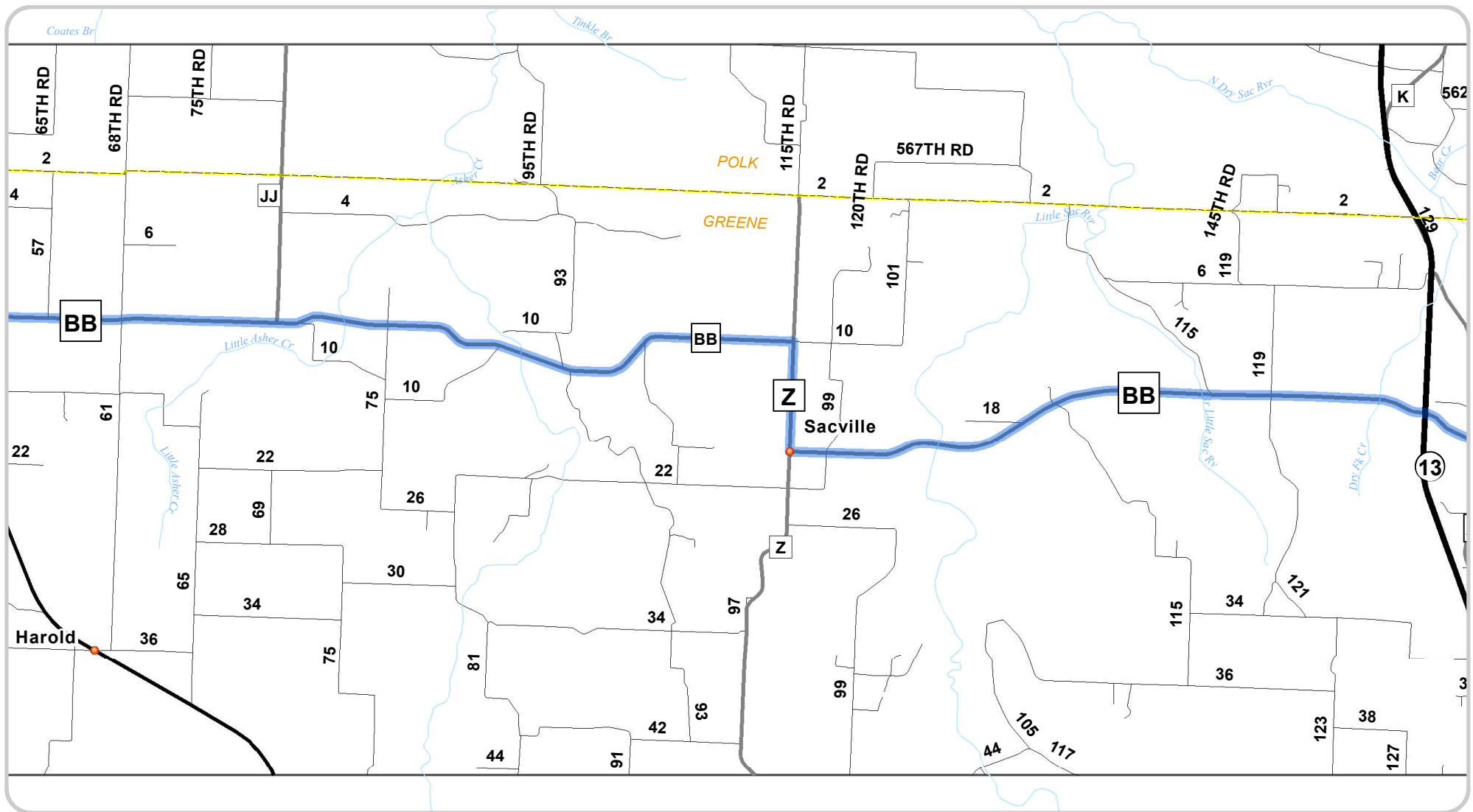


Locator Map




Missouri Department of Transportation
 Transportation Planning
 WWW.MODOT.ORG
 February 28, 2013





TransAmerica Bike Trail in Missouri

Legend

 USBR 76 TransAmerica Bike Trail



Coordinate System: NAD 1983 UTM Zone 15N
 Projection: Transverse Mercator
 Datum: North American 1983
 False Easting: 500,000.0000
 False Northing: 0.0000
 Central Meridian: -93.0000
 Scale Factor: 0.9996
 Latitude Of Origin: 0.0000
 Units: Meter

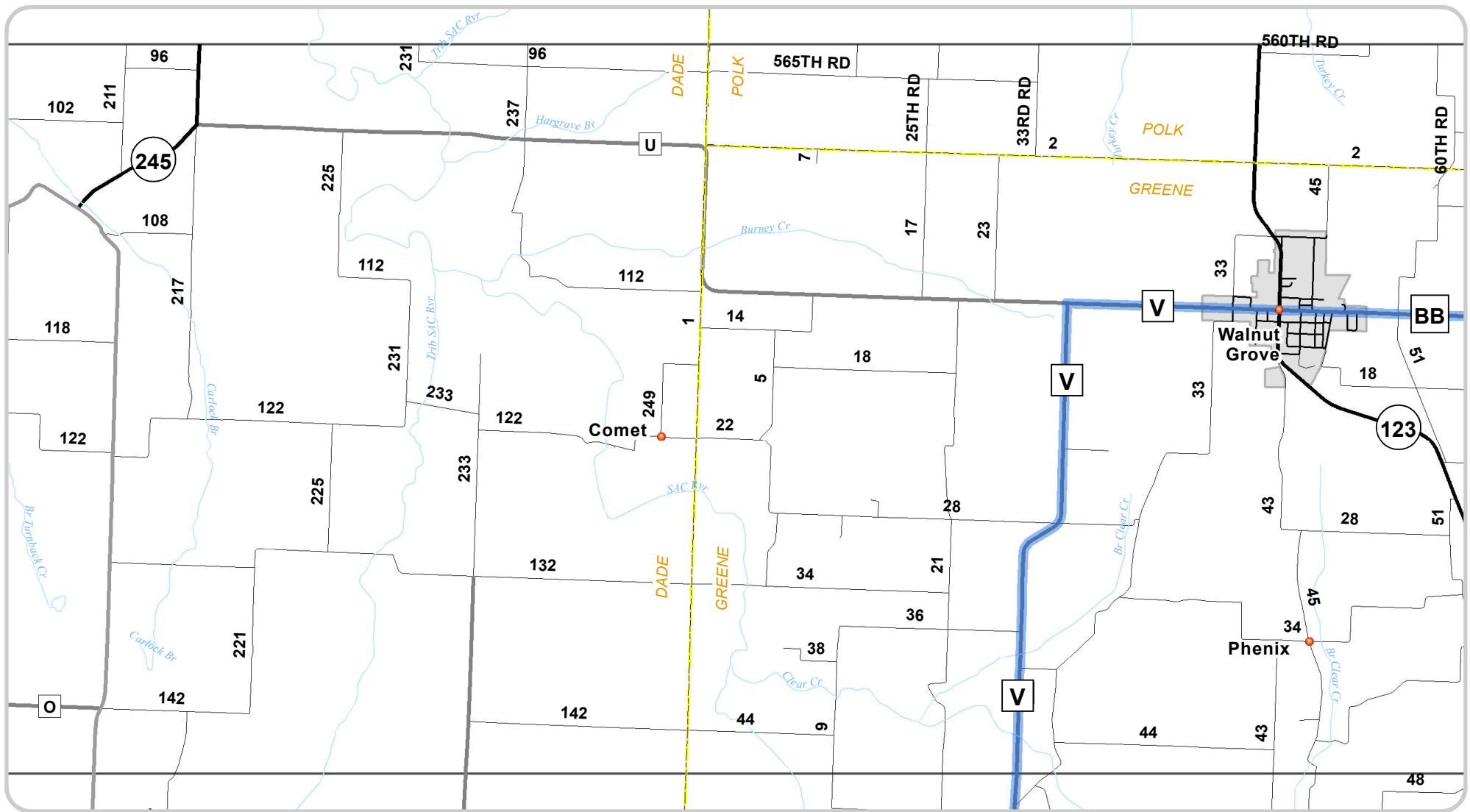


Locator Map




Missouri Department of Transportation
 Transportation Planning
 WWW.MODOT.ORG
 February 28, 2013





TransAmerica Bike Trail in Missouri

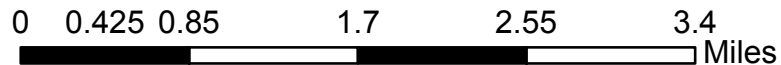
Legend

 USBR 76 TransAmerica Bike Trail



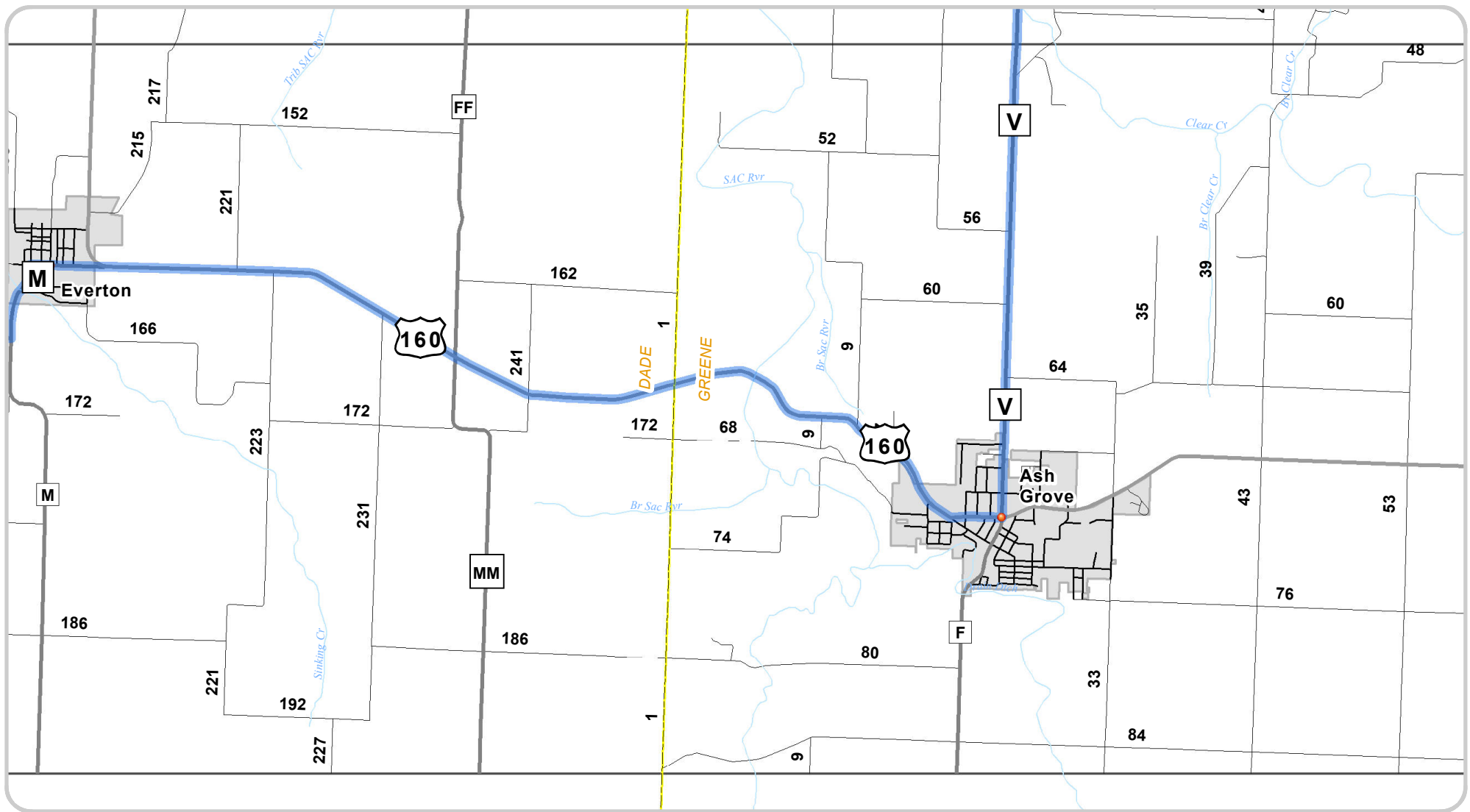
Missouri Department of Transportation
 Transportation Planning
 WWW.MODOT.ORG
 February 28, 2013

Coordinate System: NAD 1983 UTM Zone 15N
 Projection: Transverse Mercator
 Datum: North American 1983
 False Easting: 500,000.0000
 False Northing: 0.0000
 Central Meridian: -93.0000
 Scale Factor: 0.9996
 Latitude Of Origin: 0.0000
 Units: Meter




Locator Map





TransAmerica BikeTrail in Missouri

Legend

 USBR 76 TransAmerica Bike Trail




Coordinate System: NAD 1983 UTM Zone 15N
 Projection: Transverse Mercator
 Datum: North American 1983
 False Easting: 500,000.0000
 False Northing: 0.0000
 Central Meridian: -93.0000
 Scale Factor: 0.9996
 Latitude Of Origin: 0.0000
 Units: Meter

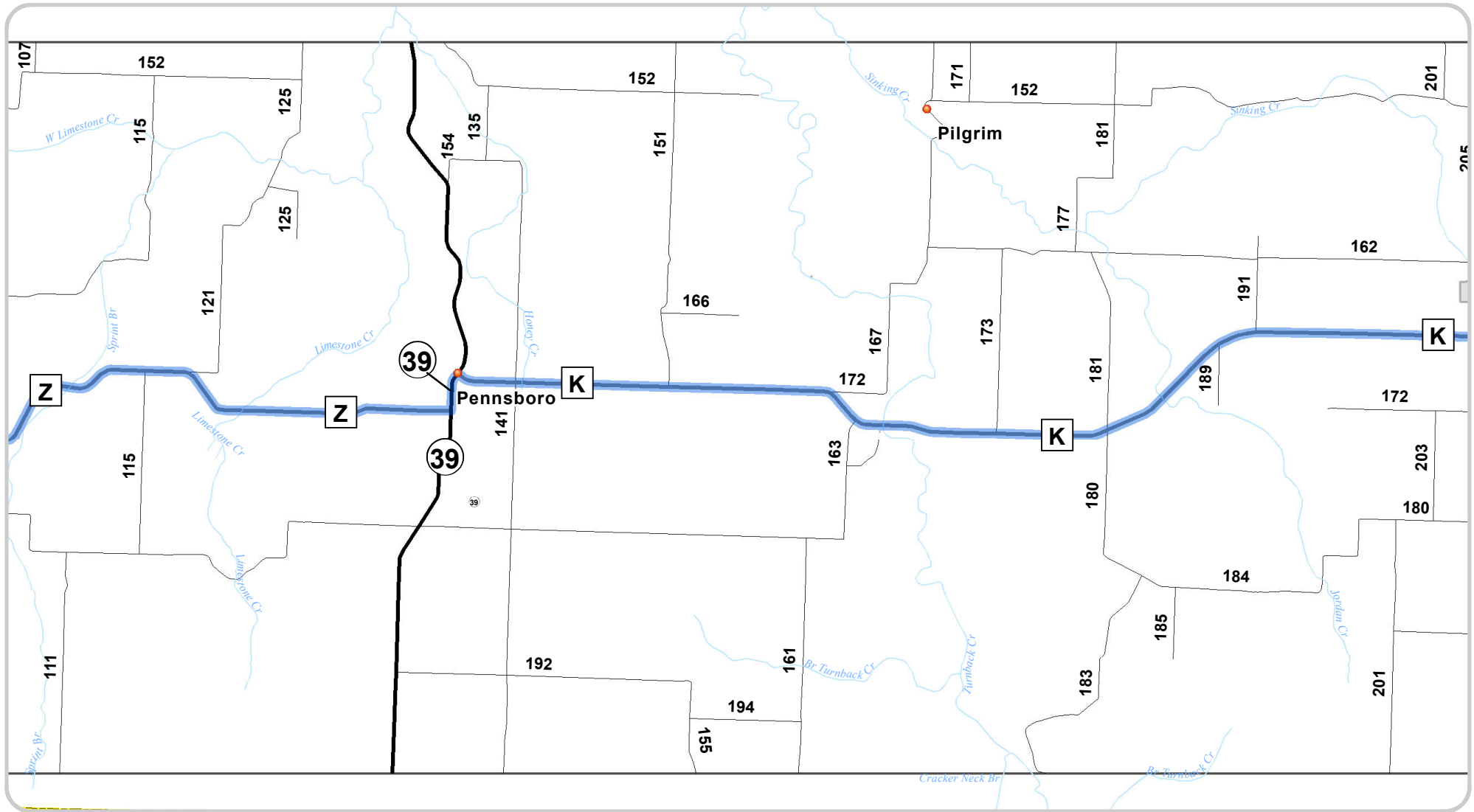


Locator Map





 Missouri Department of Transportation
 Transportation Planning
 WWW.MODOT.ORG
 February 28, 2013





TransAmerica Bike Trail in Missouri

Legend

 USBR 76 TransAmerica Bike Trail




Coordinate System: NAD 1983 UTM Zone 15N
 Projection: Transverse Mercator
 Datum: North American 1983
 False Easting: 500,000.0000
 False Northing: 0.0000
 Central Meridian: -93.0000
 Scale Factor: 0.9996
 Latitude Of Origin: 0.0000
 Units: Meter

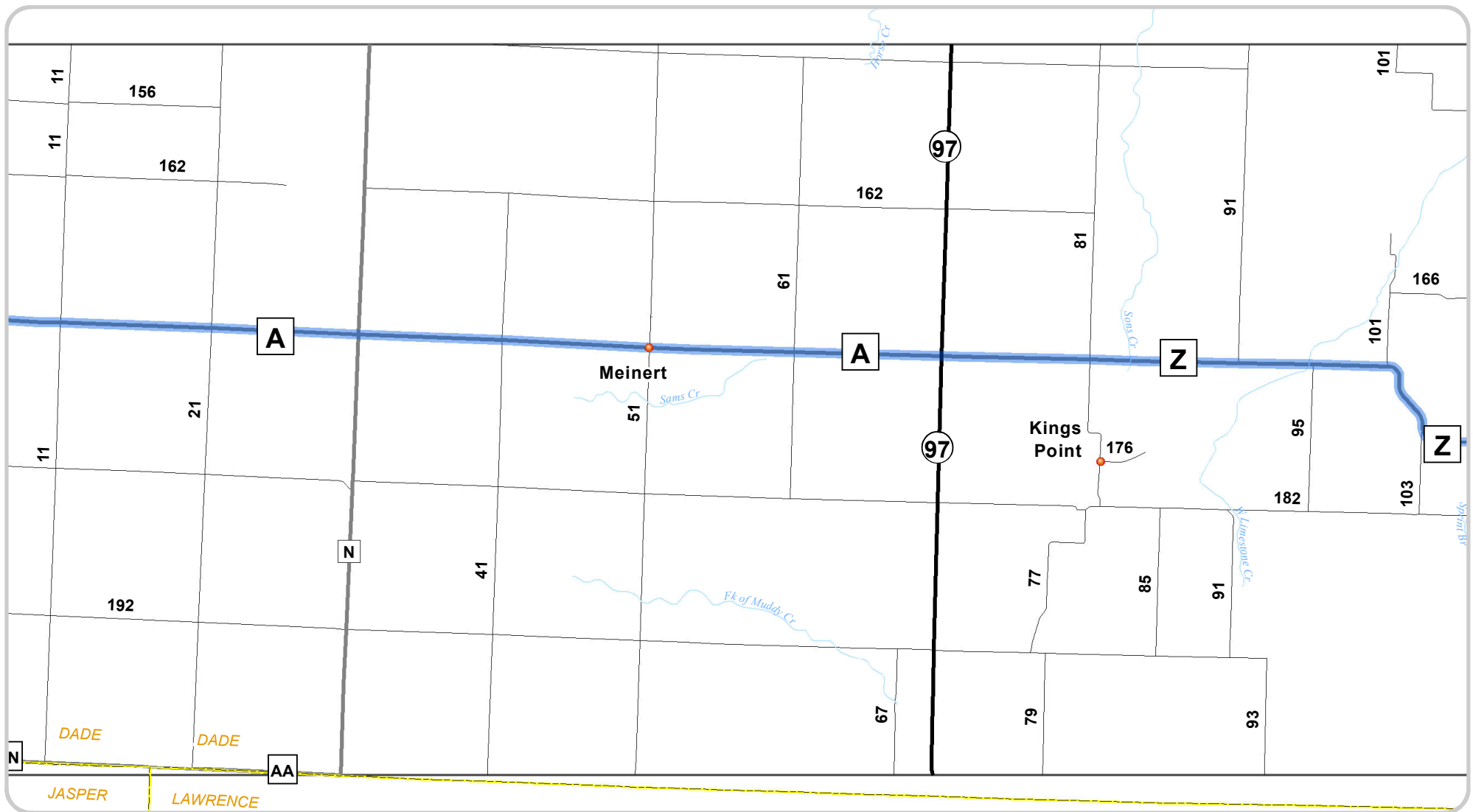


Locator Map





 Missouri Department of Transportation
 Transportation Planning
 WWW.MODOT.ORG
 February 28, 2013





TransAmerica BikeTrail in Missouri

Legend

 USBR 76 TransAmerica Bike Trail



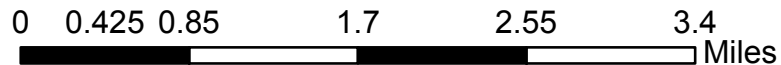
Coordinate System: NAD 1983 UTM Zone 15N
 Projection: Transverse Mercator
 Datum: North American 1983
 False Easting: 500,000.0000
 False Northing: 0.0000
 Central Meridian: -93.0000
 Scale Factor: 0.9996
 Latitude Of Origin: 0.0000
 Units: Meter



Locator Map



Missouri Department of Transportation
 Transportation Planning
 WWW.MODOT.ORG
 February 28, 2013





TransAmerica Bike Trail in Missouri

Legend

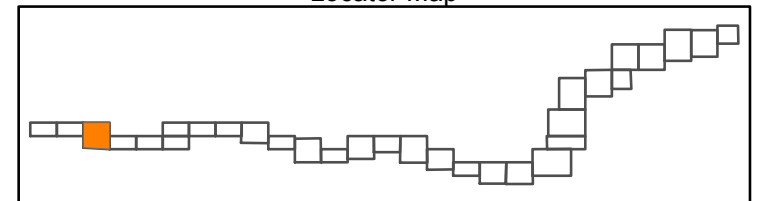
USBR 76 TransAmerica Bike Trail



Coordinate System: NAD 1983 UTM Zone 15N
 Projection: Transverse Mercator
 Datum: North American 1983
 False Easting: 500,000.0000
 False Northing: 0.0000
 Central Meridian: -93.0000
 Scale Factor: 0.9996
 Latitude Of Origin: 0.0000
 Units: Meter

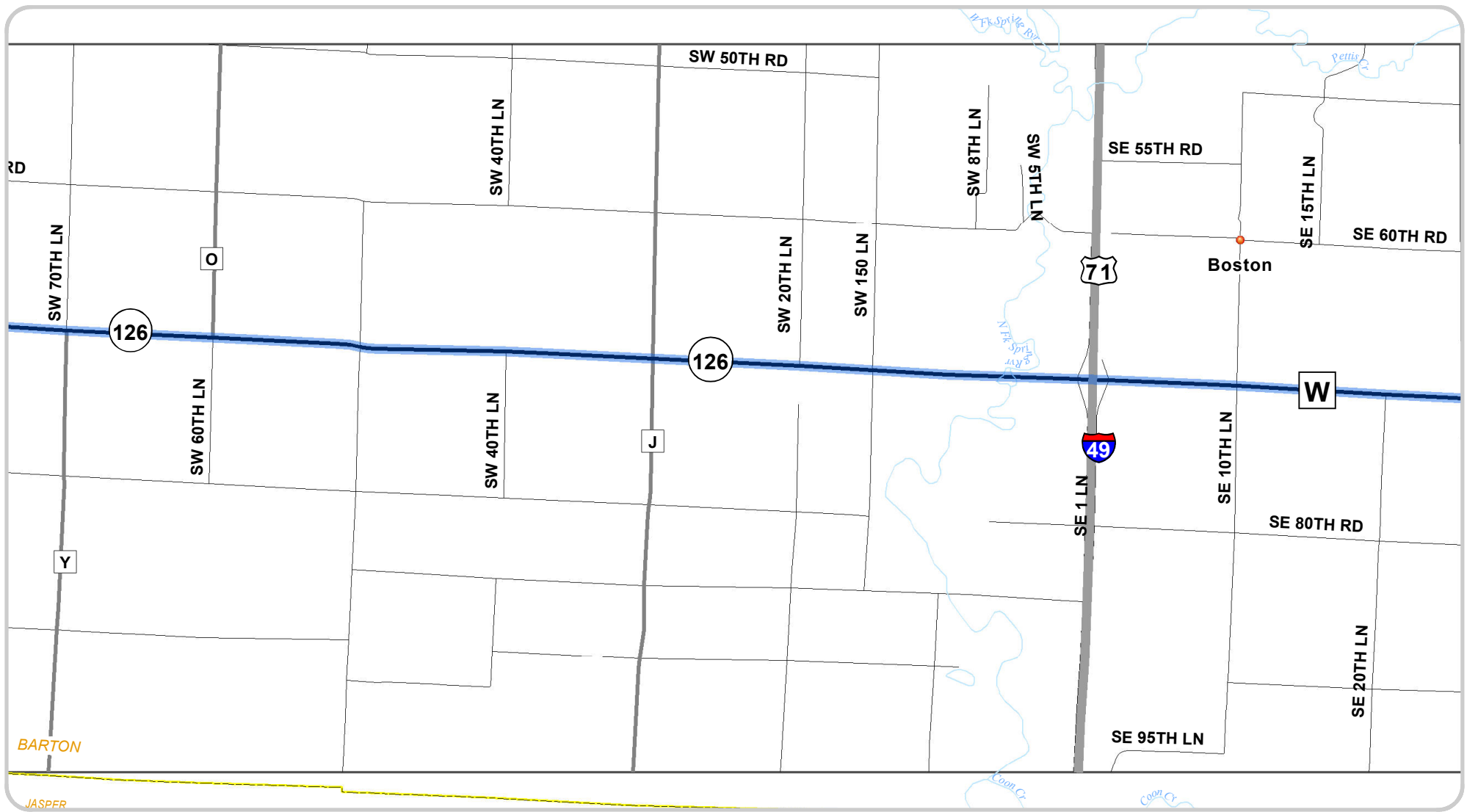


Locator Map




Missouri Department of Transportation
 Transportation Planning
 WWW.MODOT.ORG
 February 28, 2013





TransAmerica BikeTrail in Missouri

Legend

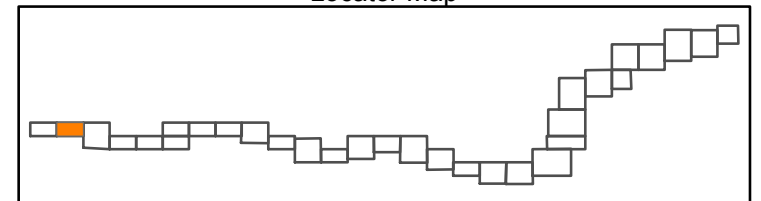
 USBR 76 TransAmerica Bike Trail



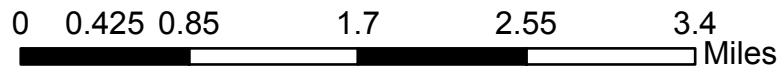
Coordinate System: NAD 1983 UTM Zone 15N
 Projection: Transverse Mercator
 Datum: North American 1983
 False Easting: 500,000.0000
 False Northing: 0.0000
 Central Meridian: -93.0000
 Scale Factor: 0.9996
 Latitude Of Origin: 0.0000
 Units: Meter

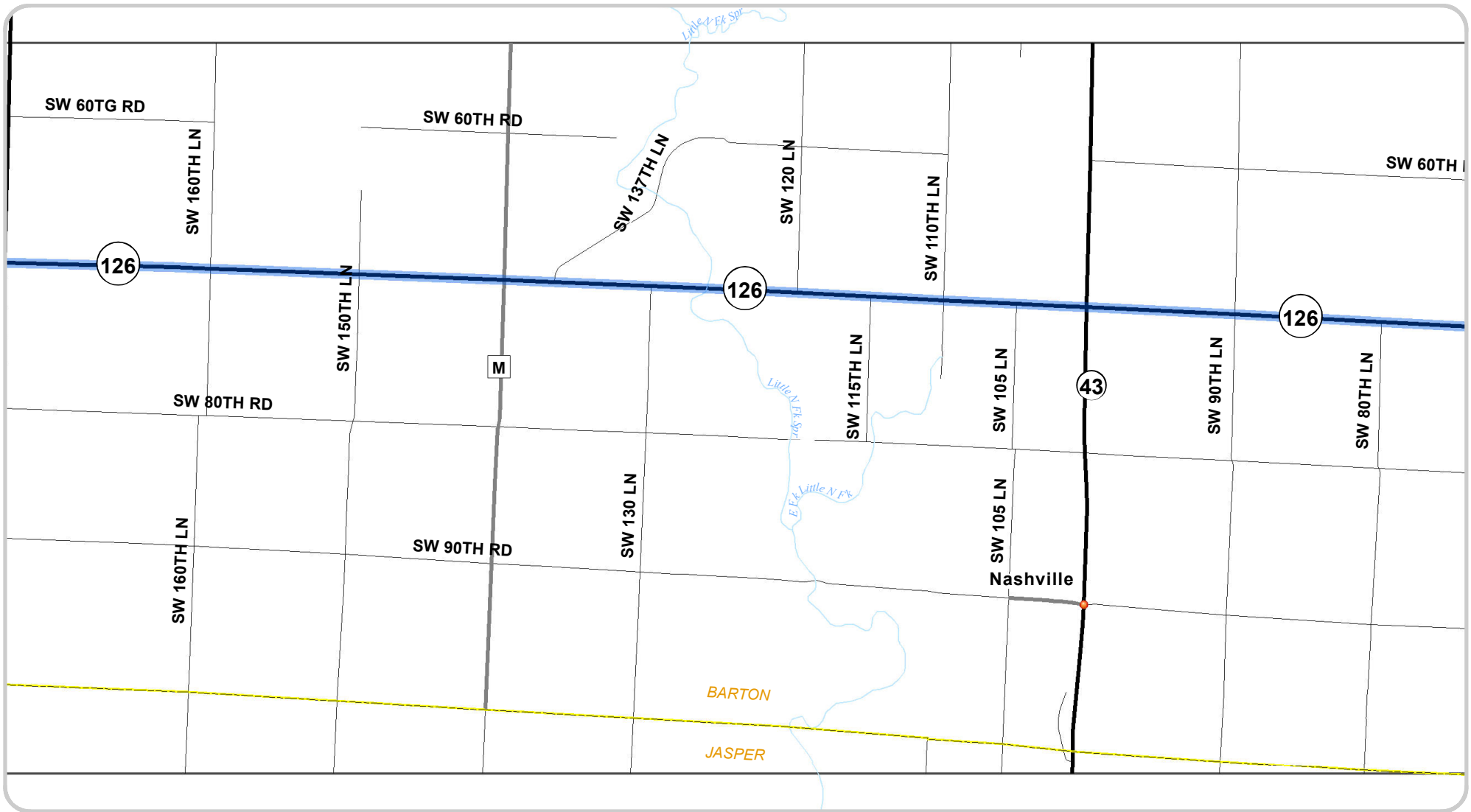


Locator Map




Missouri Department of Transportation
 Transportation Planning
 WWW.MODOT.ORG
 February 28, 2013





TransAmerica Bike Trail in Missouri

Legend

 USBR 76 TransAmerica Bike Trail




Coordinate System: NAD 1983 UTM Zone 15N
 Projection: Transverse Mercator
 Datum: North American 1983
 False Easting: 500,000.0000
 False Northing: 0.0000
 Central Meridian: -93.0000
 Scale Factor: 0.9996
 Latitude Of Origin: 0.0000
 Units: Meter



Locator Map




 Missouri Department of Transportation
 Transportation Planning
 WWW.MODOT.ORG
 February 28, 2013

