



Missouri Department of Transportation

# 2016 Traffic Volume and Commercial Vehicle Count Map

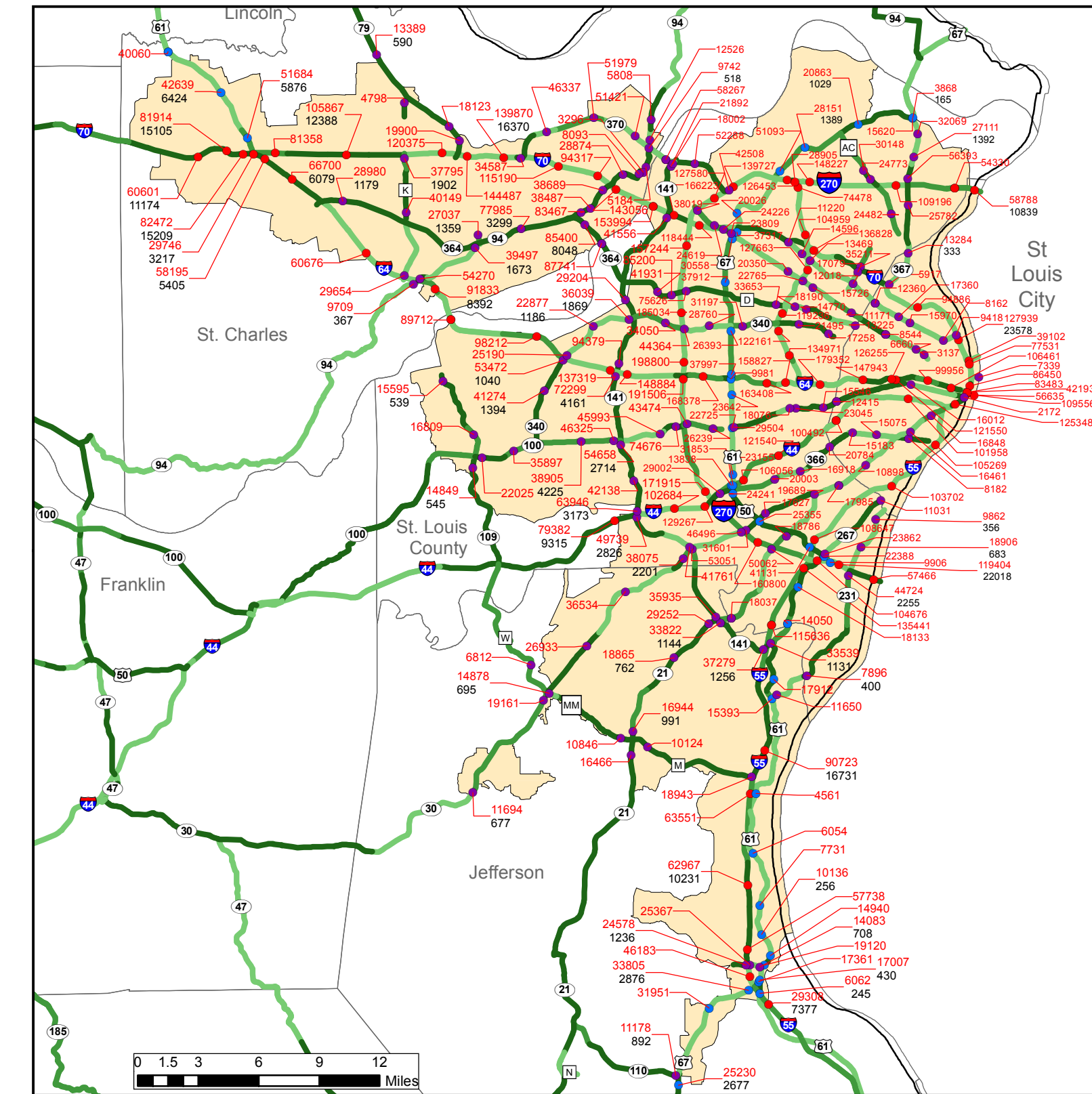
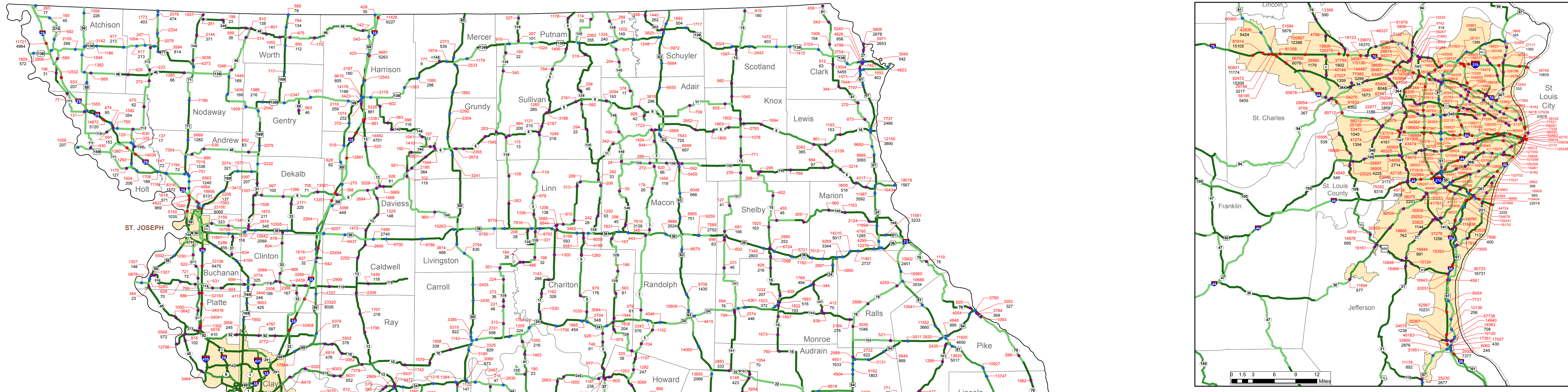
Prepared by:

Missouri Department of Transportation  
Transportation Planning

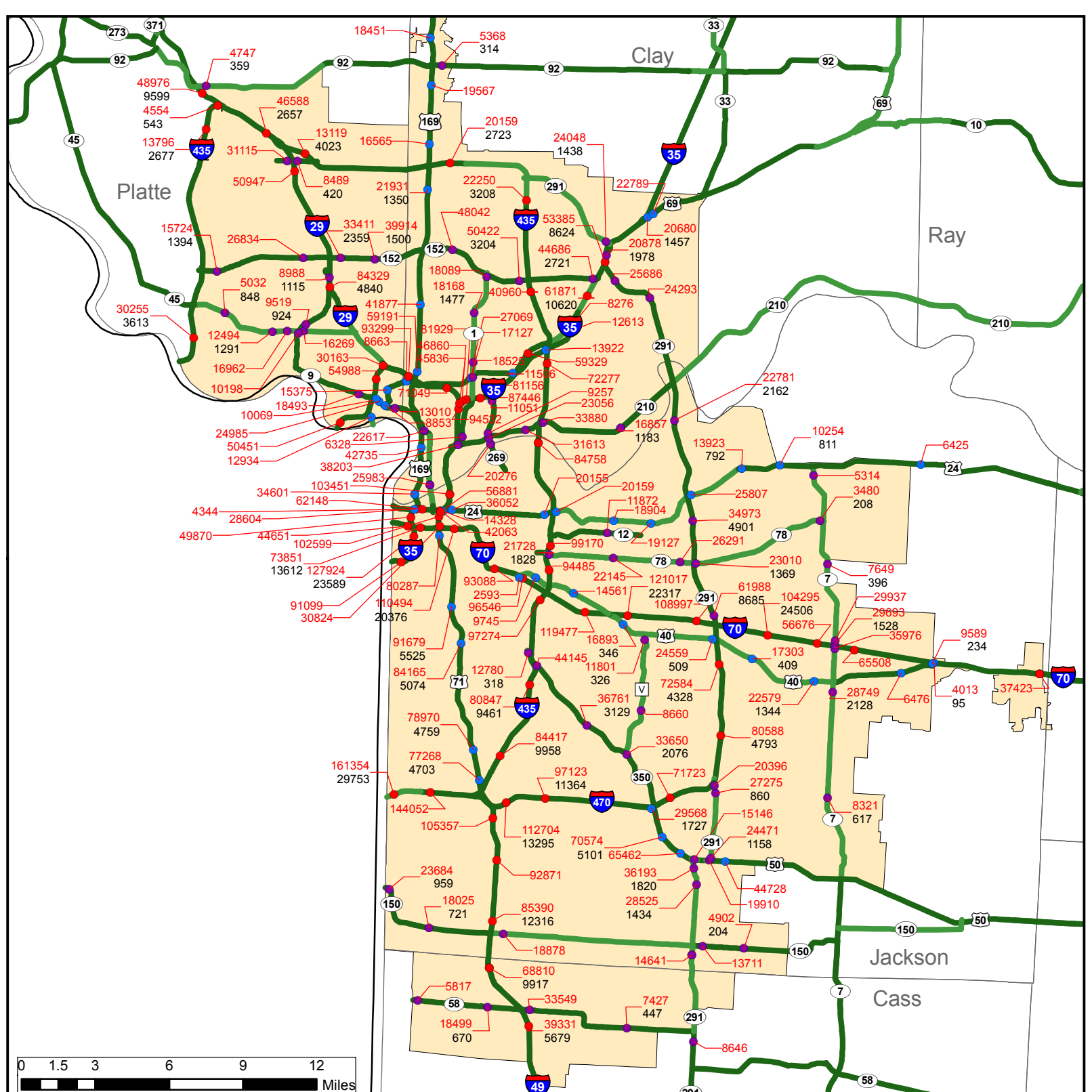
105 W. Capitol Ave.  
Jefferson City, MO 65102  
Phone 1-888-ASK-MODOT  
Fax (573) 526-8052

[www.modot.org](http://www.modot.org)

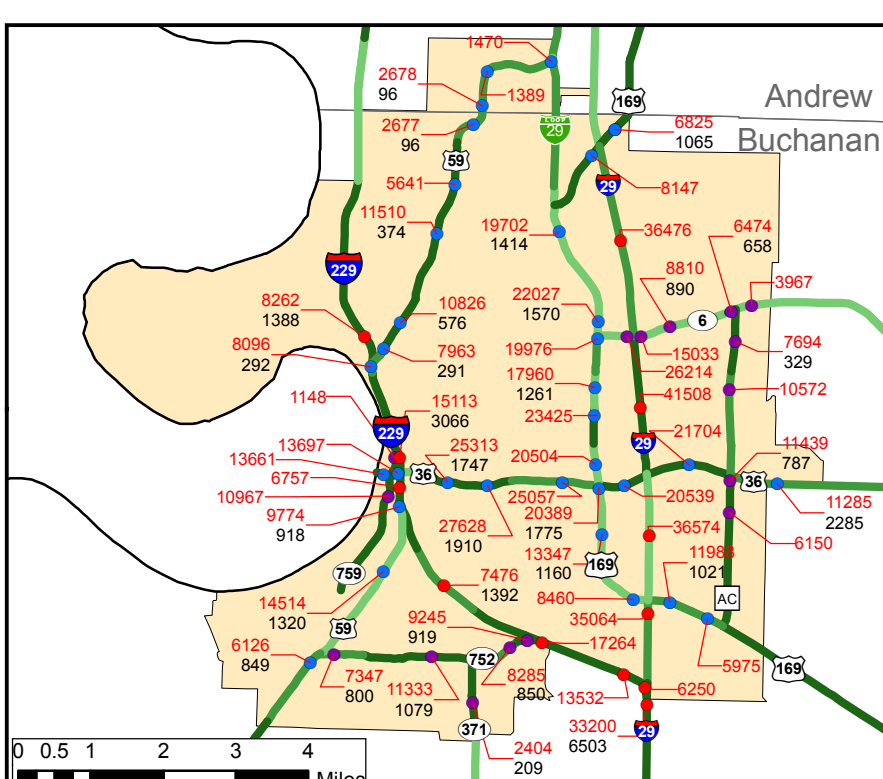
This report contains information that is protected from disclosure by federal law, 23 USC Section 409 and the Missouri Open Records Law (Sunshine Act), Section 610.021 RSMo. Please review MoDOT's policy and procedure manual on the Sunshine Act before releasing any of the information contained herein.



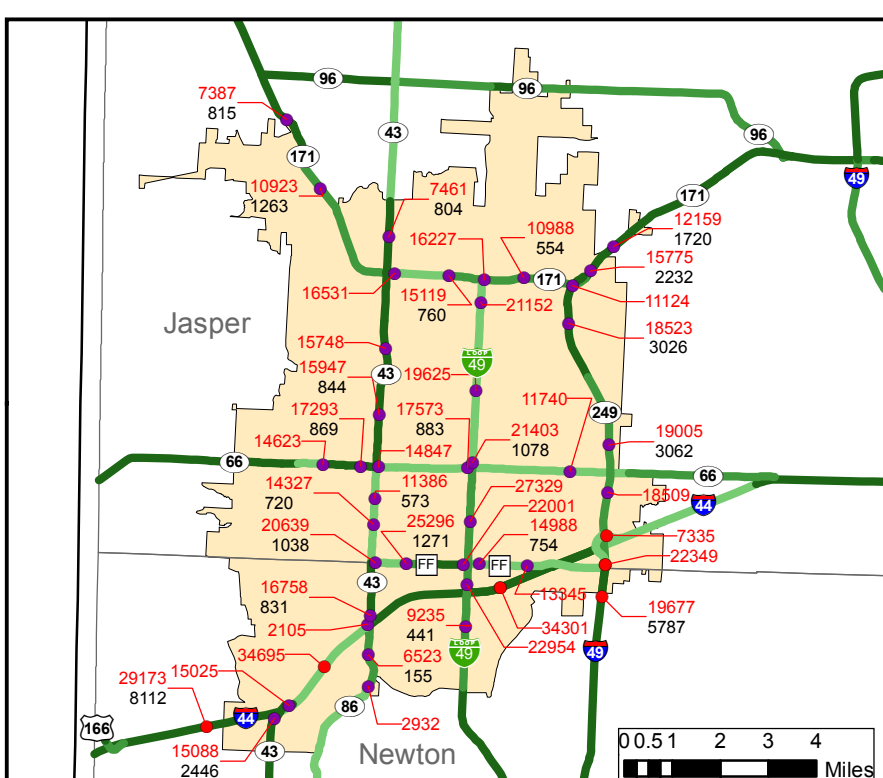
St. Louis



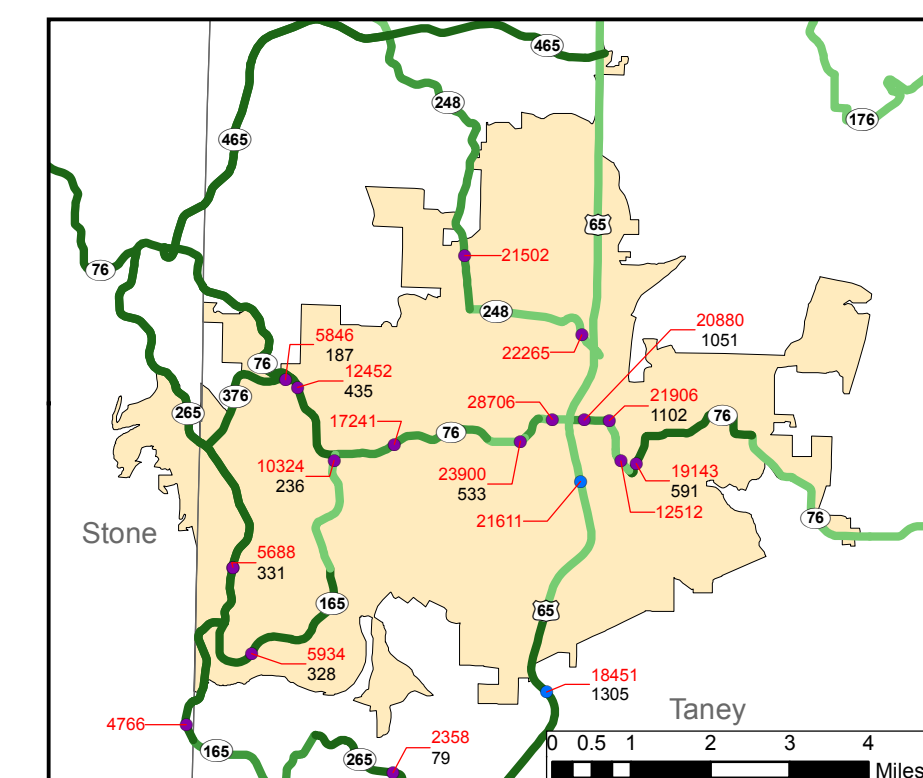
Kansas City



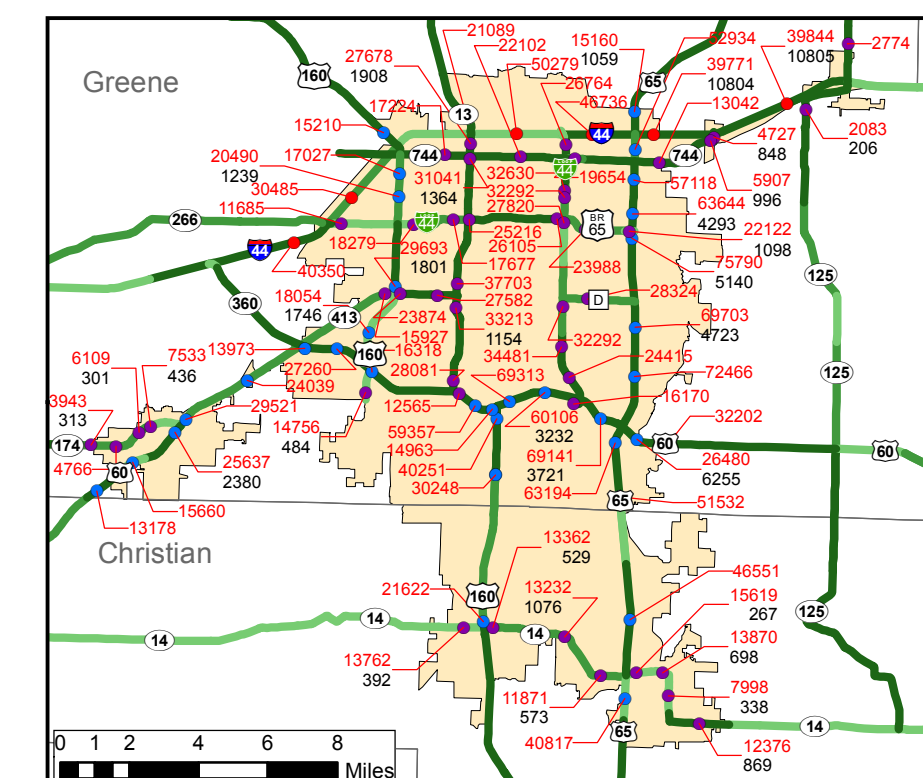
St. Joseph



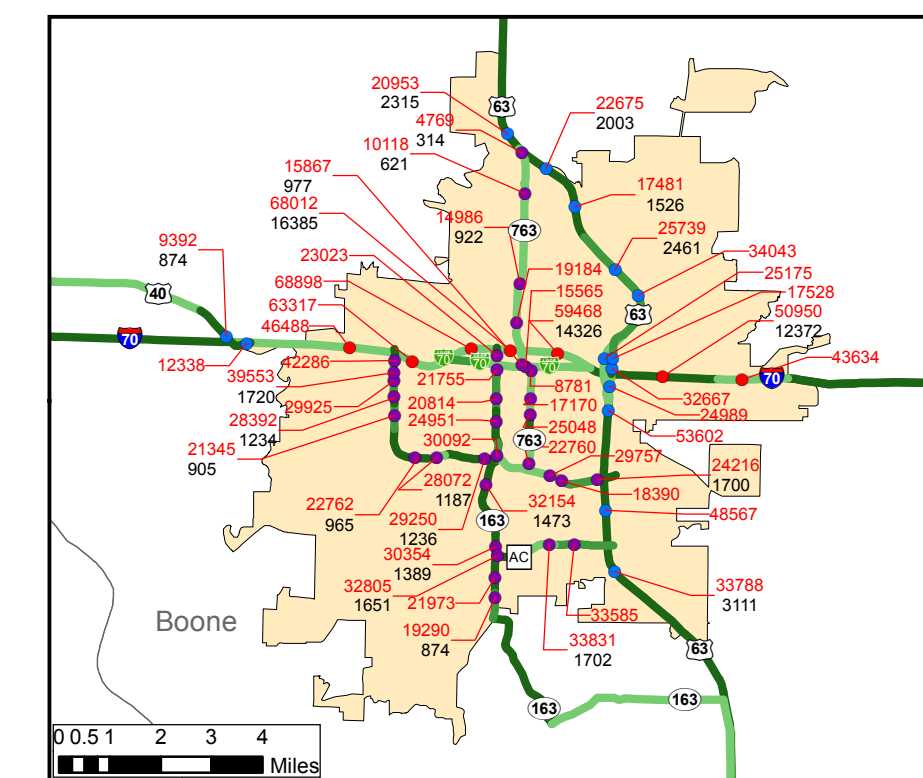
Joplin



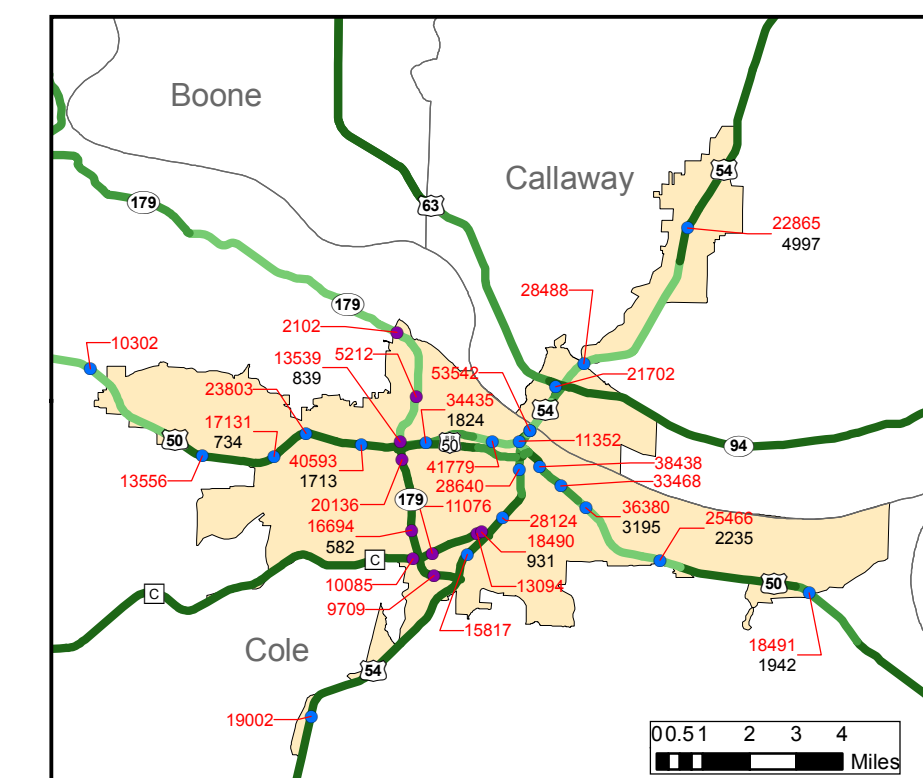
Branson



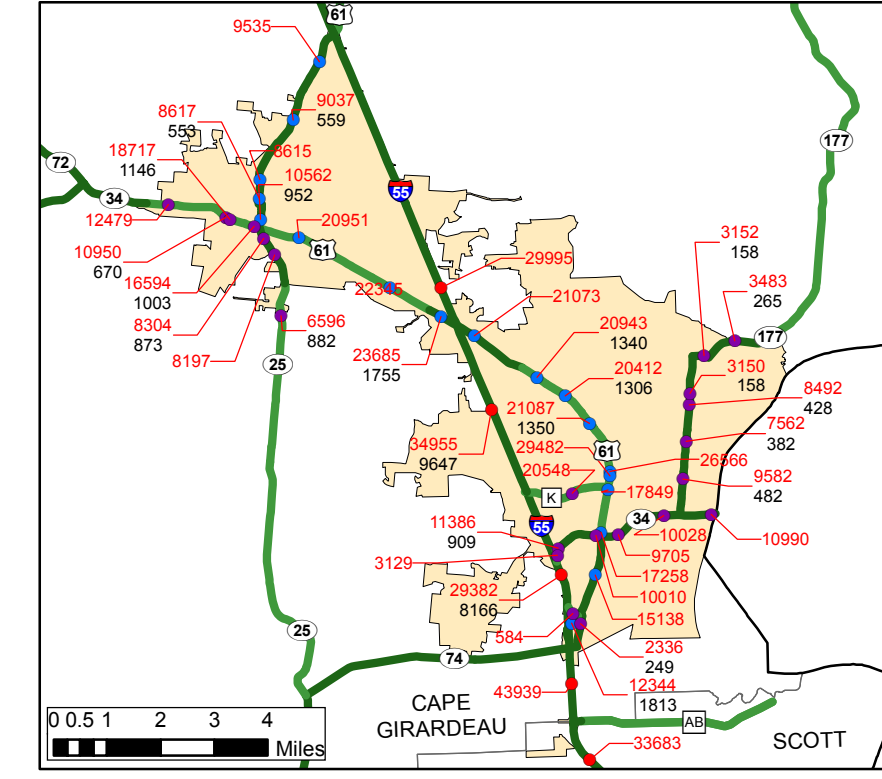
Springfield



Columbia



Jefferson City



Cape Girardeau

AADT = Annual Average Daily Traffic  
Note: Some AADTs on this map are estimates. All data is processed and reported in accordance with the Federal Highway Administration Traffic Monitoring Guide.

### Legend

- Point of Count
  - Interstate
  - US Routes
  - Other State Routes
- 23462 Traffic Volume (AADT)
- 1673 Truck Volume
- Growth from 2014 to 2016
  - < 0%
  - 0 - 5%
  - > 5%
- Selected Urban Areas
- Counties

