




MAJOR ROUTES through MISSOURI CITIES

ROADSIDE PARKS

MAINTAINED BY THE MISSOURI STATE HIGHWAY COMMISSION

ROUTE	NAME	LOCATION
Mo. 5	Cozoo	7 mi. N. of Unionville
Mo. 5	Harrisburg Deck	2 1/2 mi. S. of Versailles
Mo. 5	Town & Country	4 1/4 mi. N. of Mansfield
Mo. 8 (City)	Golden Valley	4 1/4 mi. N. of Clinton
Mo. 8	Courtois Creek	12 mi. E. of Steelville
Mo. 13	Waldo Powell	4 1/2 mi. S. of Reed Springs
Mo. 14	Maple	22 mi. W. of West Plains
Mo. 15	Conococheague	4 1/4 mi. S. of Edina
Mo. 19	John Scott Corner	5 mi. S. of Ladonia
Mo. 19	Freze Valley	5 mi. S. of Eminence
Mo. 19	River View	3 1/4 mi. S. of Arcadia
Mo. 21	Mahab	5 mi. S. of Ellington
US 24	Backland	1 1/4 mi. N.E. of Dewart
US 24	Mary Lowry	3 mi. W. of Hartselle
US 24	Stone Memorial	3 mi. E. of Hubert
US 24-61	Palmer	3 mi. W. of Padon
Mo. 32	Old Whitewater	1 1/4 mi. S. of Padon
Mo. 32	Sillhosen Hollow	3 1/4 mi. S. of Padon
US 36	Bianchi	3 mi. W. of Macon
US 36	Fair Oaks	5 1/2 mi. W. of Chillicothe
US 36	Manson's Drum	1 1/4 mi. N. of Sedalia
US 36	Brownlee	2 1/2 mi. E. of Brookfield
US 36	Spindlers	4 mi. E. of Booneville
US 36	Theodore Gary	2 mi. W. of New Cambria
US 40	Griffith	8 1/2 mi. E. of Marshall Jct.
US 40	Old Forts of 1812	2 mi. E. of Booneville
US 40	Haushild	3 mi. E. of Booneville
US 40	A. W. "Bert" Graham	4 mi. W. of Booneville
US 40	Murray Carleton	3 mi. E. of Warrenton
US 50	Little Blue Valley	2 mi. E. of Knottown
US 50	Bradford	10 mi. W. of Sedalia
US 50	Brownfield	2 mi. E. of Jefferson
US 50	North Ten Mile Drive	6 mi. S. of Jefferson City
US 50	South Ten Mile Drive	11 mi. S. of Jefferson City
US 50-66	Jensen's Point	14 mi. E. of Pacific
Mo. 52	Hudson	3 mi. W. of Appliance City
US 54	J. R. Davis	2 mi. E. of Neada
US 54	Hicomo	2 mi. E. of Wheatland
US 54	Henderson	3 mi. S. of Maoca Creek
US 54	Lake of the Ozarks	1 1/2 mi. S. of Arrowhead Dam
US 54-Mo. 19	Lake View	1 1/4 mi. N. of Rispel Dam
US 60	Berghaus	2 1/2 mi. N.E. of Billings
US 60	Scobee	1 mi. E. of Seymour
US 60	Gold Star Memorial	1 mi. S. of Palmyra
US 61-67	Alvin	4 mi. S. of Festus
US 61	Grindstone Hill	6 mi. S. of Crystal City
US 61	Gouache & Du Clos	3 mi. N. of Blountdale
US 61	El Camille	3 1/4 mi. N. of Jackson
US 61	Wedekind	3 1/4 mi. N. of Cape Girardeau
US 61	Portage Bay	4 mi. N. of Benton
US 61	Moum	1 mi. S. of Portageville
US 61-136	Rupert Hughes	10 mi. N. of Canton
US 63	Lake Side	8 1/2 mi. N. of Kirksville
US 63-Mo. 22	Butler-Franks	2 1/2 mi. S. of Macon
US 63	Maud Hall Jones	7 mi. N. of Ashland
US 63	Spindlers	3 1/2 mi. N. of West Plains
US 63	Fair Not Named	1 mi. S. of Columbia
US 65	Sutton	3 mi. S. of Princeton
US 65	Patte Drake	3 mi. S. of Warsaw
US 65	Chula Vista	6 mi. N. of Branson
US 66	Carthage	8 mi. W. of Springfield
US 66	Brewster	12 mi. W. of Lebanon
US 66	George B. Reed	2 mi. E. of Cuba
US 66-60	Oak Grove	1 mi. N. of Festus
US 66-61	Austin-Pitman	3 mi. E. of Farmington
US 67	Cherokee Trail	10 mi. N. of Jeffersville
US 67	Mine La Motte	10 mi. N. of Poplar Bluff
US 67	Shawnee Forest	7 mi. N. of West Alton
US 69	Park Not Named	1 mi. N. of Fulton
US 71	Green	2 mi. N. of Arches
US 71	North Valley	1 mi. N. of Hannibal
US 71	Indian Creek	2 mi. S. of Pattonburg
US 71	Meramec	7 mi. N.W. of Fernbrook
US 71	Kemper Creek	16 mi. S. of Fredericktown
Mo. 73-154	Warrensburg	3 3/4 mi. E. of Warrensburg
Mo. 76	Inspiration Point	7 mi. N.W. of Branson
Mo. 76	Lake Taneycomo	2 1/2 mi. S. of Frankfort
Mo. 76	Reynolds	1 1/2 mi. S. of Osceola
Mo. 79	Clinton Spring	1/2 mi. S. of Louisiana
Mo. 79	North Point	3 mi. S. of Osceola
Mo. 82	Table Rock	2 1/2 mi. W. of US 65
Mo. 82	Lee Reeves	2 1/2 mi. S. of Van Buren
Mo. 82	Smith Memorial	3 mi. N. of Memorial
US 136-63	Rupert Hughes	10 mi. N. of Canton
US 136	Cherokee Trail	10 mi. N. of Jeffersville
US 160	River Dale	3 1/2 mi. S. of Osceola
US 160	Mo. Ark. Broadview	5 mi. W. of Lutan
US 275	Dave	6 mi. N.W. of Sawah

NO PASSING ZONES



The yellow stripes you find on Missouri highways mark the no-passing zones stretches of highway where hills or curves make the sight distance ahead so short that it is unsafe to attempt to overtake and pass another motor vehicle.

Their meaning is simple: When there is a yellow stripe on your side of the center line, do not attempt to pass. On two-lane roadways the yellow no-passing stripe is to the right of the center line, as indicated in picture (1) above, on a hill end in picture (2), on a curve. On a three-lane roadway the yellow stripe diagonally across the middle lane will guide you back to the right-hand lane through the zone. Here the yellow stripe is just to the right of the lane line as shown in picture (3).

Four-lane roadways have two yellow stripes, one on each side of and near the center line as in picture (4). These stripes are continuous on all four-lane roadways and for safety's sake should never be crossed.


MOTORISTS approaching from either direction of loading or unloading school bus, MUST STOP!

DO NOT PASS

HAND SIGNALS



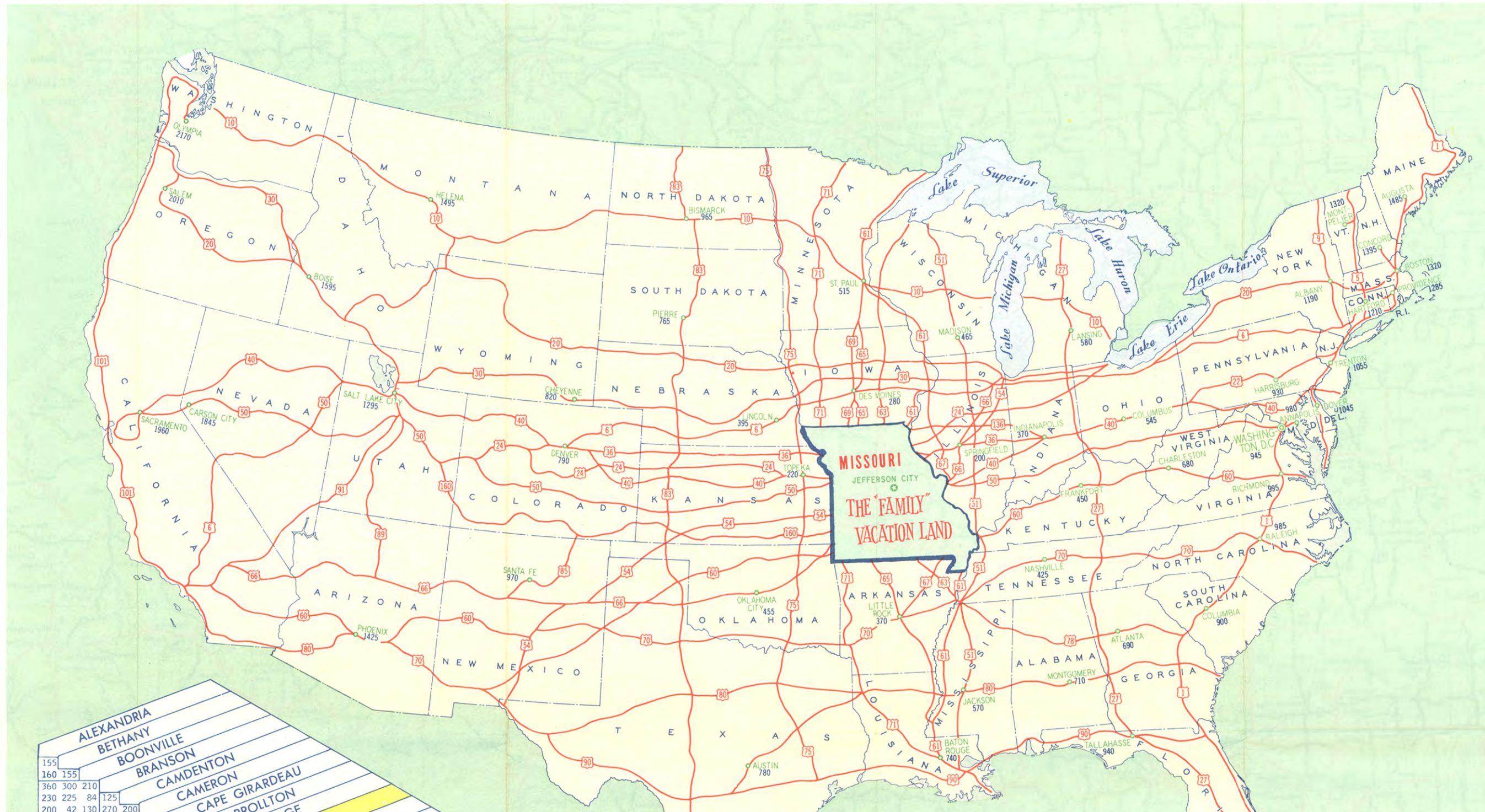
LEFT RIGHT STOP



MISSOURI'S SPEED LAW

FEDERAL HIGHWAYS
Maximum Speed on Divided Highways—70 Day or Night
Maximum Speed on Undivided Highways—70 Day, 65 Night

ALL OTHER HIGHWAYS
Maximum Speed—65 Day, 60 Night
In cities, towns and villages where no speed limit is set by local authorities—45 DAY OR NIGHT



MAP OF THE UNITED STATES

Showing principal highways leading into and out of Missouri.

Approximate distances from Jefferson City to the various state capitals are shown in blue figures near the name of the capital city.

INDEX to CITIES and TOWNS

WITH THEIR POPULATION AND LOCATION ON MAP

Population of State 3,954,653; Land Area of State 69,226 Square Miles

Adrian, 126	Adrian, 126	Adrian, 126	Adrian, 126	Adrian, 126	Adrian, 126
Alexandria, 300	Alexandria, 300	Alexandria, 300	Alexandria, 300	Alexandria, 300	Alexandria, 300
Alton, 155	Alton, 155	Alton, 155	Alton, 155	Alton, 155	Alton, 155
Amity, 155	Amity, 155	Amity, 155	Amity, 155	Amity, 155	Amity, 155
...
Warrensburg, 155	Warrensburg, 155	Warrensburg, 155	Warrensburg, 155	Warrensburg, 155	Warrensburg, 155
West Plains, 155	West Plains, 155	West Plains, 155	West Plains, 155	West Plains, 155	West Plains, 155
Willow Springs, 155	Willow Springs, 155	Willow Springs, 155	Willow Springs, 155	Willow Springs, 155	Willow Springs, 155
Wright, 155	Wright, 155	Wright, 155	Wright, 155	Wright, 155	Wright, 155
...
Yardley, 155	Yardley, 155	Yardley, 155	Yardley, 155	Yardley, 155	Yardley, 155

MILEAGE CHART

To find the distance between any two towns listed on the mileage chart, select the one that comes first in alphabetical order and follow down the vertical column of figures from that name until you reach the horizontal row of figures leading across to the other name. At this intersection you will find the approximate distance in miles between the two points, by the shortest or most practicable route, following numbered highways. Distances shown are between Central Business Districts. See yellow band on chart for example.