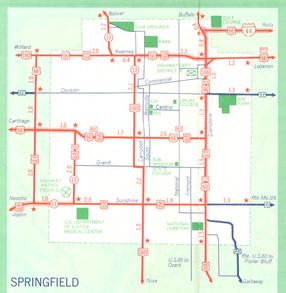

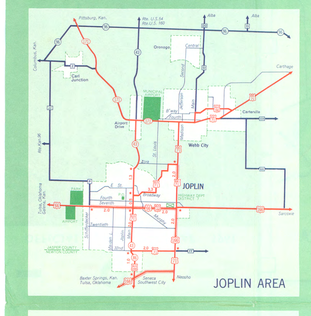

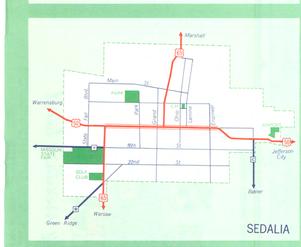

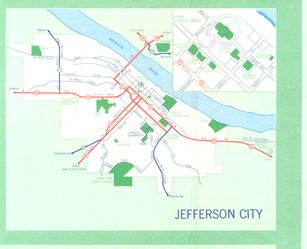

STATE HIGHWAY COMMISSION

Main Office — Jefferson City

Leo A. Fisher ..... Chairman ..... Purdy
Henry D. Bradley ..... Vice-Chairman ..... St. Joseph
A. O. Sappington ..... Member ..... Columbia
Roy E. Moyes, Sr. ..... Member ..... Carthage
T. K. Beveridge ..... Ex-Officio ..... Rolla

J. J. Corbett ..... Chief Engineer - Jefferson City
Robert L. Hyder ..... Chief Counsel - Jefferson City
Mrs. Irene Wallenberg ..... Secretary ..... Jefferson City

DISTRICT OFFICES	DISTRICT ENGINEERS
1 St. Joseph	J. R. Turner
2 Macon	S. F. Leslie
3 Hannibal	G. E. Wall
4 Bowling Green	J. E. Jones
5 Jefferson City	F. O. Parrish
6 Kirkwood	R. M. Bucker
7 Joplin	W. J. Eddleman
8 Springfield	W. H. Dill
9 Poplar Bluff	J. E. Sanders
10 Sikeston	L. V. McLoughlin

STATE HIGHWAY PATROL

General Headquarters — Jefferson City

COL. HUGH H. WAGGONER, Superintendent

TROOP HEADQUARTERS	OFFICER IN CHARGE
Troop A, Lee's Summit	Capt. G. W. Pete
Troop B, Macon	Capt. T. R. Taylor
Troop C, Jefferson City	Capt. J. E. Pope
Troop D, Springfield	Capt. C. W. Huston
Troop E, Poplar Bluff	Capt. O. L. Wallis
Troop F, Jefferson City	Capt. G. E. Phipps
Troop G, Willow Springs	Capt. J. A. Tandy
Troop H, St. Joseph	Capt. J. E. Kaiser
Troop I, Rolla	Capt. F. E. Carl

HIGHWAY INFORMATION CENTERS

For detailed information concerning the condition of highways, call or see the nearest highway department office or highway patrol troop headquarters.

HIGHWAY DEPARTMENT OFFICES

Address	Telephone
MAIN OFFICE	
Jefferson City, Highway Building	6-3121
DISTRICT OFFICES	
Hannibal, McMasters Avenue	4764
St. Joseph, 1101 N. Third Street	6-4177
Joplin, 410 Range Line Road, US Rte. 71	MA 3-0794
Kansas City, 5117 East 31st Street	WA 1-2108
Kirkwood, 309 South Kirkwood Road	YO 6-0800
Macon, US Rte. 63	AD 3-3277
Poplar Bluff, US Rte. 67, Rte. 71 & US Rte. 169	GR 5-1200
Sikeston, US Rte. 61 North of US Rte. 60	OR 1-4170
Springfield, 1923 North Weller Avenue	UN 4-2544
Willow Springs, US Rte. 63 North	4
URBAN AREA OFFICE	
Richmond Heights, 2016 Big Bend Road	MI 7-4303

HIGHWAY PATROL TROOP HEADQUARTERS

GENERAL HEADQUARTERS	
Jefferson City, High & Broadway	6-7141
TROOP HEADQUARTERS	
Jefferson City, US Rte. 50 East	6-7141
Kirkwood, US Rte. 40 & Bellos Road	HE 2-3661
Lee's Summit, US Rte. 50 East	BR 2-2121
Macon, US Rte. 36 West of US Rte. 63	EL 1-3132
Poplar Bluff, US Rte. 67 South	JU 5-2737
Rolla, Highway 66	EM 4-1315
St. Joseph, North Int. US Rtes. 71 & 169	AD 3-4177
Springfield, US Rte. 66 & US Rte. 166 West	UN 4-1525
Willow Springs, US Rte. 60 Northwest	159

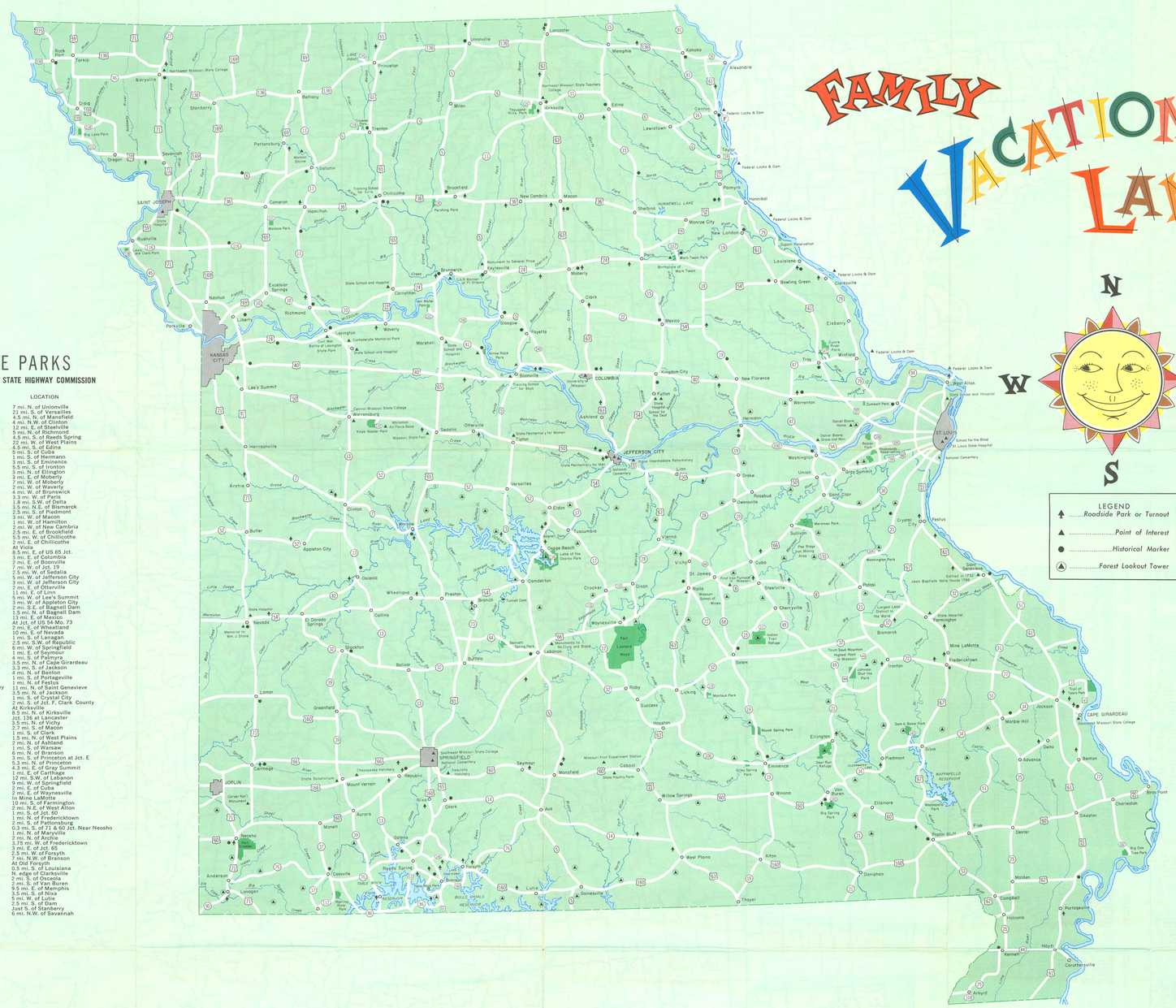

ROADSIDE PARKS

MAINTAINED BY THE MISSOURI STATE HIGHWAY COMMISSION

ROUTE	NAME	LOCATION
Mo. 5	Cozad	7 mi. N. of Unionville
Mo. 5	Hurricane Deck	21 mi. S. of Versailles
Mo. 5	Matlock	4.5 mi. N. of Mansfield
Mo. 7	Golden Valley	4 mi. N.W. of Clinton
Mo. 8	Courtois Creek	12 mi. E. of Steelville
Mo. 13	Taylor	5 mi. N. of Richmond
Mo. 13	Waldo Powell	4.9 mi. S. of Reeds Spring
Mo. 14	Twin Bridges	22 mi. W. of West Plains
Mo. 15	Coon Creek	4.5 mi. S. of Edina
Mo. 17	Ozark Trail	Ar Viola
Mo. 19	Frene Valley	1 mi. S. of Hermann
Mo. 19	Mahan	3 mi. S. of Eminence
Mo. 21	Tip Top	5.5 mi. S. of Ironton
Mo. 21	Skyline	3 mi. N. of Ellington
US 24	Hutsell	3 mi. E. of Moberly
US 24	Mary Lowry	7 mi. W. of Moberly
US 24	Rowland	2 mi. W. of Moberly
US 24	Wiese	3 mi. E. of Brunswick
US 24	Stone Memorial	4 mi. W. of Paris
Mo. 25	Old Whitewater	1.8 mi. S.W. of Delta
Mo. 32	La Bruyere	3.5 mi. N.E. of Bismarck
Mo. 34	Stillhouse Hollow	2.5 mi. S. of Piedmont
US 36	Bianchi	3 mi. W. of Macon
US 36	Spillway	1 mi. W. of Hamilton
US 36	Theodore Gary	2 mi. W. of New Cambria
US 36	Thousand Hills	4.5 mi. E. of Kirksville
US 36	Fair Oaks	5.5 mi. E. of Chillicothe
US 36	Manual G. Drumm	2 mi. E. of Chillicothe
Mo. 39	Pinnacle Point	At Viola
US 40	Griffith	8.5 mi. E. of US 65 Jct.
US 40	Hauschild	3 mi. E. of Columbia
US 40	Old Forts of 1812	2 mi. E. of Boonville
US 40	Daniel A. Graham	7 mi. W. of Jct. 19
US 40	Roadside	2.5 mi. W. of Sedalia
US 50	North Ten Mile Drive	3 mi. W. of Jefferson City
US 50	South Ten Mile Drive	3 mi. W. of Jefferson City
US 50	Brownfield	2 mi. E. of Otterville
US 50	Gasconade	11 mi. E. of Linn
US 50	Little Blue Valley	5 mi. W. of Lee's Summit
Mo. 52	Hudson	3 mi. W. of Appleton City
US 54	Lake of the Ozarks	2 mi. S.E. of Bagnell Dam
US 54	Bagnell	1.5 mi. N. of Bagnell Dam
US 54	John Scotts Corner	13 mi. E. of Mexico
US 54	Olendorf	2.5 mi. S. of US Rte. 73
US 54	Hiconn	2 mi. E. of Wheatland
US 54	J. R. Davis	10 mi. E. of Nevada
Mo. 59	Indian Creek	1 mi. S. of Lanagan
US 60	Berghaus	2.5 mi. S.W. of Republic
US 60	Sanford	6 mi. W. of Springfield
US 60	Gold Star Memorial	1 mi. E. of Seymour
US 60	Mansfield	4 mi. S. of Mansfield
US 61	Wedekind	3.5 mi. N. of Cape Girardeau
US 61	El Camino	1 mi. N. of Jackson
US 61	Felker	4 mi. N. of Benton
US 61	Portage Bay	1 mi. S. of Portageville
US 61	Austin-Pitcairn	1 mi. N. of Festus
US 61	Fourche A Duclos Valley	11 mi. N. of Saint Genevieve
US 61	Weiss	3.5 mi. N. of Jackson
US 61	Grindstone Hill	1 mi. S. of Crystal City
US 61	Morse	2 mi. S. of Jct. F, Clark County
US Bus. 63	Town & Country	At Kirksville
US 63	Lake Side	8.5 mi. N. of Kirksville
US 63	Rupert Hughes	Jct. 136 at Lancaster
US 63	Spring Creek Gap	3.5 mi. N. of Vichy
US 63	Butler-Franks	2.7 mi. S. of Macon
US 63	Shores	1 mi. S. of Clark
US 63	Fair-A-Way	1.5 mi. N. of West Plains
US 63	Maud Mall Jones	2 mi. N. of Ashland
US 65	Ozark Vista	1 mi. S. of Warsaw
US 65	Chula-Vista	5 mi. S. of Branson
US 65	Sunset	2.5 mi. N. of Hartshorn at Jct. E
US 65	Calamity Jane	5.3 mi. N. of Princeton
US 66	Jensens Point	4.3 mi. E. of Gray Summit
US 66	Spring River	1 mi. E. of Carthage
US 66	Twin Oaks	12 mi. S.W. of Lebanon
US 66	Devwater	9 mi. W. of Springfield
US 66	Dixie	2 mi. E. of Cuba
US 66	Gen. M. Reed	2 mi. W. of Doniphan
US 67	Mine LaMotte	In Mine LaMotte
US 67	Cherokee Trail (Not Named)	10 mi. S. of Farmington
US 67	Shawnee Forest	2 mi. N.E. of West Alton
US 67	Lodi Valley	1 mi. S. of Jct. 60
US 69	Green	1 mi. N. of Fredericktown
US 70	Bethlehem	2 mi. S. of Pattonsburg
US 71	Grandmorne	0.3 mi. S. of 71 & 60 Jct. Near Neosho
US 71	Mound Valley	1 mi. N. of Maryville
Mo. 72	Kemper Creek	2 mi. E. of Cassville
Mo. 76	Emery Creek	3.75 mi. W. of Fredericktown
Mo. 76	Lake Taneycomo	3 mi. E. of Jct. 65
Mo. 76	Inspiration Point	2.5 mi. W. of Forsyth
Mo. 76	Swans Creek	7 mi. N.W. of Branson
Mo. 79	Clinton Spring	At Old Forsyth
Mo. 79	Hickory	0.5 mi. S. of Louisiana
Mo. 82	Sac Osage	N. edge of Clarksville
Mo. 103	Lee Roeven	2 mi. S. of Osceola
US 136	Smith	1 mi. S. of Bethany Green
US 160	River Dale	9.5 mi. E. of Memphis
US 160	Mo.-Ark. Broadview	3.5 mi. S. of Nixa
Mo. 165	Table Rock	2.5 mi. S. of Dam
US 169	Ann Hawkins Gentry	Just S. of Stanberry
US 275	Davis	6 mi. N.W. of Savannah

MILEAGE CHART
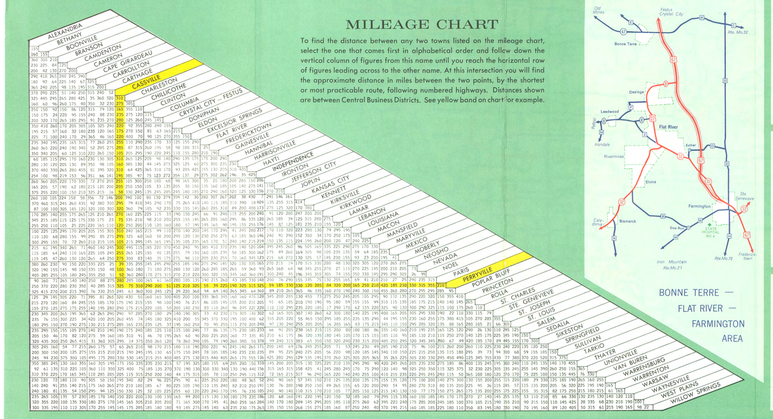
To find the distance between any two towns listed on the mileage chart, select the one that comes first in alphabetical order and follow down the vertical column of figures from this name until you reach the horizontal row of figures leading across to the other name. At this intersection you will find the approximate distance in miles between the two points, by the shortest or most practicable route, following numbered highways. Distances shown are between Central Business Districts. See yellow band on chart for example.