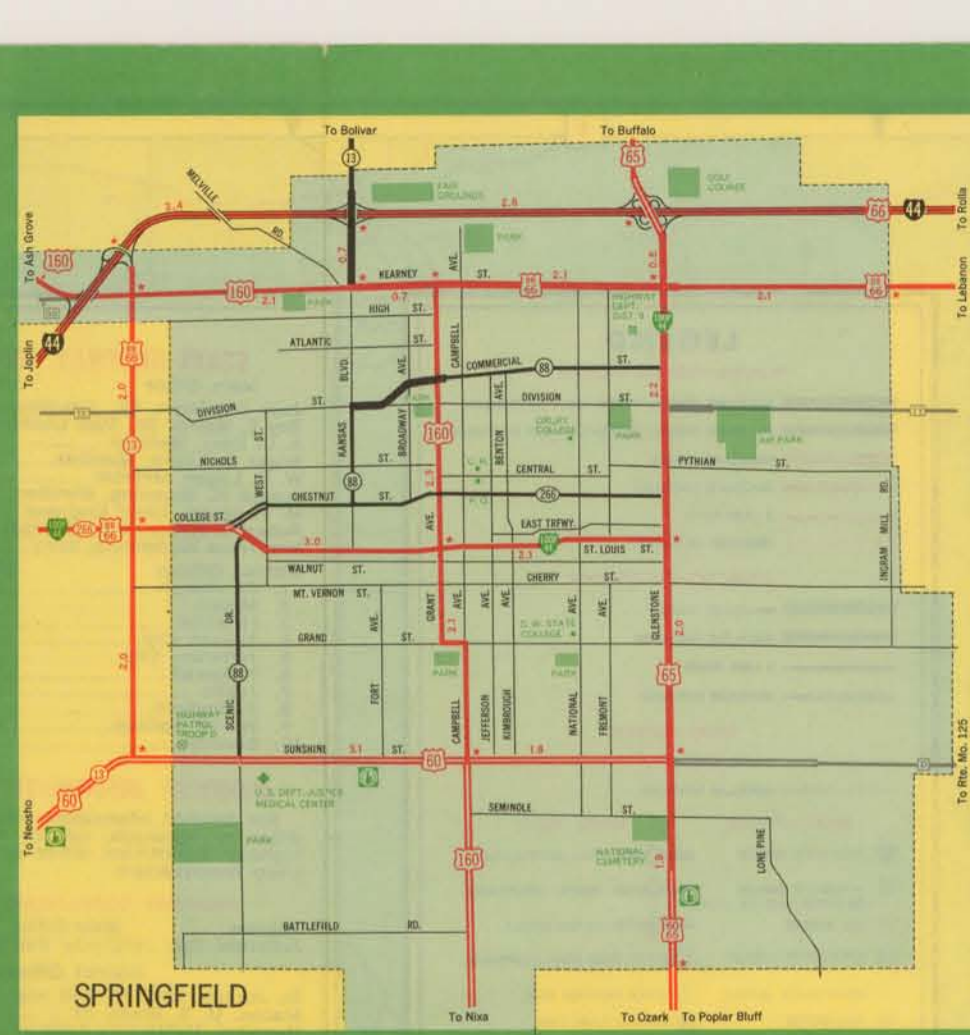
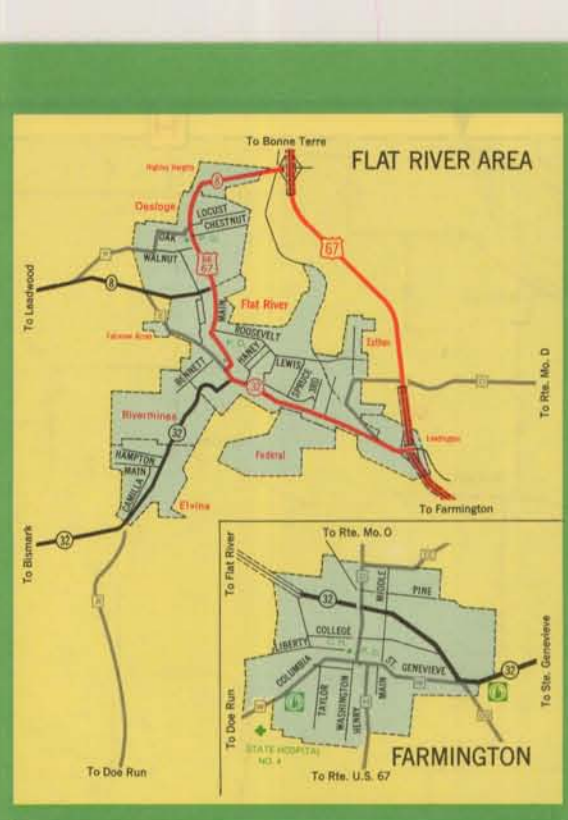


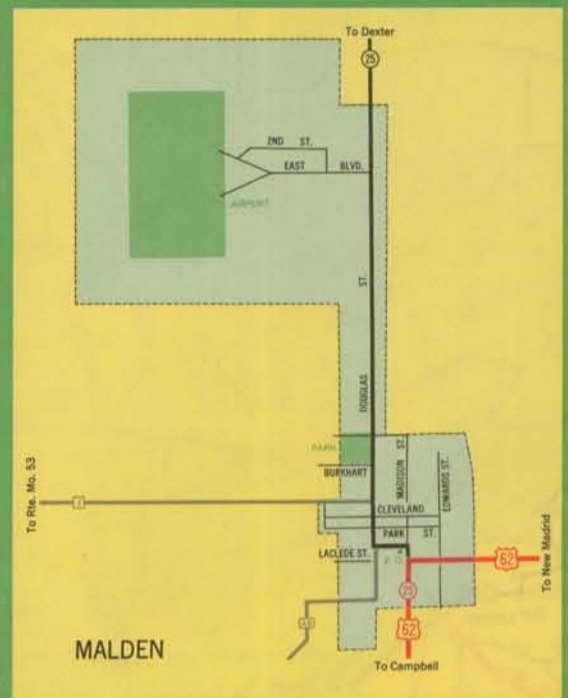
ST. JOSEPH



SPRINGFIELD



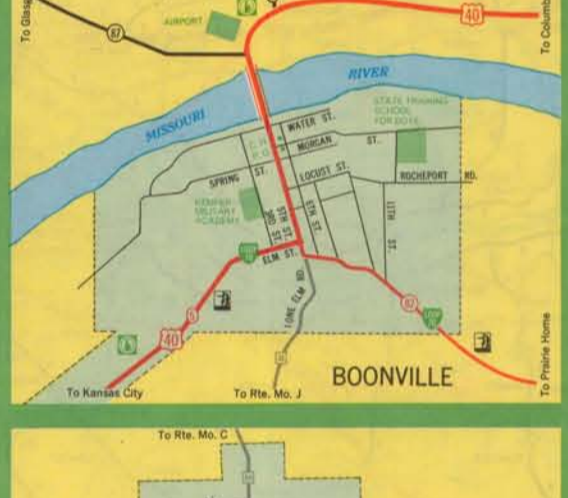
FLAT RIVER AREA



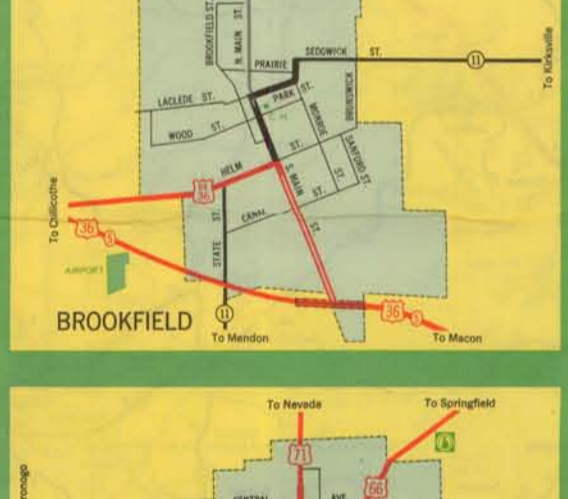
FARMINGTON



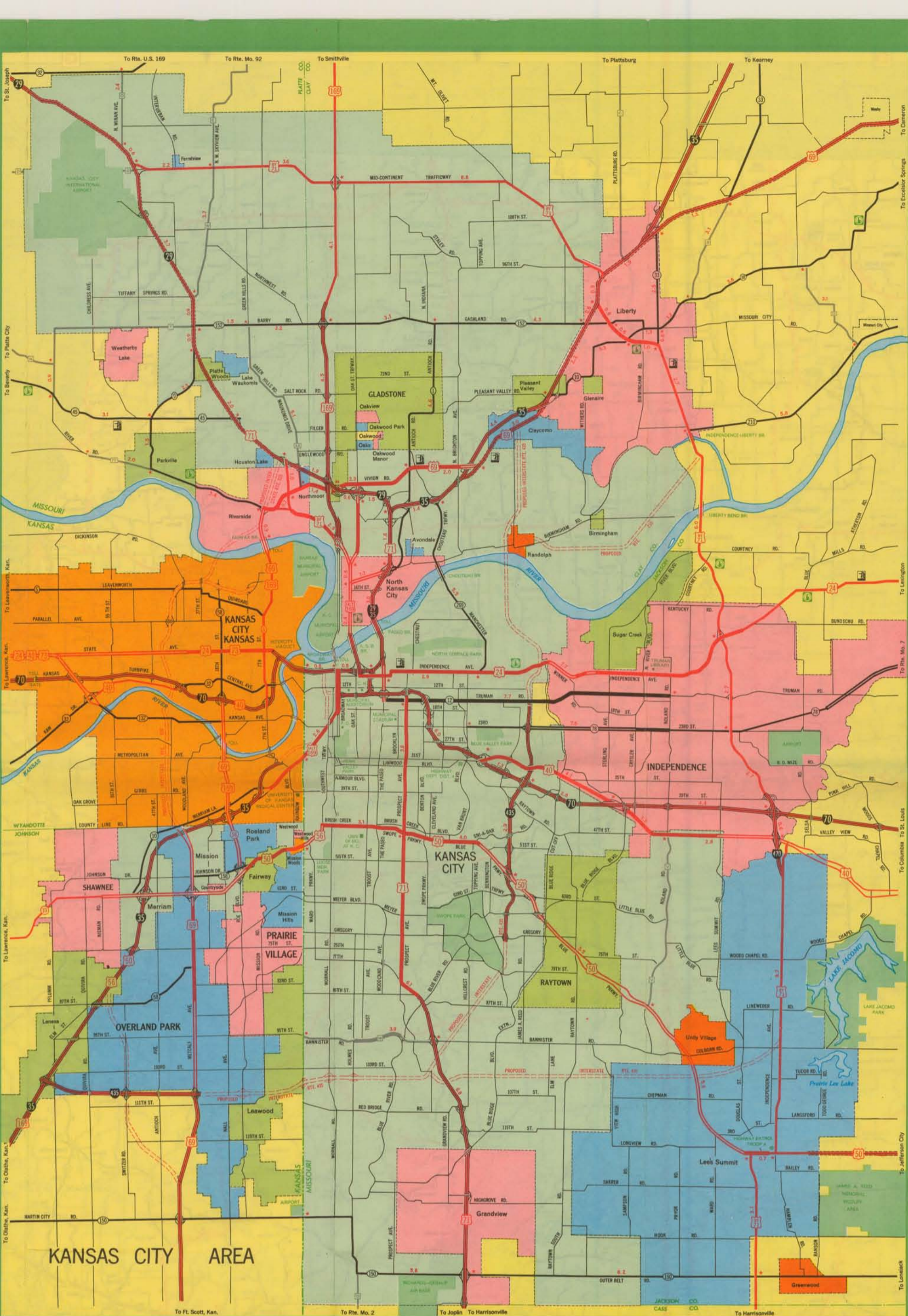
MALDEN



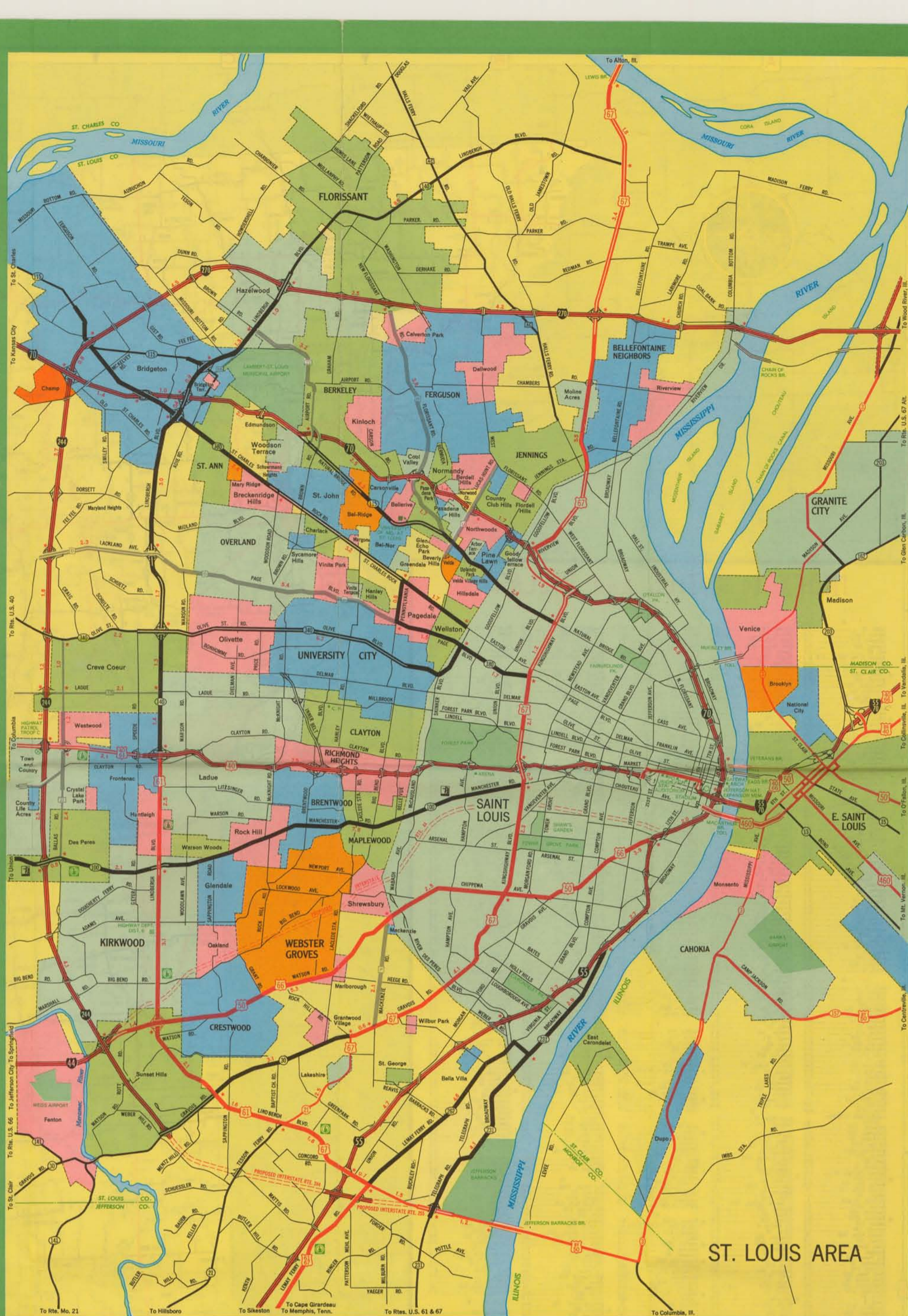
BALLWIN



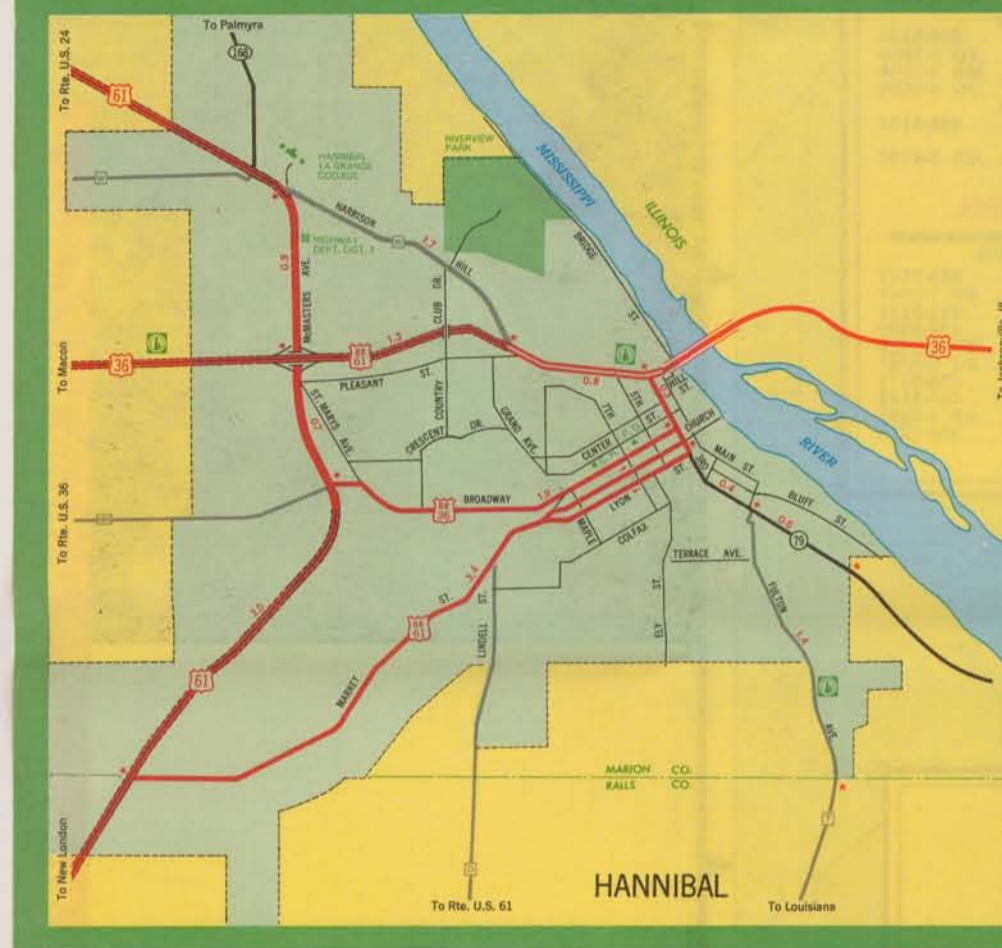
BOONVILLE



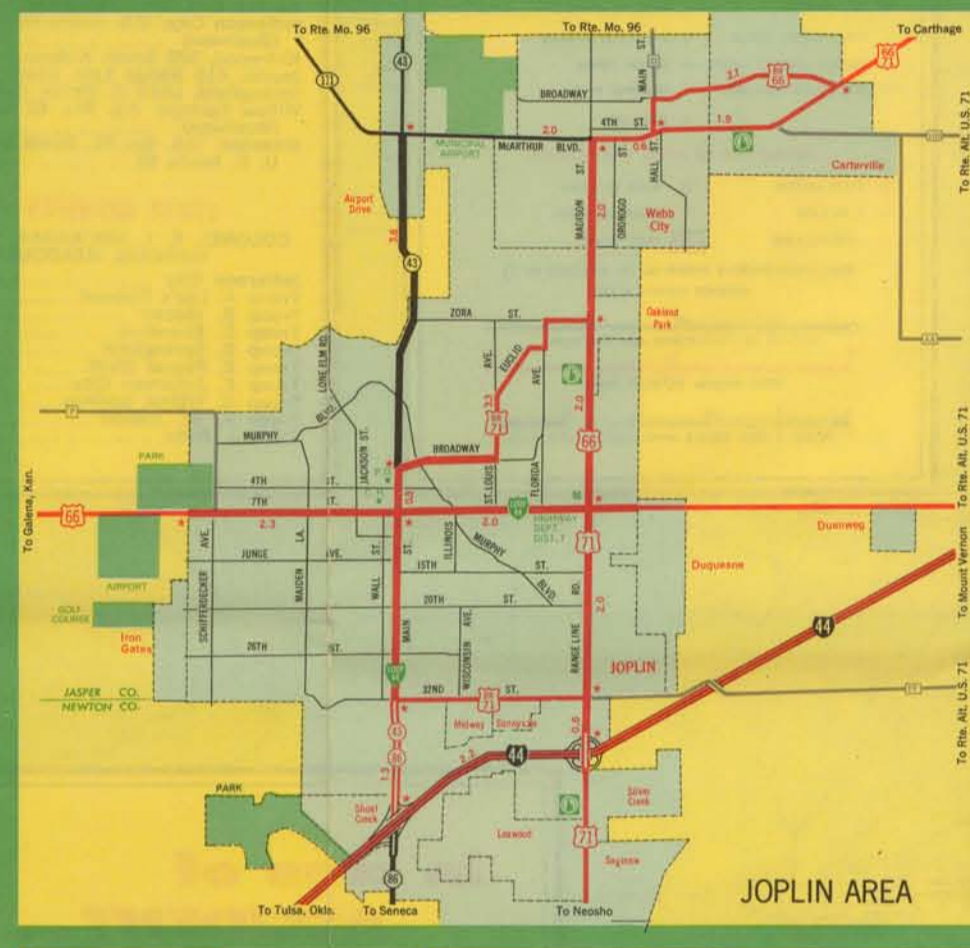
KANSAS CITY AREA



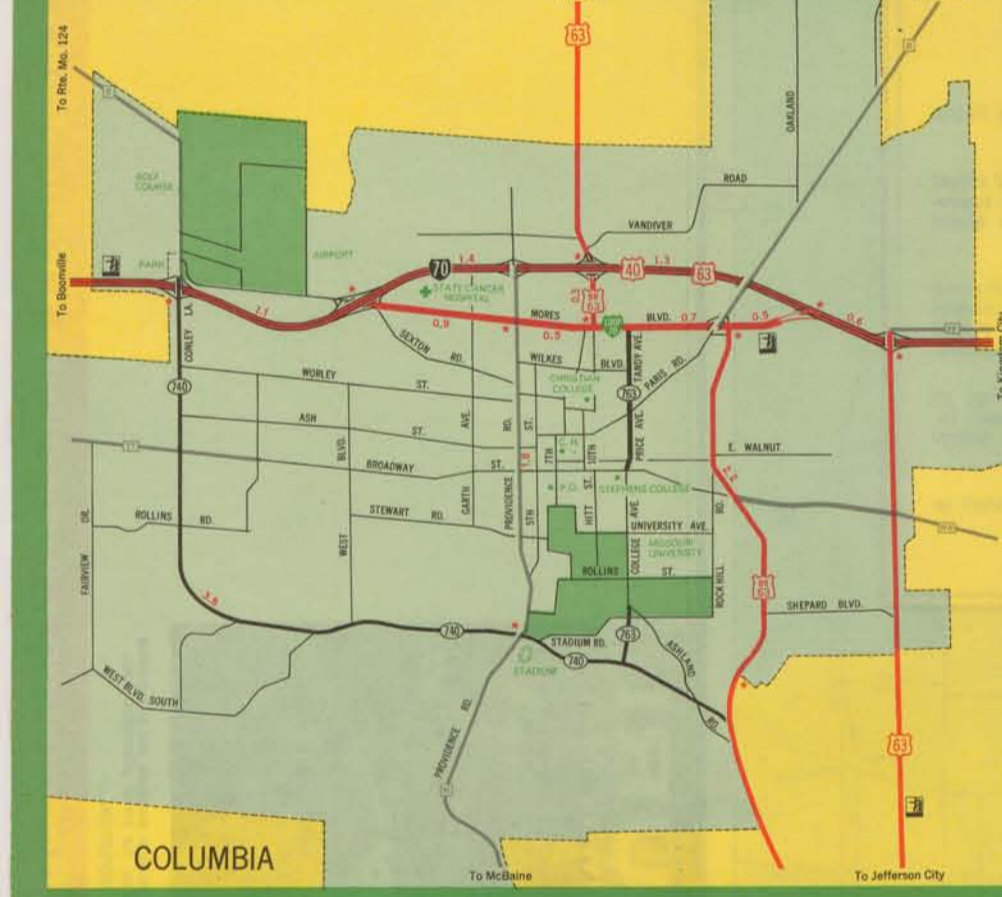
ST. LOUIS AREA



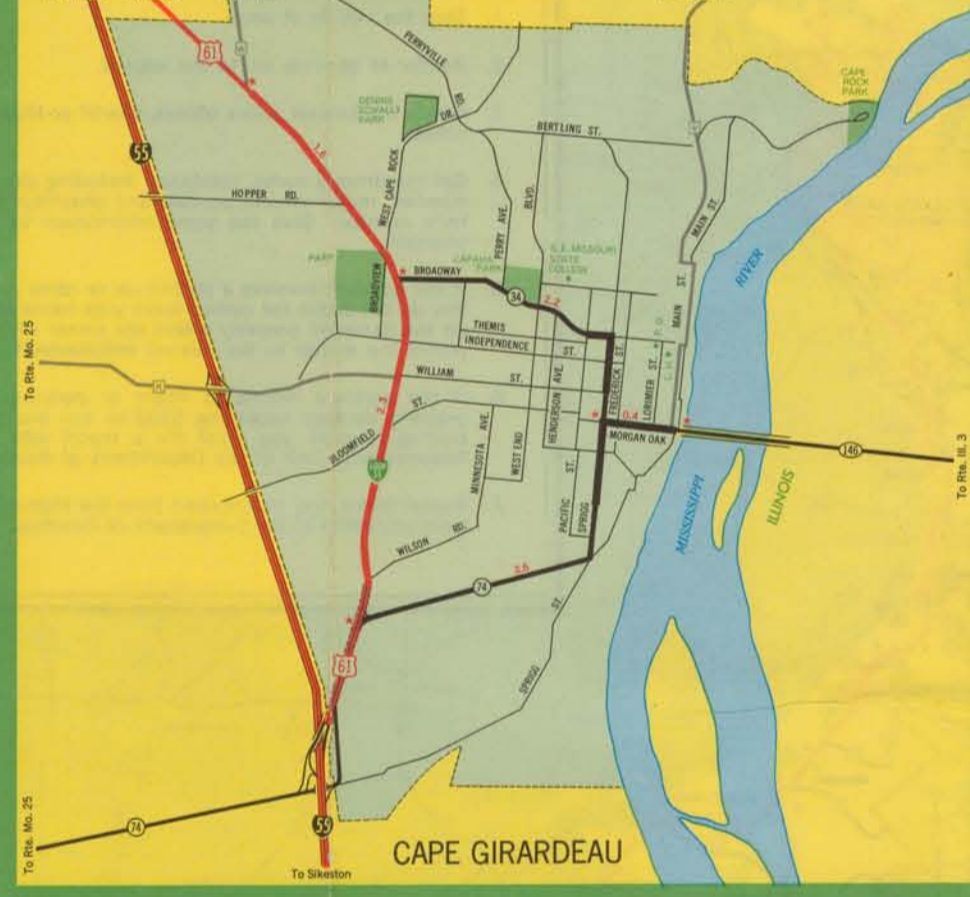
HANNIBAL



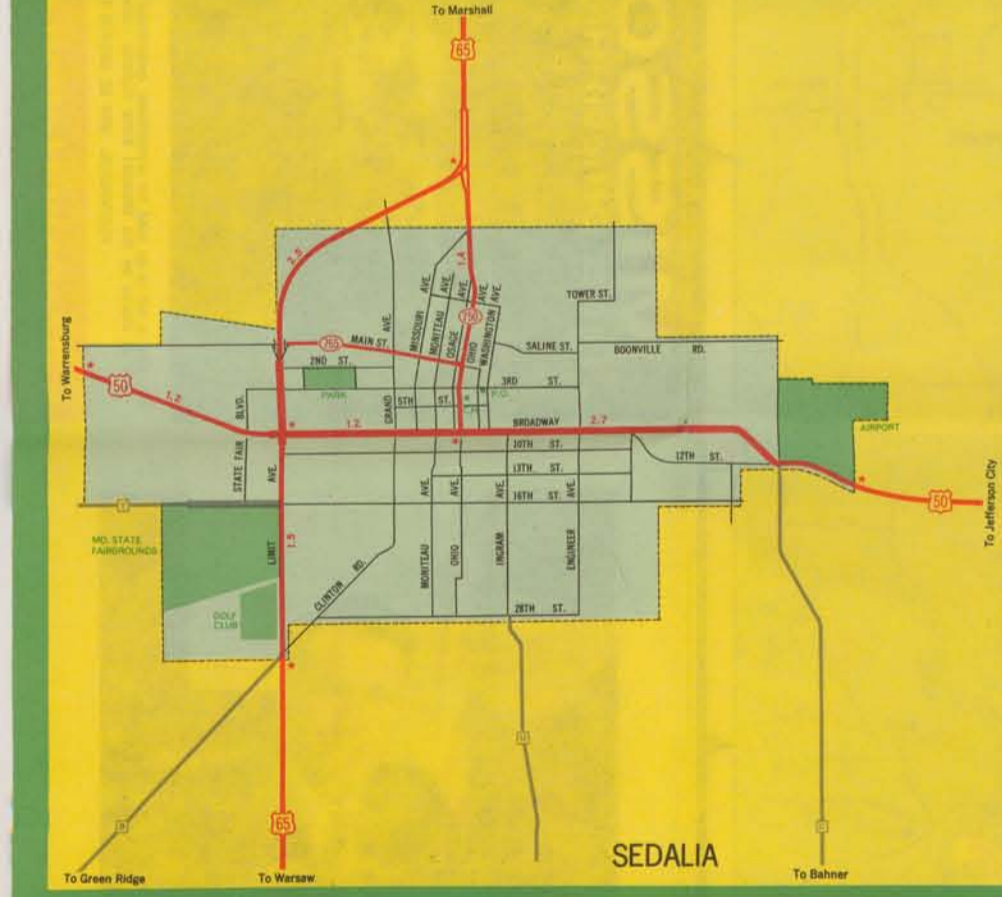
JOPLIN AREA



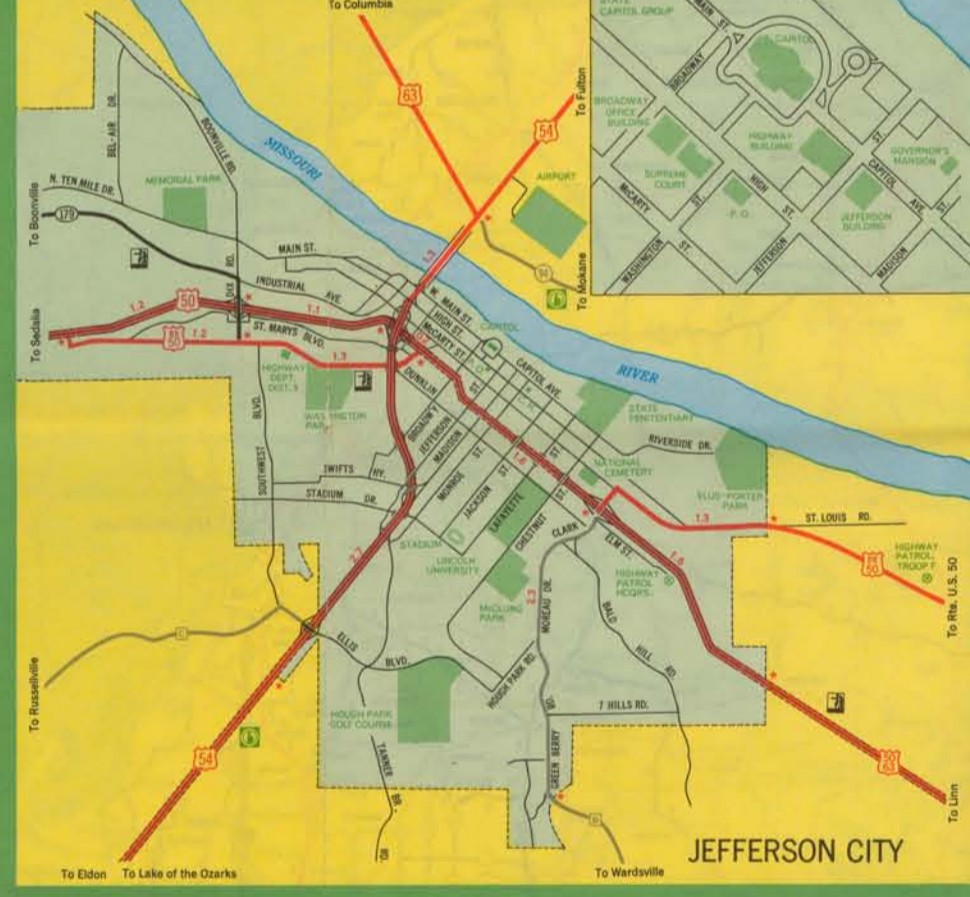
COLUMBIA



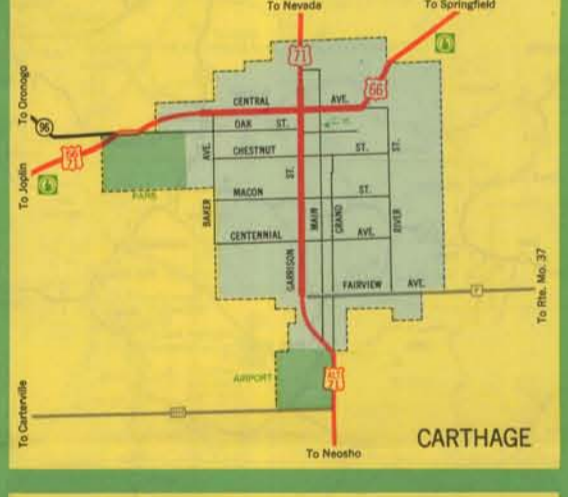
CAPE GIRARDEAU



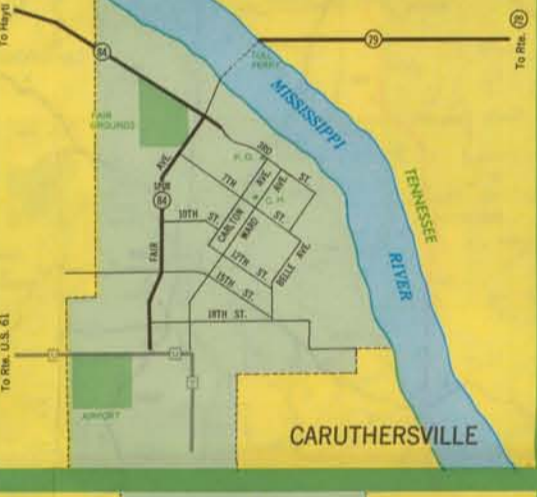
SEDALIA



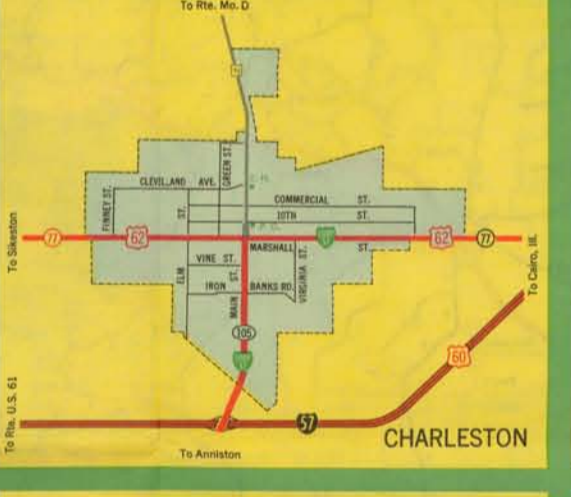
JEFFERSON CITY



CARTHAGE



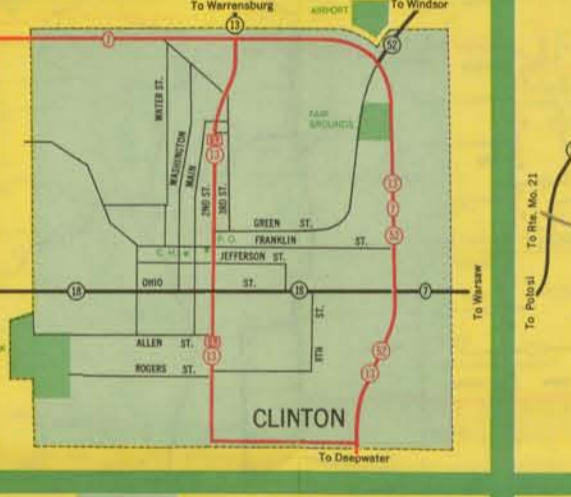
CARUTHERSVILLE



CHARLESTON



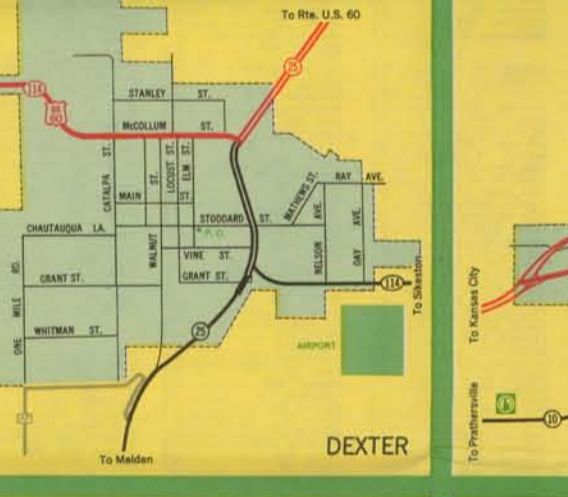
CHILLICOTHE



CLINTON



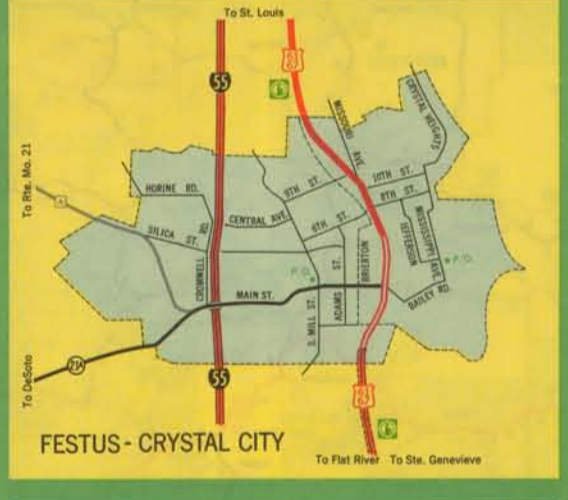
DE SOTO



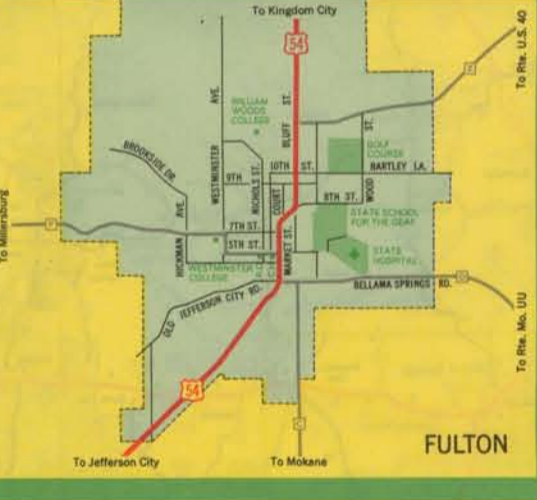
DEXTER



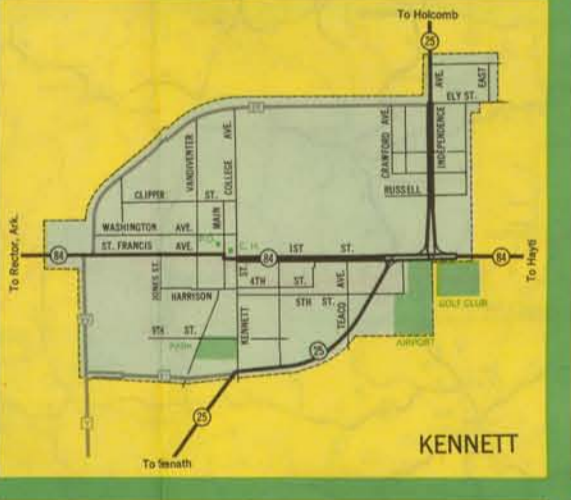
EXCELSIOR SPRINGS



FESTUS-CRYSTAL CITY



FULTON



KENNETT



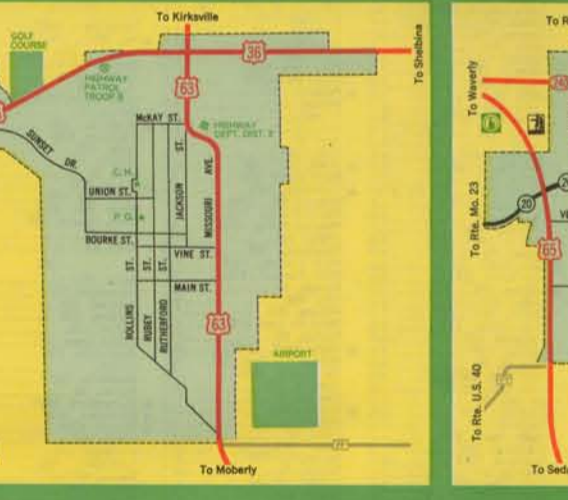
KIRKSVILLE



LEBANON



LEXINGTON



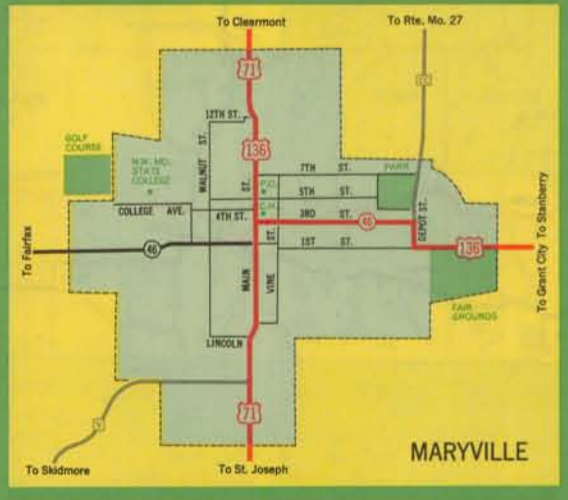
MACON



MARSHALL

MILEAGE CHART	
ALTON	10
ANDERSON	15
ANNANDALE	20
ANNAPOLIS	25
ANNISTON	30
ANNVILLE	35
ANNWOOD	40
ANNWOOD	45
ANNWOOD	50
ANNWOOD	55
ANNWOOD	60
ANNWOOD	65
ANNWOOD	70
ANNWOOD	75
ANNWOOD	80
ANNWOOD	85
ANNWOOD	90
ANNWOOD	95
ANNWOOD	100
ANNWOOD	105
ANNWOOD	110
ANNWOOD	115
ANNWOOD	120
ANNWOOD	125
ANNWOOD	130
ANNWOOD	135
ANNWOOD	140
ANNWOOD	145
ANNWOOD	150
ANNWOOD	155
ANNWOOD	160
ANNWOOD	165
ANNWOOD	170
ANNWOOD	175
ANNWOOD	180
ANNWOOD	185
ANNWOOD	190
ANNWOOD	195
ANNWOOD	200
ANNWOOD	205
ANNWOOD	210
ANNWOOD	215
ANNWOOD	220
ANNWOOD	225
ANNWOOD	230
ANNWOOD	235
ANNWOOD	240
ANNWOOD	245
ANNWOOD	250
ANNWOOD	255
ANNWOOD	260
ANNWOOD	265
ANNWOOD	270
ANNWOOD	275
ANNWOOD	280
ANNWOOD	285
ANNWOOD	290
ANNWOOD	295
ANNWOOD	300
ANNWOOD	305
ANNWOOD	310
ANNWOOD	315
ANNWOOD	320
ANNWOOD	325
ANNWOOD	330
ANNWOOD	335
ANNWOOD	340
ANNWOOD	345
ANNWOOD	350
ANNWOOD	355
ANNWOOD	360
ANNWOOD	365
ANNWOOD	370
ANNWOOD	375
ANNWOOD	380
ANNWOOD	385
ANNWOOD	390
ANNWOOD	395
ANNWOOD	400
ANNWOOD	405
ANNWOOD	410
ANNWOOD	415
ANNWOOD	420
ANNWOOD	425
ANNWOOD	430
ANNWOOD	435
ANNWOOD	440
ANNWOOD	445
ANNWOOD	450
ANNWOOD	455
ANNWOOD	460
ANNWOOD	465
ANNWOOD	470
ANNWOOD	475
ANNWOOD	480
ANNWOOD	485
ANNWOOD	490
ANNWOOD	495
ANNWOOD	500
ANNWOOD	505
ANNWOOD	510
ANNWOOD	515
ANNWOOD	520
ANNWOOD	525
ANNWOOD	530
ANNWOOD	535
ANNWOOD	540
ANNWOOD	545
ANNWOOD	550
ANNWOOD	555
ANNWOOD	560
ANNWOOD	565
ANNWOOD	570
ANNWOOD	575
ANNWOOD	580
ANNWOOD	585
ANNWOOD	590
ANNWOOD	595
ANNWOOD	600
ANNWOOD	605
ANNWOOD	610
ANNWOOD	615
ANNWOOD	620
ANNWOOD	625
ANNWOOD	630
ANNWOOD	635
ANNWOOD	640
ANNWOOD	645
ANNWOOD	650
ANNWOOD	655
ANNWOOD	660
ANNWOOD	665
ANNWOOD	670
ANNWOOD	675
ANNWOOD	680
ANNWOOD	685
ANNWOOD	690
ANNWOOD	695
ANNWOOD	700
ANNWOOD	705
ANNWOOD	710
ANNWOOD	715
ANNWOOD	720
ANNWOOD	725
ANNWOOD	730
ANNWOOD	735
ANNWOOD	740
ANNWOOD	745
ANNWOOD	750
ANNWOOD	755
ANNWOOD	760
ANNWOOD	765
ANNWOOD	770
ANNWOOD	775
ANNWOOD	780
ANNWOOD	785
ANNWOOD	790
ANNWOOD	795
ANNWOOD	800
ANNWOOD	805
ANNWOOD	810
ANNWOOD	815
ANNWOOD	820
ANNWOOD	825
ANNWOOD	830
ANNWOOD	835
ANNWOOD	840
ANNWOOD	845
ANNWOOD	850
ANNWOOD	855
ANNWOOD	860
ANNWOOD	865
ANNWOOD	870
ANNWOOD	875
ANNWOOD	880
ANNWOOD	885
ANNWOOD	890
ANNWOOD	895
ANNWOOD	900
ANNWOOD	905
ANNWOOD	910
ANNWOOD	915
ANNWOOD	920
ANNWOOD	925
ANNWOOD	930
ANNWOOD	935
ANNWOOD	940
ANNWOOD	945
ANNWOOD	950
ANNWOOD	955
ANNWOOD	960
ANNWOOD	965
ANNWOOD	970
ANNWOOD	975
ANNWOOD	980
ANNWOOD	985
ANNWOOD	990
ANNWOOD	995
ANNWOOD	1000

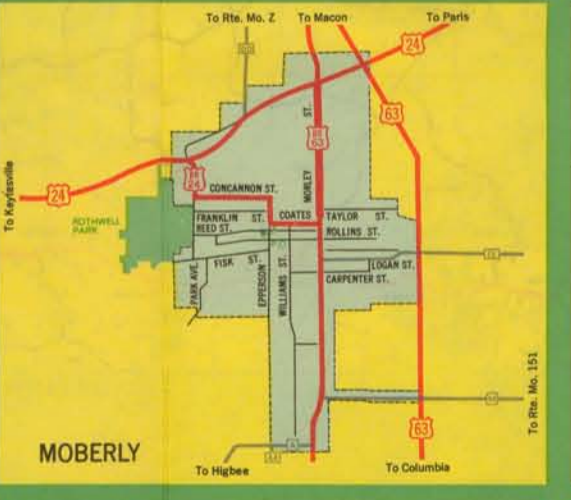
To find the distance between any two towns listed on the mileage chart, select the one that comes first in alphabetical order and follow down the vertical column of figures from this name until you reach the horizontal row of figures leading across to the other name. At this intersection you will find the approximate distance in miles between the two points, by the shortest or most practicable route, following numbered highways. Distances shown are between Central Business Districts. See yellow band on chart for example.



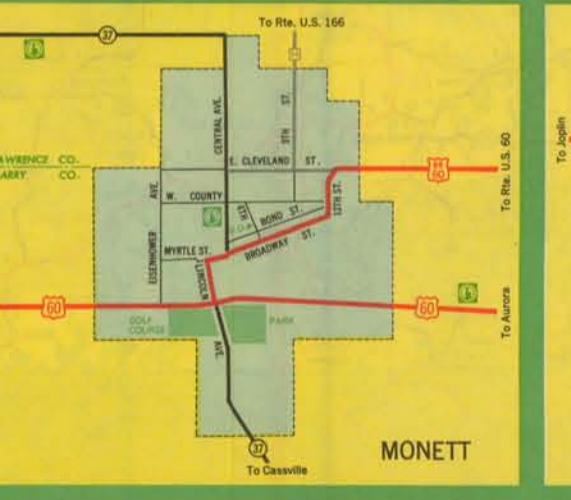
MARYVILLE



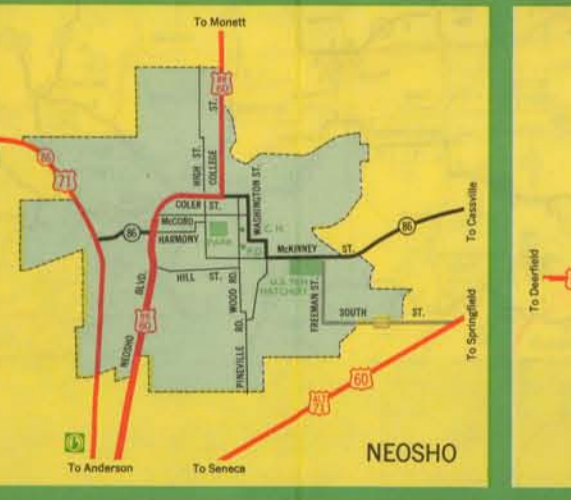
MEXICO



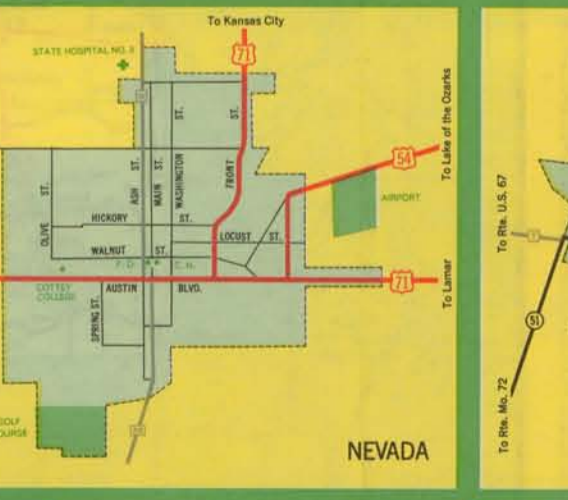
MOBERLY



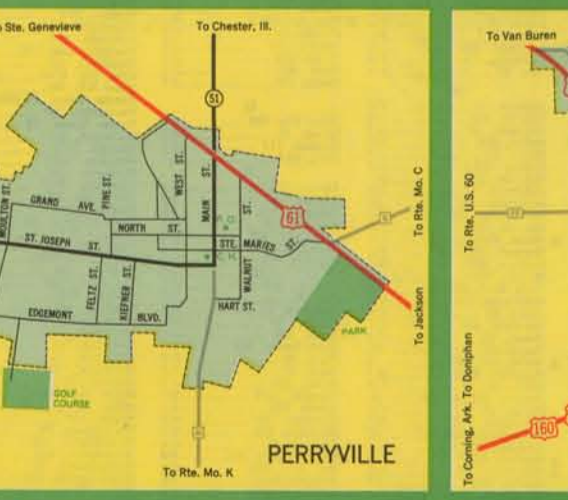
MONETT



NEOSHO



NEVADA



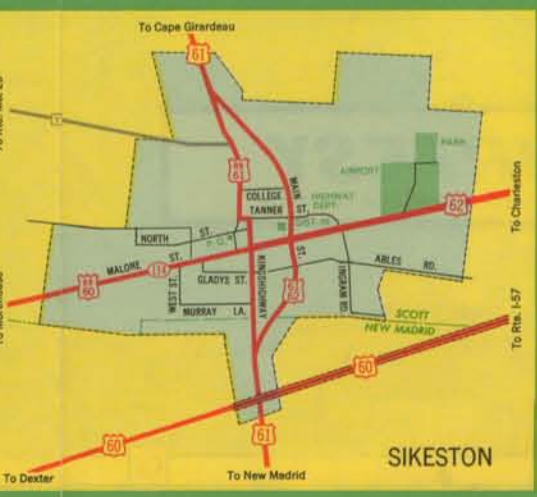
PERRYVILLE



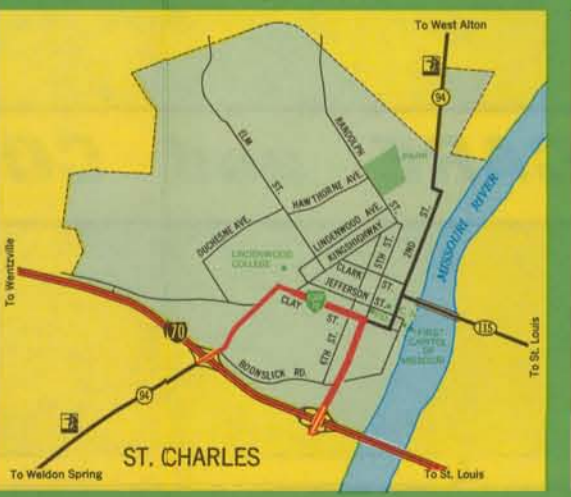
POPLAR BLUFF



ROLLA



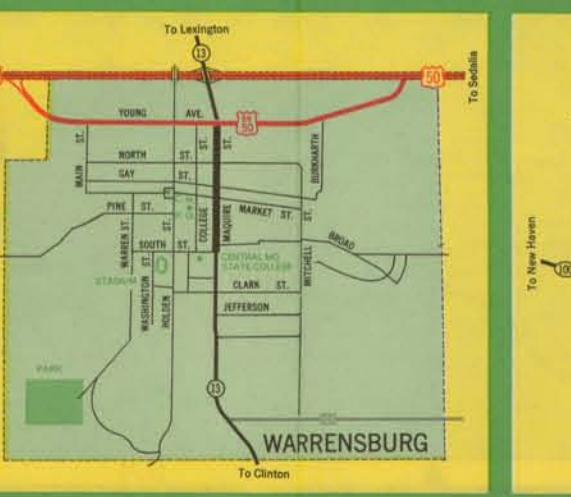
SIKESTON



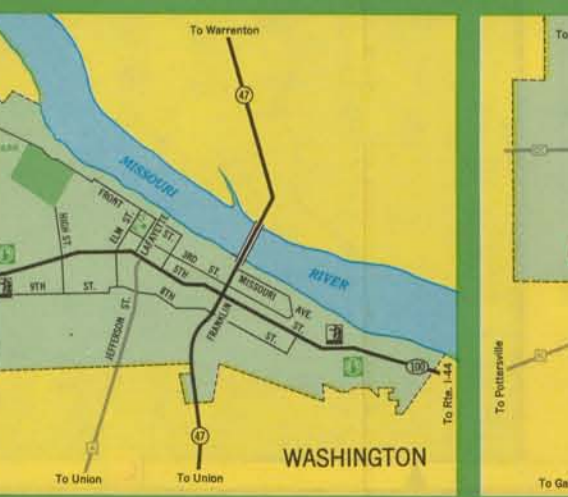
ST. CHARLES



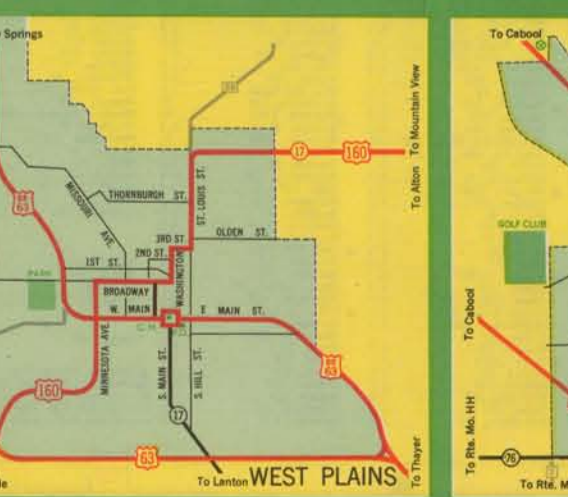
TRENTON



WARRENSBURG



WASHINGTON



WEST PLAINS



WILLOW SPRINGS