

MISSOURI

Airport Directory 2020-2021



MISSOURI

Airport Directory 2020-2021



Cover Photo:
Cessna 421B
“Golden Eagle”
taken at the
Jefferson City
Memorial Airport
(JEF)

Photo credit:
Ty Mackey

Published by the
Missouri Department of Transportation
Multimodal Operations
Aviation Section

105 West Capitol Avenue
P.O. Box 270
Jefferson City, MO 65102
573.751.2589
aviation@modot.mo.gov

STATE CAPITOL
201 W. CAPITOL AVENUE, ROOM 216
JEFFERSON CITY, MISSOURI 65101



(573) 751-3222
WWW.GOVERNOR.MO.GOV

Michael L. Parson

GOVERNOR
STATE OF MISSOURI

Dear Aviator:

As Governor of the State of Missouri, I am pleased to welcome you to our state and provide you with the 2020-2021 Missouri Airport Directory. These pages contain detailed information to assist with your travels.

Airports are a crucial link in our state's infrastructure. They help Missouri businesses generate future growth and expand to new emerging markets around the country and the world. Not only do airports help propel economic development, but they also provide a safe travel option to move people and cargo throughout the state.

Enjoy your stay in Missouri; the views are breathtaking – both from the air and the ground. In this great state you can find natural rock waterslides, deep blue springs, manmade mines, river valleys, and rolling hills. We hope you will be able to experience it all while you are here.

Have a safe flight.

Sincerely,

A handwritten signature in black ink, appearing to read "Michael L. Parson".

Michael L. Parson
Governor

MISSOURI HIGHWAYS AND TRANSPORTATION COMMISSION

Michael B. Pace	Chair	West Plains
Gregg C. Smith	Vice Chair	Clinton
Michael T. Waters, Jr.	Member	Orrick
John W. Briscoe	Member	New London
Terry L. Ecker	Member	Elmo
Robert G. Brinkmann	Member	Defiance

MISSOURI DEPARTMENT OF TRANSPORTATION

Patrick K. McKenna	Director
Michelle Kratzer	Multimodal Operations Director
Amy Ludwig	Administrator of Aviation

AVIATION ADVISORY COMMITTEE

Steve Stockam	Chair	Joplin
Amy Ludwig	Secretary	Jefferson City
John Bales	Member	Chesterfield
Jerry Blair	Member	St. Louis
Tom Chandler	Member	Fredericktown, MD
William Cheek	Member	Springfield
Melissa Cooper	Member	Kansas City
Floyd Deidiker	Member	West Plains
Dave Hadel	Member	Kansas City
Steve Hadley	Member	Woodway, TX
Terry Hunt	Member	Warrensburg
Pat Klein	Member	Kansas City
Dave Schaumburg	Member	Springfield
Caitlin Zibers	Member	Kansas City

TABLE OF CONTENTS

CAUTION	1
Abbreviations and Symbols	2
Missouri Airport Location Map	3
Index of Public Use Airports	4-6
Missouri Public Airports (listed alphabetically by city)	8-249
Missouri Private Airports (listed alphabetically by city)	250-255
Missouri AWOS/ASOS Facilities	256-257
NASA Aviation Safety Reporting System Form	258
Airspace Classification	260
Basic VFR Weather Minimums	261
Temporary Flight Restrictions	262
Aircraft Intercept Procedures	263
Transponder Equipment Codes	264
FAA Flight Plan Form	265
ADSB Requirements	266

CAUTION

To the users of this Directory:

The purpose of this publication is to provide general information for VFR flying that may be useful to a pilot in planning a flight or in communicating with a particular airport. It is not intended to be relied upon as a completely accurate depiction of existing airport conditions.




Everyone involved in the production of this document has strived to ensure that the information contained herein is accurate. However, it is always possible that errors have been made. Also, conditions at an airport can change at any time. Accordingly, the user is cautioned against using this publication as a sole source for obtaining Missouri airport information. The user should obtain the latest information from all available sources prior to flight. Such sources include, but are not limited to the *Aeronautical Information Manual*, the current *Airport/Facility Directory (Chart Supplement)*, and FAA's *Notices to Airmen (NOTAMS)*. Telephone numbers of the airport owners, managers, and operators have also been included for your use.

Remember, the pilot in command is responsible for the safety of the flight. That includes obtaining the most accurate information available. *This Directory alone will not fulfill that obligation!*

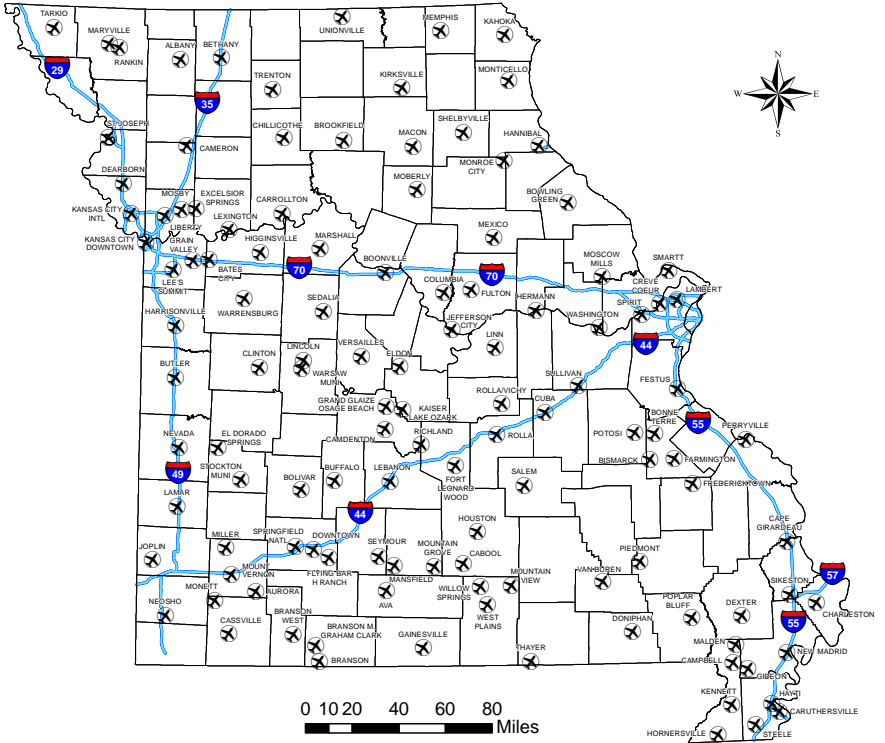
Navigate the 2020-2021 Missouri Airport Directory and Travel Guide online and also view the latest airport information updates!

<https://www.modot.org/aviation-publications>

ABBREVIATIONS & SYMBOLS

APCH	Approach
ASOS	Automated Surface Observing System
ATIS	Automated Terminal Information Service
AWOS	Automated Weather Observing System
CLNC DEL	Clearance Delivery
CTAF	Common Traffic Advisory Frequency
FSS	Flight Service Station
GPS	Global Positioning System
HIRL	High Intensity Runway Lights
HIWAS	Hazardous Inflight Weather Advisory Service
ILS	Instrument Landing System
LIRL	Low Intensity Runway Lights
LOC	Localizer
MALS	Medium Intensity Approach Light System
MALSF	Medium Intensity Approach Light System with Sequenced Flashing Lights
MALSR	Medium Intensity Approach Light System with RAIL (runway alignment indicator lights)
MI to CBD	Miles to Central Business District
MIRL	Medium Intensity Runway Lights
MoGAS	Automobile Gasoline
NDB	Non-Directional Radio Beacon
ODALS	Omni-Directional Approach Light System
P2L or P2R	2 light PAPI on left/right side of runway
P4L or P4R	4 light PAPI on left/right side of runway
PAPI	Precision Approach Path Indicator
PSIL	Pulsating VASI on left side of runway
RCO	Remote Communications Outlet
REIL	Runway End Identifier Lights
RNAV	Area Navigation
S2L	2 box simplified VASI on left side of runway
SDF	Simplified Direction Facility
TDZL	Touchdown Zone Lights
TRIL	Tri-color VASI on left side of runway
V2L or V2R	2 box VASI on left/right side of runway
V4L or V4R	4 box VASI on left/right side of runway
VASI	Visual Approach Slope Indicator
VGSI	Visual Glide Slope Indicator
VOR	VHF Omni-Directional Radio Range
	Wind Indicator (wind sock, wind tee, tetrahedron, etc.)
	Rotating Beacon
	Parachute Landing

Missouri Airport Location Map



INDEX OF AIRPORTS

PG	CITY	AIRPORT NAME	ID
8	ALBANY	ALBANY MUNICIPAL	K19
10	AURORA	JERRY SUMNERS SR. AURORA MUNICIPAL	2H2
12	AVA	AVA BILL MARTIN MEMORIAL	AOV
14	BATES CITY	HARRY S TRUMAN REGIONAL	2M1
16	BETHANY	BETHANY MEMORIAL	75K
18	BISMARCK	BISMARCK MEMORIAL	H57
20	BOLIVAR	BOLIVAR MUNICIPAL	M17
22	BONNE TERRE	BONNE TERRE MUNICIPAL	1BT
24	BOONVILLE	JESSE VIERTEL MEMORIAL	VER
26	BOWLING GREEN	BOWLING GREEN MUNICIPAL	H19
28	BRANSON	M. GRAHAM CLARK DOWNTOWN	PLK
30	BRANSON	BRANSON	BBG
32	BRANSON WEST	BRANSON WEST MUNICIPAL - EMERSON FIELD	FWB
34	BROOKFIELD MARCELINE	NORTH CENTRAL MISSOURI REGIONAL	MO8
36	BUFFALO	BUFFALO MUNICIPAL	H17
38	BUTLER	BUTLER MEMORIAL	BUM
40	CABOOL	CABOOL MEMORIAL	TVB
42	CAMDENTON	CAMDENTON MEMORIAL - LAKE REGIONAL	OZS
44	CAMERON	CAMERON MEMORIAL	EZZ
46	CAMPBELL	CAMPBELL MUNICIPAL	34M
48	CAPE GIRARDEAU	CAPE GIRARDEAU REGIONAL	CGI
50	CARROLLTON	CARROLLTON MEMORIAL	K26
52	CARUTHERSVILLE	CARUTHERSVILLE MEMORIAL	M05
54	CASSVILLE	CASSVILLE MUNICIPAL	94K
56	CHARLESTON	MISSISSIPPI COUNTY	CHQ
58	CHILLICOTHE	CHILLICOTHE MUNICIPAL	CHT
60	CLINTON	CLINTON REGIONAL	GLY
62	COLUMBIA	COLUMBIA REGIONAL	COU
64	CUBA	CUBA MUNICIPAL	UBX
66	DEARBORN	TRIPLE R	0C1
68	DEXTER	DEXTER MUNICIPAL	DXE
70	DONIPHAN	DONIPHAN MUNICIPAL	X33
72	EL DORADO SPRINGS	EL DORADO SPRINGS MEMORIAL	87K
74	ELDON	ELDON MODEL AIRPARK	H79
76	EXCELSIOR SPRINGS	EXCELSIOR SPRINGS MEMORIAL	3EX
78	FARMINGTON	FARMINGTON REGIONAL	FAM
80	FESTUS	FESTUS MEMORIAL	FES
82	FREDERICKTOWN	A. PAUL VANCE FREDERICKTOWN MEMORIAL	H88
84	FULTON	ELTON HENSLEY MEMORIAL	FTT
86	GAINESVILLE	GAINESVILLE MEMORIAL	H27
88	GIDEON	GIDEON MEMORIAL	M85

Missouri Public Use Airports Listed by Nearest City

INDEX OF AIRPORTS (continued)

PG	CITY	AIRPORT NAME	ID
90	GRAIN VALLEY	EAST KANSAS CITY	3GV
92	HANNIBAL	HANNIBAL REGIONAL	HAE
94	HARRISONVILLE	LAWRENCE SMITH MEMORIAL	LRV
96	HAYTI	MID CONTINENT	M28
98	HERMANN	HERMANN MUNICIPAL	63M
100	HIGGINSVILLE	HIGGINSVILLE INDUSTRIAL MUNICIPAL	HIG
102	HORNERSVILLE	HORNERSVILLE MEMORIAL	37M
104	HOUSTON	HOUSTON MEMORIAL	M48
106	JEFFERSON CITY	JEFFERSON CITY MEMORIAL	JEF
108	JOPLIN	JOPLIN REGIONAL	JLN
110	KAHOKA	KAHOKA MUNICIPAL	0H7
112	KAISER/LAKE OZARK	LEE C. FINE MEMORIAL	AIZ
114	KANSAS CITY	CHARLES B WHEELER DOWNTOWN	MKC
116	KANSAS CITY	KANSAS CITY INTERNATIONAL	MCI
118	KENNETT	KENNETT MEMORIAL	TKX
120	KIRKSVILLE	KIRKSVILLE REGIONAL	IRK
122	LAMAR	LAMAR MUNICIPAL	LLU
124	LEBANON	FLOYD W. JONES	LBO
126	LEE'S SUMMIT	LEE'S SUMMIT MUNICIPAL	LXT
128	LEXINGTON	LEXINGTON MUNICIPAL	4K3
130	LIBERTY	ROOSTERVILLE	0N0
132	LINCOLN	LINCOLN MUNICIPAL	0R2
134	LINN	STATE TECHNICAL COLLEGE OF MISSOURI	1H3
136	MACON	MACON-FOWER MEMORIAL	K89
138	MALDEN	MALDEN REGIONAL	MAW
140	MANSFIELD	MANSFIELD MUNICIPAL	03B
142	MARSHALL	MARSHALL MEMORIAL MUNICIPAL	MHL
144	MARYVILLE	NORTHWEST MISSOURI REGIONAL	EVU
146	MARYVILLE	RANKIN	78Y
148	MEMPHIS	MEMPHIS MEMORIAL	03D
150	MEXICO	MEXICO MEMORIAL	MYJ
152	MILLER	KINGSLEY AIRFIELD	MO9
154	MOBERLY	OMAR N. BRADLEY	MBY
156	MONETT	MONETT REGIONAL	HFJ
158	MONROE CITY	CPT BEN SMITH AIRFIELD	K52
160	MONTICELLO	LEWIS COUNTY REGIONAL	6M6
162	MOSBY	MIDWEST NATIONAL AIR CENTER	GPH
164	MOSCOW MILLS	GREENSFIELD	M71
166	MOUNT VERNON	MOUNT VERNON MUNICIPAL	2MO
168	MOUNTAIN GROVE	MOUNTAIN GROVE MEMORIAL	1MO
170	MOUNTAIN VIEW	MOUNTAIN VIEW	MNF

Missouri Public Use Airports Listed by Nearest City

INDEX OF AIRPORTS (continued)

PG	CITY	AIRPORT NAME	ID
172	NEOSHO	NEOSHO HUGH ROBINSON	EOS
174	NEVADA	NEVADA MUNICIPAL	NVD
176	NEW MADRID	COUNTY MEMORIAL	EIW
178	OSAGE BEACH	GRAND GLAIZE	K15
180	PERRYVILLE	PERRYVILLE REGIONAL	PCD
182	PIEDMONT	PIEDMONT MUNICIPAL	PYN
184	POPLAR BLUFF	POPLAR BLUFF MUNICIPAL	POF
186	POTOSI	WASHINGTON COUNTY	8WC
188	RICHLAND	RICHLAND MUNICIPAL	MO1
190	ROLLA	ROLLA DOWNTOWN	K07
192	ROLLA/VICHY	ROLLA NATIONAL	VIH
194	SAINT CHARLES	SAINT CHARLES COUNTY SMARTT	SET
196	SAINT JOSEPH	ROSECRANS MEMORIAL	STJ
198	SAINT LOUIS	CREVE COEUR	1H0
200	SAINT LOUIS	SAINT LOUIS LAMBERT INTERNATIONAL	STL
202	SAINT LOUIS	SPIRIT OF SAINT LOUIS	SUS
204	SALEM	SALEM MEMORIAL	K33
206	SEDALIA	SEDALIA REGIONAL	DMO
208	SEYMOUR	OWEN FIELD	H58
210	SHELBYVILLE	SHELBY COUNTY	6K2
212	SIKESTON	SIKESTON MEMORIAL MUNICIPAL	SIK
214	SPRINGFIELD	SPRINGFIELD-BRANSON NATIONAL	SGF
216	SPRINGFIELD	DOWNTOWN	3DW
218	SPRINGFIELD	FLYING BAR H RANCH	MO2
220	STEELE	STEELE MUNICIPAL	M12
222	STOCKTON	STOCKTON MUNICIPAL	MO3
224	SULLIVAN	SULLIVAN REGIONAL	UUV
226	TARKIO	GOULD PETERSON MUNICIPAL	K57
228	THAYER	THAYER MEMORIAL	42M
230	TRENTON	TRENTON MUNICIPAL	TRX
232	UNIONVILLE	UNIONVILLE MUNICIPAL	K43
234	VAN BUREN	BOLLINGER CRASS MEMORIAL	MO5
236	VERSAILLES	ROY OTTEN MEMORIAL	3VS
238	WARRENSBURG	UCM SKYHAVEN	RCM
240	WARSAW	WARSAW MUNICIPAL	RAW
242	WASHINGTON	WASHINGTON REGIONAL	FYG
244	WAYNESVILLE	WAYNESVILLE - ST. ROBERT REGIONAL	TBN
246	WEST PLAINS	WEST PLAINS REGIONAL	UNO
248	WILLOW SPRINGS	WILLOW SPRINGS MEMORIAL	1H5

Missouri Public Use Airports Listed by Nearest City

ALBANY
ALBANY MUNICIPAL
K19



AIRPORT PHONE: 660-726-3935
AIRPORT MANAGER'S NAME: DEREK BROWN
AIRPORT MANAGER'S PHONE: 660-726-3935
AFTER HOURS PHONE: 660-726-3935
FBOs: CITY OF ALBANY

AIRPORT 552 ROAD & HWY 136
ADDRESS: ALBANY MO 64402
EMAIL: CITYADMIN@ALBANYMO.NET
 660-726-3935

MECHANICAL SERVICES: Airframe: NONE
FUEL TYPE: 100LL 24 HR SELF SERVICE
LANDING FEE: NO

Powerplant: NONE

OVERNIGHT HANGAR STORAGE: NO

TIEDOWNS FOR AIRCRAFT: NO

GROUND TRANSPORTATION: Car Rental: NO

Shuttle: NO **Courtesy Car:** NO

VENDING MACHINES: NO

OVERNIGHT CAMPING FOR AIRCRAFT FLYING IN: NO

WIFI: NO

INTERNET ACCESS: NO

	NAME	MILES FROM AIRPORT	PHONE	SERVICES
DINING:	POPPA'S RESTAURANT	0.5	660-726-5577	LUNCH, DINNER
	B & B BARBECUE	0.5	660-822-5043	LUNCH, DINNER
	GIRRATONO MEAT COMPANY	1	660-726-3924	LUNCH, DINNER
	BAR-X RANCH	1	660-726-2279	WEEKEND DINNER
	DEB'S DINER	1	660-822-0016	BREAKFAST, LUNCH
LODGING:	COUNTRYSIDE INN	0.5	660-726-5633	
GOLF COURSES:	ALBANY COUNTRY CLUB	2	660-726-5801	
CAMP GROUNDS:				

LOCAL ATTRACTIONS:
AIRPORT EVENTS:
COMMENTS: PNIL - APPROACH PATH ALIGNMENT PANELS OUT OF SERVICE INDEFINITELY.
AWOS PHONE:



LATITUDE	LONGITUDE	ELEVATION	MI FROM CBD
40° 15' 43.90"	94° 20' 20.50"	891	1 N

RUNWAY	1/19				FREQUENCIES	NAVIGATION
LENGTH	3300'				CTAF 122.9	
WIDTH	50'				UNICOM	
SURFACE	CONCRETE				LIGHTS	
RWY LIGHTS	LIRL				WEATHER	
APPR LIGHTS					ATIS	
VGSI	PNIL/PNIL				APPROACH	
					DEPARTURE	
					TOWER	
					GROUND	FUEL
					CLNC DEL	100LL
					FSS/RCO	

AURORA
JERRY SUMNERS SR. AURORA MUNICIPAL
2H2



AIRPORT PHONE: 417-678-3000
AIRPORT MANAGER'S NAME: JUSTIN RICHMOND
AIRPORT MANAGER'S PHONE: 417-678-3000
AFTER HOURS PHONE: 417-236-4118

AIRPORT 1526 EAST HIGHLAND
ADDRESS: AURORA MO 65605
EMAIL: AURORA AVIATION MO@YAHOO.COM
FBOs: AURORA AVIATION 417-678-3000 **FLT INSTR, ANNUAL INSPECT, FUEL, AIRCRAFT RENTAL**

MECHANICAL SERVICES: Airframe: MAJOR

Powerplant: MAJOR

FUEL TYPE: 100LL

LANDING FEE: NO

OVERNIGHT HANGAR STORAGE: YES

TIEDOWNS FOR AIRCRAFT: YES

GROUND TRANSPORTATION: Car Rental: YES

Shuttle: NO **Courtesy Car:** YES

VENDING MACHINES: NO

OVERNIGHT CAMPING FOR AIRCRAFT FLYING IN: YES

WIFI: YES

INTERNET ACCESS: YES

	NAME	MILES FROM AIRPORT	PHONE	SERVICES
DINING:	BLACKBIRD	2	417-678-2100	
	BOOTLEGGERS	2	417-678-1368	
	HOG TIDE BBQ	1	417-308-3525	
LODGING:	AURORA INN	2	417-678-5035	
GOLF COURSES:	HONEY CREEK	5	417-678-3353	
CAMP GROUNDS:				

LOCAL ATTRACTIONS: TABLE ROCK LAKE - 20 MILES, BRANSON - 30 MILES. WATER SPORTS AND RECREATION.
AIRPORT EVENTS:
COMMENTS: ACTVT LGTG - CTAf. OVERNIGHT HANGAR AVAILABLE UPON REQUEST. RIGHT TRAFFIC RUNWAY 36.
AWOS PHONE:



LATITUDE	LONGITUDE	ELEVATION	MI FROM CBD
36° 57' 44.30"	93° 41' 43.20"	1434	2 SE

RUNWAY	18/36			FREQUENCIES	NAVIGATION
LENGTH	3001'			CTAF 122.8	VOR
WIDTH	60'			UNICOM 122.8	
				LIGHTS 122.8	
SURFACE	ASPHALT			WEATHER	RNAV GPS
				ATIS	
				APPROACH 124.95	
RWY LIGHTS	MIRL			DEPARTURE 124.95	
APPR LIGHTS				TOWER	
				GROUND	FUEL
				CLNC DEL	100LL
VGSI				FSS/RCO	

**AVA
AVA BILL MARTIN MEMORIAL
AOV**



AIRPORT PHONE: 417-840-2301
AIRPORT MANAGER'S NAME: DAVID DAVIDSON
AIRPORT MANAGER'S PHONE: 417-683-3169
AFTER HOURS PHONE: 417-840-2301
FBOs: CITY OF AVA

AIRPORT 1341 AIRPORT ROAD
ADDRESS: AVA MO 65608
EMAIL: DMKDAVIDSON@GMAIL.COM
 417-683-5516 FUEL

MECHANICAL SERVICES: Airframe: MAJOR

Powerplant: MAJOR

FUEL TYPE: 100LL 24 HR SELF SERVICE

LANDING FEE: NO

OVERNIGHT HANGAR STORAGE: NO

TIEDOWNS FOR AIRCRAFT: YES

GROUND TRANSPORTATION: Car Rental: YES

Shuttle: NO **Courtesy Car:** YES

VENDING MACHINES: NO

OVERNIGHT CAMPING FOR AIRCRAFT FLYING IN: NO

WIFI: YES

INTERNET ACCESS: YES

	NAME	MILES FROM AIRPORT	PHONE	SERVICES
DINING:	LOS MEXICANOS	2	417-683-4007	
	HUCKLEBUCK'S	2	417-683-2555	
	RUBY GARDEN	2.5	417-683-4311	
	ARCHIE'S	2	417-543-1477	
	MCDONALD'S	1	417-683-5727	
	SUBWAY	1	417-683-4654	
	SONIC DRIVE IN	1	417-683-3731	
LODGING:	SUPER 8	3	417-683-1343	
	ROCKBRIDGE TROUT RANCH	15	417-679-3619	
GOLF COURSES:	AVA COUNTRY CLUB GOLF COURSE	2	417-683-5750	
CAMP GROUNDS:	ROCKBRIDGE TROUT RANCH	15	417-679-3619	

LOCAL ATTRACTIONS: DOUGLAS COUNTY MUSEUM, AVA FINE ART GALLERY & MUSEUM, MO FOX TROTTER HORSE BREED SHOWGROUNDS, MARK TWAIN FOREST, GLADE TOP TRAIL, SCENIC BY-WAY, LAURA INGALLS WILDER HOME & MUSEUM - 10 MILES AT MANSFIELD.

AIRPORT EVENTS:

COMMENTS: CAR RENTAL - DAVIS AUTO CENTER 417-683-2574. FOUR OF THE TIEDOWNS HAVE ELECTRIC OUTLETS. ACTVT LGTG - CTAf

AWOS PHONE:



LATITUDE	LONGITUDE	ELEVATION	MI FROM CBD
36° 58' 18.79"	92° 40' 55.01"	1311	2 NW

RUNWAY	13/31	FREQUENCIES		NAVIGATION
LENGTH	3634'	CTAF	122.7	VOR
WIDTH	50'	UNICOM	122.7	
SURFACE	ASPHALT	LIGHTS	122.7	RNAV GPS
		WEATHER		
ATIS				
APPROACH	126.35			
RWY LIGHTS	MIRL	DEPARTURE	126.35	
APPR LIGHTS		TOWER		
		GROUND		
VGSIs	S2L/NONE	CLNC DEL		
		FSS/RCO		
				FUEL
				100LL

BATES CITY
HARRY S TRUMAN REGIONAL
2M1



AIRPORT PHONE: 816-690-8800
AIRPORT MANAGER'S NAME: MATTHEW BREWE
AIRPORT MANAGER'S PHONE: 816-914-7640
AFTER HOURS PHONE: 816-914-7640
FBOs: WHITE INDUSTRIES, INC.

AIRPORT 1013 NORTH OUTER ROAD
ADDRESS: BATES CITY MO 64011
EMAIL: MBREWE@WHITEINDUSTRIES.COM
 816-690-8800 USED AIRCRAFT PARTS

MECHANICAL SERVICES: Airframe: NONE

Powerplant: NONE

FUEL TYPE: NONE

LANDING FEE: NO

OVERNIGHT HANGAR STORAGE: NO

TIEDOWNS FOR AIRCRAFT: NO

GROUND TRANSPORTATION: Car Rental: NO

Shuttle: NO **Courtesy Car:** NO

VENDING MACHINES: NO

OVERNIGHT CAMPING FOR AIRCRAFT FLYING IN: NO

WIFI: NO

INTERNET ACCESS: NO

	NAME	MILES FROM AIRPORT	PHONE	SERVICES
DINING:	BATES CITY BBQ	1	816-625-4961	11AM - 9PM
	PT'S	2	816-690-7878	11AM - 8PM
LODGING:	MARRIOTT	13	816-224-6723	
	PARKSIDE INN	5	816-230-7588	
	ECONOLODGE	2	816-625-3681	
	HOLIDAY INN EXPRESS	13	816-220-7400	
GOLF COURSES:	VALLEY HILLS	7	816-229-3032	
CAMP GROUNDS:	KOA	2	816-625-7515	
	TRAILSIDE	7	816-229-2267	

LOCAL ATTRACTIONS:

AIRPORT EVENTS:

COMMENTS: PEOPLE AND EQUIPMENT WORKING INVOF AIRPORT.

AWOS PHONE:



LATITUDE	LONGITUDE	ELEVATION	MI FROM CBD
39° 01' 10.70"	94° 05' 11.40"	860	2 NW

RUNWAY	3/21					FREQUENCIES	NAVIGATION
LENGTH	4400'				CTAF	122.8	
WIDTH	70'				UNICOM	122.8	
SURFACE	GRAVEL				LIGHTS		
RWY LIGHTS					WEATHER		
APPR LIGHTS					ATIS		
VGSI					APPROACH		
					DEPARTURE		
					TOWER		
					GROUND		
					CLNC DEL		
					FSS/RCO		
						FUEL	

BETHANY
BETHANY MEMORIAL
75K



AIRPORT PHONE: 660-425-3511

AIRPORT MANAGER'S NAME: JAKE TAYLOR

AIRPORT MANAGER'S PHONE: 660-373-0102

AFTER HOURS PHONE: 660-425-3199

FBOs: CITY OF BETHANY

AIRPORT 4201 MIRIAM

ADDRESS: BETHANY MO 64424

EMAIL: ADMIN@BETHANYMO.COM

660-425-3511

MECHANICAL SERVICES: Airframe: NONE

Powerplant: NONE

FUEL TYPE: NONE

LANDING FEE: NO

OVERNIGHT HANGAR STORAGE: NO

TIEDOWNS FOR AIRCRAFT: YES

GROUND TRANSPORTATION: Car Rental: NO

Shuttle: NO **Courtesy Car:** NO

VENDING MACHINES: NO

OVERNIGHT CAMPING FOR AIRCRAFT FLYING IN: NO

WIFI: NO

INTERNET ACCESS: NO

	NAME	MILES FROM AIRPORT	PHONE	SERVICES
DINING:	MCDONALD'S	1	660-425-6904	6AM - 11PM
	TOOT-TOOT'S	2	660-425-7001	6AM - 10PM
	CHINA KING	1	660-425-8884	10:30 AM - 10 PM T-SU
	SONIC DRIVE-IN	1	660-425-8777	6AM-10PM/10AM-10PM
	EL NOPAL (MEXICAN)	1	660-425-4686	11 AM - 10 PM
	PIZZA HUT	2	660-425-2271	11AM-10PM/7AM-10PM
	MUGSLEY'S PUB	3	660-425-4444	6 AM - 1:30 AM 10:30 AM - 10 PM
LODGING:	QUALITY INN	1	660-425-8006	
	SUPER 8	1	660-425-8881	
	FAMILY BUDGET INN	1	660-425-7915	
GOLF COURSES:	BETHANY COUNTRY CLUB	2	660-425-3745	
CAMP GROUNDS:	RV PARK	1	660-425-3216	

LOCAL ATTRACTIONS: 4 CITY PARKS, AQUATIC CENTER (OPEN MEMORIAL DAY TO LABOR DAY), 2 RECREATIONAL LAKES, NORTHWEST MISSOURI STATE FAIRGROUNDS AND RACETRACK, EDNA CUDDY HOUSE, NORTHWEST MISSOURI STATE FAIR - LABOR DAY WEEKEND. BABE ADAMS COED SOFTBALL TOURNAMENT & 5K WALK/RUN - JUNE.

AIRPORT EVENTS:

COMMENTS: BARBARA'S TAXI SERVICE AVAILABLE ON CALL - 660-425-3161. ACTIVATE RUNWAY LIGHTING CTAF - THREE CLICKS ONLY TO TURN ON LIRL. PLEASE VISIT: WWW.BETHANYMO.COM

AWOS PHONE:



LATITUDE	LONGITUDE	ELEVATION	MI FROM CBD
40° 16' 36.60"	94° 00' 26.70"	1035	2 NE

RUNWAY	3/21				FREQUENCIES	NAVIGATION
LENGTH	2255'				CTAF 122.9	
WIDTH	48'				UNICOM	
SURFACE	ASPHALT				LIGHTS	
RWY LIGHTS	LIRL				WEATHER	
APPR LIGHTS					ATIS	
VGSI					APPROACH	
					DEPARTURE	
					TOWER	
					GROUND	
					CLNC DEL	
					FSS/RCO	
						FUEL

BISMARCK
BISMARCK MEMORIAL
H57



AIRPORT PHONE: 573-734-2125
AIRPORT MANAGER'S NAME: CITY OF BISMARCK
AIRPORT MANAGER'S PHONE: 573-734-2125
AFTER HOURS PHONE: 573-576-2125

AIRPORT 480 AIRPORT ROAD
ADDRESS: BISMARCK MO 63624
EMAIL: BISMARCK.OF@SBCGLOBAL.NET

FBOs:

MECHANICAL SERVICES: Airframe: NONE

Powerplant: NONE

FUEL TYPE: NONE

LANDING FEE: NO

OVERNIGHT HANGAR STORAGE: NO

TIEDOWNS FOR AIRCRAFT: YES

GROUND TRANSPORTATION: Car Rental: NO

Shuttle: NO **Courtesy Car:** NO

VENDING MACHINES: NO

OVERNIGHT CAMPING FOR AIRCRAFT FLYING IN: YES

WIFI: NO

INTERNET ACCESS: NO

	NAME	MILES FROM AIRPORT	PHONE	SERVICES
DINING:	SISSY'S CAFÉ	1		7AM - 7PM
	THAT'S ITALIAN	1.25		11AM - 9PM
	THE LADY QUEENE	1.5		11AM - 8PM
	SUBWAY	1		7AM - 9PM
LODGING:				
GOLF COURSES:				
CAMP GROUNDS:	FORT DAVIDSON STATE HISTORIC SITE	12	573-546-3454	
	ST. JOE STATE PARK	5	573-431-1069	
	JOHNSON SHUT-INS STATE PARK	12	573-546-2450	

LOCAL ATTRACTIONS:
AIRPORT EVENTS:
COMMENTS:
AWOS PHONE:

BOLIVAR
BOLIVAR MUNICIPAL
M17



AIRPORT PHONE: 417-777-6800

AIRPORT MANAGER'S NAME: KERRICK TWEEDY

AIRPORT 4460 AIRPORT DRIVE

AIRPORT MANAGER'S PHONE: 417-777-6800

ADDRESS: BOLIVAR MO 65613

AFTER HOURS PHONE: 417-414-0103

EMAIL: OFFICE@SOAR-M17.ORG

FBOs: SERVICE ORIENTED AVIATION READINESS 417-777-6800 REPAIR, FLT INSTR, FUEL,
(SOAR) AIRCRAFT RENTAL

MECHANICAL SERVICES: Airframe: MAJOR

Powerplant: MAJOR

FUEL TYPE: 100LL 24 HR SELF SERVICE JET A 24 HR SELF SERVICE

LANDING FEE: YES - \$50 FEE FOR AIRCRAFT WITH GTOW 6000 LBS AND OVER - SEE REMARKS

OVERNIGHT HANGAR STORAGE: YES

TIEDOWNS FOR AIRCRAFT: YES

GROUND TRANSPORTATION: Car Rental: YES

Shuttle: NO **Courtesy Car:** YES

VENDING MACHINES: NO

OVERNIGHT CAMPING FOR AIRCRAFT FLYING IN: NO

WIFI: YES

INTERNET ACCESS: YES

	NAME	MILES FROM AIRPORT	PHONE	SERVICES
DINING:	BOLIVAR AREA RESTAURANTS	4		
LODGING:	COMFORT INN	6	417-326-6169	
	SUPER 8	6	417-326-8473	
	BEST WESTERN PLUS HOTEL & SUITES	6	417-326-0188	
GOLF COURSES:	BOLIVAR CITY GOLF COURSE	4	417-326-6600	18 HOLES - 6,805 YDS - PAR 72
	SILO RIDGE GOLF AND COUNTRY CLUB	3	800-743-5279	
CAMP GROUNDS:				

LOCAL ATTRACTIONS: STOCKTON LAKE, POMME DE TERRE LAKE, BASS PRO OUTDOOR WORLD IN SPRINGFIELD, MO.

AIRPORT EVENTS: PILOT LUNCH ON THURSDAY - LOCAL AND AREA PILOTS GATHER FOR LUNCH EACH THURSDAY.
MISSOURI PILOTS ASSOCIATION - BOLIVAR LIBERATOR CHAPTER - MEETS SECOND TUESDAY
EACH MONTH 6PM - 8PM. EAA CHAPTER 1609 - MEETS 4TH SATURDAY OF EACH MONTH FROM 10AM
- 11AM.

COMMENTS: 24 HOUR SELF SERVICE FUEL. \$50 LANDING/RAMP FEE FOR AIRCRAFT WITH GTOW 6000 LBS AND OVER;
FEE WAIVED WITH 50 GAL FUEL PURCHASE. ACTIVATE LGTG-CTAF. COMPUTER TERMINAL WEATHER
SERVICE. ENTERPRISE CAR RENTAL: 417-777-2606. SGF VOR 116.9 LOCAL WEATHER ON FIELD CTAF
123.00 - PCL - 3 CLICKS FOR WEATHER, 4 CLICKS FOR RADIO CHECK. ON FIELD WEATHER PHONE: 617-
262-3825.

AWOS PHONE: LOCAL WX 617-262-3825



LATITUDE	LONGITUDE	ELEVATION	MI FROM CBD
37° 35' 45.99"	93° 20' 51.72"	1092	4 E

RUNWAY	18/36			FREQUENCIES		NAVIGATION
LENGTH	4000'			CTAF	123.0	VOR
WIDTH	75'			UNICOM	123.0	
SURFACE	ASPHALT			LIGHTS	123.0	RNAV LPV
RWY LIGHTS	MIRL			WEATHER	123.0 - SEE COMMENTS	RNAV GPS
APPR LIGHTS				ATIS		
VGSI	P2L/P2L			APPROACH	124.95	
				DEPARTURE	124.95	
				TOWER		
				GROUND		
				CLNC DEL		
				FSS/RCO		
						FUEL
						100LL
						JET A

BONNE TERRE
BONNE TERRE MUNICIPAL
1BT



AIRPORT PHONE: 573-454-1266
AIRPORT MANAGER'S NAME: STEVE VOGT
AIRPORT MANAGER'S PHONE: 573-454-1266
AFTER HOURS PHONE: 573-454-1266
FBOs: BONNE TERRE AIRPORT

AIRPORT 7444 WILLIAMS LANE
ADDRESS: BONNE TERRE MO 63628
EMAIL: SVIRADIO@GMAIL.COM
 573-454-1266 CIVIL AIR PATROL CAP BASE

MECHANICAL SERVICES: Airframe: NONE

Powerplant: NONE

FUEL TYPE: NONE

LANDING FEE: NO

OVERNIGHT HANGAR STORAGE: YES

TIEDOWNS FOR AIRCRAFT: YES

GROUND TRANSPORTATION: Car Rental: YES

Shuttle: NO **Courtesy Car:** NO

VENDING MACHINES: YES

OVERNIGHT CAMPING FOR AIRCRAFT FLYING IN: YES - BASIC

WIFI: YES

INTERNET ACCESS: YES

	NAME	MILES FROM AIRPORT	PHONE	SERVICES
DINING:	HUB'S PUB	2.4	573-358-9098	
	VARIOUS FAST FOOD	2		
LODGING:	SUPER 8	3	573-358-5888	
	HAMPTON INN FARMINGTON	14	573-760-8700	
GOLF COURSES:	LEAD BELT	3	573-358-3573	
	TERRE DU LAC	5	573-562-7528	
CAMP GROUNDS:				

LOCAL ATTRACTIONS: BT MINES
AIRPORT EVENTS:
COMMENTS: RUNWAY 14 RIGHT TRAFFIC.
AWOS PHONE:



LATITUDE	LONGITUDE	ELEVATION	MI FROM CBD
37° 55' 08.33"	90° 34' 30.73"	910	1 W

RUNWAY	14/32	FREQUENCIES		NAVIGATION
LENGTH	2800'	CTAF	122.975	
WIDTH	49'	UNICOM	122.975	
SURFACE	ASPHALT	LIGHTS		
RWY LIGHTS		WEATHER		
APPR LIGHTS		ATIS		
VGSI		APPROACH		
		DEPARTURE		
		TOWER		
		GROUND		
		CLNC DEL		
		FSS/RCO		
				FUEL

BOONVILLE
JESSE VIERTEL MEMORIAL
VER



AIRPORT PHONE: 660-882-7441
AIRPORT MANAGER'S NAME: JOHN TAYLOR
AIRPORT MANAGER'S PHONE: 660-882-7441
AFTER HOURS PHONE: 660-882-7441

AIRPORT 20044 PEARRE LANE
ADDRESS: BOONVILLE MO 65233
EMAIL: JOHNTAYLOR_1@YAHOO.COM

FBOs: TIG-AIR AVIATION
 G & J AIRCRAFT SERVICE

660-882-7441 FUEL, FLT INSTR
 660-882-7013

MECHANICAL SERVICES: Airframe: MAJOR

Powerplant: MAJOR

FUEL TYPE: 100LL 24 HR SELF SERVICE JET A

24 HR SELF SERVICE

LANDING FEE: NO

OVERNIGHT HANGAR STORAGE: NO

TIEDOWNS FOR AIRCRAFT: YES

GROUND TRANSPORTATION: Car Rental: YES

Shuttle: NO **Courtesy Car:** YES

VENDING MACHINES: NO

OVERNIGHT CAMPING FOR AIRCRAFT FLYING IN: YES

WIFI: YES

INTERNET ACCESS: YES


	NAME	MILES FROM AIRPORT	PHONE	SERVICES
DINING:	VARIOUS DINING IN BOONVILLE	5		
LODGING:	VARIOUS LODGING IN BOONVILLE	5		
GOLF COURSES:				
CAMP GROUNDS:				

LOCAL ATTRACTIONS: ISLE OF CAPRI CASINO

AIRPORT EVENTS:

COMMENTS: AWOS III P/T. COMPUTER TERMINAL WEATHER SERVICE. EXTENSIVE STUDENT PILOT TRAINING INVOF ARPT. NOISE ABATEMENT, RWY 36 FLY RWY CNTRLN TO 1,500' BEFORE TURNING ON COURSE. RWY 18 CALM WIND RWY.

AWOS PHONE: 660-882-5454



Not for Navigation

LATITUDE	LONGITUDE	ELEVATION	MI FROM CBD
38° 56' 48.20"	92° 40' 57.60"	715	3 SE

RUNWAY	18/36					FREQUENCIES		NAVIGATION
LENGTH	4000'				CTAF	122.7	VOR	
WIDTH	75'				UNICOM	122.7	RNAV LPV	
SURFACE	ASPHALT				LIGHTS	122.7	RNAV GPS	
RWY LIGHTS	MIRL				WEATHER ATIS			
APPR LIGHTS	REIL/REIL				APPROACH	124.375		
VGSI	P4L/P4L				DEPARTURE	124.375		
					TOWER			
					GROUND			
					CLNC DEL			
					FSS/RCO			
							FUEL	
							100LL	
							JET A	

BOWLING GREEN
BOWLING GREEN MUNICIPAL
H19



AIRPORT PHONE: 573-567-6898

AIRPORT MANAGER'S NAME: JAKE MCDONALD

AIRPORT 14026 AIRPORT ROAD

AIRPORT MANAGER'S PHONE: 830-423-2168

ADDRESS: BOWLING GREEN MO 63334

AFTER HOURS PHONE: 573-324-3200 EMERGENCY ONLY

EMAIL: BOWLINGGREEN-MO.GOV

FBOs: CITY OF BOWLING GREEN
 AIR COVER CROP SOLUTIONS

573-567-6898 FUEL
 830-423-2169 AG SPRAYING

MECHANICAL SERVICES: Airframe: NONE

Powerplant: NONE

FUEL TYPE: 100LL 24 HR SELF SERVICE

LANDING FEE: NO

OVERNIGHT HANGAR STORAGE: NO

TIEDOWNS FOR AIRCRAFT: YES

GROUND TRANSPORTATION: Car Rental: NO

Shuttle: NO **Courtesy Car:** NO

VENDING MACHINES: NO

OVERNIGHT CAMPING FOR AIRCRAFT FLYING IN: YES WITH PRIOR APPROVAL BOARD OF ALDERMEN

WIFI: NO

INTERNET ACCESS: NO


	NAME	MILES FROM AIRPORT	PHONE	SERVICES
DINING:	SAINTS AVENUE CAFÉ	4	573-324-2348	6:30AM - 11PM
	LUCKY STAR	3	573-324-3533	
	DAIRY QUEEN	4	573-324-3407	
	DOS PRIMOS	4	573-324-6442	
	MCDONALD'S	4	573-324-6181	
	HARDEE'S	4	573-324-5583	
	SOUTH SIDE BAR & GRILL	4	573-324-6900	
	MEME'S PANTRY	4	573-324-6330	
LODGING:	SUPER 8	4	573-324-6888	
	VINTAGE INN	1.5	573-324-2552	
GOLF COURSES:				
CAMP GROUNDS:	COZY C CAMPGROUND	11	573-324-3055	

LOCAL ATTRACTIONS: CHAMP CLARK HOUSE - 4.5 MILES, AMISH COMMUNITY - 6.5 MILES, WOODS SMOKED MEATS - 1.5 MILES, BANKHEAD CHOCOLATES - 1.5 MILES, DOWNTOWN SQUARE WITH QUAIN TITTLE SHOPS - 4 MILES.

AIRPORT EVENTS:

COMMENTS: ACTVT LGTG AFTER 2100 - CTAF. DO NOT OVERFLY PRISON

AWOS PHONE:



LATITUDE	LONGITUDE	ELEVATION	MI FROM CBD
39° 22' 11.70"	91° 13' 09.40"	886	2 NW

RUNWAY	13/31	FREQUENCIES		NAVIGATION
LENGTH	3203'	CTAF	122.8	RNAV GPS
WIDTH	50'	UNICOM	122.8	
SURFACE	ASPHALT	LIGHTS	122.8	
RWY LIGHTS	LIRL	WEATHER ATIS		
APPR LIGHTS		APPROACH	126.225	FUEL 100LL
VGSI		DEPARTURE	126.225	
		TOWER		
		GROUND		
		CLNC DEL		
		FSS/RCO		

**BRANSON
M. GRAHAM CLARK DOWNTOWN
PLK**



AIRPORT PHONE: 417-332-1848
AIRPORT MANAGER'S NAME: MIKE MULNIK
AIRPORT MANAGER'S PHONE: 417-332-1848
AFTER HOURS PHONE: 417-546-7250 EMERGENCY ONLY
FBOs: M. GRAHAM CLARK DOWNTOWN AIRPORT 417-332-1848 FUEL, MAINTENANCE

AIRPORT 491 BLUE SKY LANE
ADDRESS: HOLLISTER MO 65672
EMAIL: MIKEM2@CO.TANEY.MO.US

MECHANICAL SERVICES: Airframe: MINOR Powerplant: MINOR
FUEL TYPE: 100LL ATTENDED JET A ATTENDED
LANDING FEE: NO
OVERNIGHT HANGAR STORAGE: YES
TIEDOWNS FOR AIRCRAFT: YES
GROUND TRANSPORTATION: Car Rental: YES Shuttle: NO Courtesy Car: NO
VENDING MACHINES: YES
OVERNIGHT CAMPING FOR AIRCRAFT FLYING IN: NO
WIFI: YES - PASSWORD IN OFFICE
INTERNET ACCESS: YES

	NAME	MILES FROM AIRPORT	PHONE	SERVICES
DINING:	KEETER CENTER	1	417-239-1900	
	NUMEROUS LOCAL	5		
LODGING:	LA QUINTA	1	417-239-0066	
	KEETER CENTER	1	417-239-1900	
	HILTON	3	417-336-5400	
	CHATEAU ON THE LAKE	9	888-333-5253	
GOLF COURSES:	THOUSAND HILL	5	417-334-4553	
	HOLIDAY HILLS	7	417-334-4838	
CAMP GROUNDS:				

LOCAL ATTRACTIONS: ALL BRANSON THEATERS, THEME PARKS, AND RESTAURANTS.
AIRPORT EVENTS: WWW.FLYPLK.COM
COMMENTS: LARGE DROP-OFFS AND DISPLACED THRESHOLDS BOTH RUNWAY ENDS. STEEP TERRAIN GRADIENTS ALONG RUNWAY EDGES. COMPUTER TERMINAL WEATHER SERVICE. AVIS CAR RENTAL ON FIELD. PLEASE SEE WWW.FLYPLK.COM
AWOS PHONE:



LATITUDE	LONGITUDE	ELEVATION	MI FROM CBD
36° 37' 33.34"	93° 13' 44.12"	940	1 S

RUNWAY	12/30				FREQUENCIES	NAVIGATION
LENGTH	3738'				CTAF 122.7	RNAV LPV
WIDTH	100'				UNICOM 122.7	
SURFACE	ASPHALT				LIGHTS 122.7	
RWY LIGHTS	MIRL				WEATHER ATIS	
APPR LIGHTS	REIL/REIL				APPROACH 126.35	
VGSI	NONE/V4R				DEPARTURE 126.35	
					TOWER	FUEL
					GROUND	100LL
					CLNC DEL 118.4, 126.35	JET A
					FSS/RCO 122.2	

**BRANSON
BRANSON
BBG**



AIRPORT PHONE: 417-334-7813
AIRPORT MANAGER'S NAME: JEFF BOURK, A.A.E.
AIRPORT MANAGER'S PHONE: 417-334-7813
AFTER HOURS PHONE: 417-334-8002
FBOs: BRANSON JET CENTER

AIRPORT 4000 BRANSON AIRPORT BOULEVARD
ADDRESS: HOLLISTER MO 65672
EMAIL: INFO@BRANSONJETCENTER.COM

417-334-8234 FUEL

MECHANICAL SERVICES: Airframe: MINOR Powerplant: MINOR
FUEL TYPE: 100LL 24 HR SELF SERVICE JET A 24 HR SELF SERVICE
LANDING FEE: NO - NO LANDING FEE FOR SINGLE ENGINE, NO MINIMUM FUEL PURCHASE
OVERNIGHT HANGAR STORAGE: YES
TIEDOWNS FOR AIRCRAFT: YES
GROUND TRANSPORTATION: Car Rental: YES Shuttle: NO Courtesy Car: YES
VENDING MACHINES: YES
OVERNIGHT CAMPING FOR AIRCRAFT FLYING IN: SLEEP ROOMS
WIFI: YES
INTERNET ACCESS: YES

	NAME	MILES FROM AIRPORT	PHONE	SERVICES
DINING:	AIRPORT DINER	0	417-334-8234	M - W 7:30 AM - 4 PM. TH - SU 7:30 AM - 7 PM
LODGING:	LOCAL LODGING AVAILABLE		888-359-2541	WWW.FLYBRANSONTRAVEL.COM
GOLF COURSES:	BUFFALO RIDGE MOUNTAIN TOP COURSE	1	417-339-5430	
	BUFFALO RIDGE SPRINGS COURSE	2	417-339-5430	
	BIG CEDAR TOP OF THE ROCK	10	800-225-6343	
CAMP GROUNDS:				

LOCAL ATTRACTIONS: ALL BRANSON THEATERS, THEME PARKS, AND RESTAURANTS

AIRPORT EVENTS: CHECK WWW.FLYBRANSON.COM FOR AIRPORT EVENTS!

COMMENTS: RENTAL CAR ON SITE. NITROGEN SERVICE AVAILABLE. AIRPORT ATTENDED CONTINUOUSLY. TOWER 0700-2100. CLNC DEL 126.35 IF TOWER CLOSED. ILS RWY 32 - 111.35. FLYBRANSONTRAVEL.COM FOR LOCAL INFO OR CALL 1-888-FLYBKG1. AIRPORT DINER MENU AVAILABLE AT WWW.BRANSONJETCENTER.COM. NO LANDING FEE FOR SINGLE ENGINE, NO MINIMUM FUEL PURCHASE. OTHER AIRCRAFT - FEES VARY BY SIZE AND WEIGHT.

AWOS PHONE: 417-334-0218



Not for Navigation

LATITUDE	LONGITUDE	ELEVATION	MI FROM CBD
36° 31' 55.50"	93° 12' 01.96"	1302	8 SSE

RUNWAY	14/32					FREQUENCIES		NAVIGATION
LENGTH	7140'				CTAF	128.15	VOR	
WIDTH	150'				UNICOM	122.95	RNAV LPV	
SURFACE	CONCRETE				LIGHTS	128.15	ILS	
					WEATHER	124.625 AWOS		
RWY LIGHTS	HIRL				ATIS	124.625		
					APPROACH	126.35		
APPR LIGHTS	REIL/MALSF				DEPARTURE	126.35		
					TOWER	128.15		
VGSI	P4L/P4L				GROUND	118.4	FUEL	
					CLNC DEL	118.4	100LL	
					FSS/RCO	122.025	JET A	

**BRANSON WEST
BRANSON WEST MUNICIPAL - EMERSON FIELD
FWB**



AIRPORT PHONE: 417-272-3921
AIRPORT MANAGER'S NAME: DON ROGERS
AIRPORT MANAGER'S PHONE: 417-893-0269
AFTER HOURS PHONE: 417-893-0269
FBOs: WELLS AIRCRAFT

AIRPORT 393 AERO DRIVE
ADDRESS: BRANSON WEST MO 65737
EMAIL: INFOS@WELLSAC.COM
FUEL, FLT INSTR

MECHANICAL SERVICES: Airframe: MAJOR **Powerplant:** MAJOR
FUEL TYPE: 100LL 24 HR SELF SERVICE AND FULL SERVICE JET A ATTENDED
LANDING FEE: NO
OVERNIGHT HANGAR STORAGE: YES
TIEDOWNS FOR AIRCRAFT: YES
GROUND TRANSPORTATION: Car Rental: YES **Shuttle:** NO **Courtesy Car:** YES
VENDING MACHINES: YES
OVERNIGHT CAMPING FOR AIRCRAFT FLYING IN: NO
WIFI: YES
INTERNET ACCESS: YES

	NAME	MILES FROM AIRPORT	PHONE	SERVICES
DINING:	DANNA'S BBQ	2	417-272-1945	
	TEQUILA'S	2	417-272-3399	
	EL LAGO	2	417-272-8910	
LODGING:	CONCIERGE SERVICE TO BRANSON SHOWS, ATTRACTIONS, HOTELS WWW.RENTBYOWNER.COM			
GOLF COURSES:	WWW.GOLFBRANSON.COM			
CAMP GROUNDS:	WWW.RVPARKSTORE.COM			

LOCAL ATTRACTIONS: ALL BRANSON THEATERS, THEME PARKS, AND RESTAURANTS
AIRPORT EVENTS:
COMMENTS: ENTERPRISE RENTAL CAR AND LIMO SERVICE AVBL W/RESERVATIONS. PILOT LOUNGE AND SUPPLIES AVBL. ACTVT LGTG CTAF.
AWOS PHONE: 417-272-3922



LATITUDE	LONGITUDE	ELEVATION	MI FROM CBD
36° 41' 54.60"	93° 24' 08.10"	1348	2 W

RUNWAY	3/21	FREQUENCIES		NAVIGATION
LENGTH	5002'	CTAF	123.0	RNAV LPV
WIDTH	75'	UNICOM	123.0	
SURFACE	CONCRETE	LIGHTS	123.0	
		WEATHER	119.725 AWOS	
RWY LIGHTS	MIRL	ATIS		
APPR LIGHTS	REIL/REIL	APPROACH	126.35	
VGSI	P4R/P4L	DEPARTURE	126.35	
		TOWER		
		GROUND		
		CLNC DEL	118.4	
		FSS/RCO	122.025	

**BROOKFIELD MARCELINE
NORTH CENTRAL MISSOURI REGIONAL
MO8**



AIRPORT PHONE: 660-258-7317
AIRPORT MANAGER'S NAME: TED/RANDY STOCKWELL
AIRPORT MANAGER'S PHONE: 660-734-2505
AFTER HOURS PHONE: 660-591-2420
FBOs: CITY OF BROOKFIELD
AIRPORT 28540 JET WAY
ADDRESS: BROOKFIELD MO 64628
EMAIL: NCMRA.AIRPORT@GMAIL.COM
 660-258-7317 FUEL
 660-734-2505
 660-591-2420

MECHANICAL SERVICES: Airframe: NONE Powerplant: NONE
FUEL TYPE: 100LL 24 HR SELF SERVICE JET A 24 HR SELF SERVICE
LANDING FEE: NO
OVERNIGHT HANGAR STORAGE: YES W/PRIOR ARRANGEMENT
TIEDOWNS FOR AIRCRAFT: YES
GROUND TRANSPORTATION: Car Rental: YES Shuttle: NO Courtesy Car: YES
VENDING MACHINES: YES
OVERNIGHT CAMPING FOR AIRCRAFT FLYING IN: NO
WIFI: YES - PASSWORD REQUIRED
INTERNET ACCESS: YES

	NAME	MILES FROM AIRPORT	PHONE	SERVICES
DINING:	TEQUILA JALISCO	3	660-258-2226	BROOKFIELD
	SMITTY'S RESTAURANT	3	660-240-5045	BROOKFIELD
	CAPTAIN DAN'S	3	660-258-9999	BROOKFIELD
	CHINA GARDEN	3	660-258-4888	BROOKFIELD
	PIGSKIN PUB & PIZZA	7	660-258-2600	BROOKFIELD
	MA VIC'S CORNER CAFÉ	7	660-376-3773	MARCELINE
	GOODCENTS DELIFRESH SUBS	7	660-376-4116	MARCELINE
	G&T GRILL	7	660-376-2264	MARCELINE
LODGING:	BEST WESTERN	2	660-258-4900	
	LAMPLIGHTER MOTEL MARCELINE	6	660-376-3517	
	MARTIN HOUSE MOTEL	3	660-258-7257	
GOLF COURSES:	BROOKFIELD COUNTRY CLUB	3	660-258-3400	
	MARCELINE COUNTRY CLUB	6	660-376-3174	
CAMP GROUNDS:	BROOKFIELD CAMPGROUND	3	660-258-5644	
	HABITAT FLATS HUNTING LODGE	18	660-856-3008	
	PERSHING PARK	11		

LOCAL ATTRACTIONS: BOYHOOD HOME OF WALT DISNEY - 9 MILES. BIRTHPLACE AND BOYHOOD HOME OF GENERAL JOHN J. PERSHING - 8 MILES.
AIRPORT EVENTS: ANNUAL LABOR DAY FLY-IN HELD IN CONJUNCTION WITH BROOKFIELD BALLOON DERBY.
COMMENTS: TNT TAXI SERVICE - 660-258-5585. CAR RENTAL WITH PRIOR ARRANGEMENT - SMITH MOTORS - 660-258-2267. AVIATION FLIGHT INSTRUCTION AND CHECK RIDES - MARTIN CUPP, CUPP AVIATION, 660-247-0656. FUEL AVBL 24 HOURS. AIRPORT WEB PAGE WWW.NCMRAIRPORT.COM
AWOS PHONE: 660-258-2151



LATITUDE	LONGITUDE	ELEVATION	MI FROM CBD
39° 46' 16.90"	93° 00' 46.00"	845	2 E

RUNWAY	18/36			FREQUENCIES	NAVIGATION
LENGTH	5002'			CTAF 122.9	RNAV LPV
WIDTH	75'			UNICOM	
SURFACE	CONCRETE			LIGHTS 122.9	
				WEATHER 118.425 AWOS	
RWY LIGHTS	MIRL			ATIS	
APPR LIGHTS	REIL/REIL			APPROACH 125.25	
VGSI	P4L/P4L			DEPARTURE 125.25	
				TOWER	
				GROUND	FUEL
				CLNC DEL	100LL
				FSS/RCO	JET A

BUFFALO
BUFFALO MUNICIPAL
H17



AIRPORT PHONE: 417-345-2701
AIRPORT MANAGER'S NAME: RICK BEHYMER
AIRPORT MANAGER'S PHONE: 417-345-1120
AFTER HOURS PHONE: 417-345-1120
FBOs: CITY OF BUFFALO

AIRPORT 325 EAST RAMSEY
ADDRESS: BUFFALO MO 65622
EMAIL: RDBEHYMER@GMAIL.COM
 417-345-2701

MECHANICAL SERVICES: Airframe: NONE

Powerplant: NONE

FUEL TYPE: NONE NOT ATTENDED

LANDING FEE: NO

OVERNIGHT HANGAR STORAGE: NO

TIEDOWNS FOR AIRCRAFT: YES

GROUND TRANSPORTATION: Car Rental: NO

Shuttle: NO **Courtesy Car:** NO

VENDING MACHINES: NO

OVERNIGHT CAMPING FOR AIRCRAFT FLYING IN: NO

WIFI: NO

INTERNET ACCESS: NO

	NAME	MILES FROM AIRPORT	PHONE	SERVICES
DINING:	MAPLE STREET GRILL	0.5	417-345-5045	10:30AM - 9PM, CLOSED SU-TU
LODGING:	BUFFALO INN AND SUITES	2	417-345-4000	
	OAK INN	2.5	417-345-6151	
GOLF COURSES:	KAREN KJAR MEMORIAL GOLF COURSE	6	417-345-4653	7AM - 5:30PM - REGULATION 18 HOLE
CAMP GROUNDS:				

LOCAL ATTRACTIONS: BENNETT SPRING STATE PARK - 17 MILES. POMME DE TERRE LAKE - 25 MILES. NIANGUA RIVER BOATING AND FISHING - 3 MILES.

AIRPORT EVENTS:

COMMENTS: ACTVT LGTG CTAF. HELIPORT 40 X 40 ASPHALT, 8:1 APPRCH SLOPE FROM NE, AIRPORT BEACON 260' SOUTH OF HELIPAD, 5:1 APPRCH SLOPE.

AWOS PHONE:



LATITUDE	LONGITUDE	ELEVATION	MI FROM CBD
37° 39' 14.70"	93° 05' 13.20"	1154	1 N

RUNWAY	4/22	HELIPORT H1			FREQUENCIES	NAVIGATION
LENGTH	3220'	40' X 40'			CTAF 122.9	
WIDTH	50'				UNICOM 122.9	
SURFACE	ASPHALT	ASPHALT			WEATHER	
RWY LIGHTS	LIRL	PERI			ATIS	
APPR LIGHTS		LDNG DIR LGTS			APPROACH	
VGSI					DEPARTURE	
					TOWER	FUEL
					GROUND	
					CLNC DEL	
					FSS/RCO	

**BUTLER
BUTLER MEMORIAL
BUM**



AIRPORT PHONE: 816-529-5867
AIRPORT MANAGER'S NAME: CHRIS HALL
AIRPORT MANAGER'S PHONE: 816-529-5867
AFTER HOURS PHONE: 816-529-5867

AIRPORT 1413 NORTH ORANGE
ADDRESS: BUTLER MO 64730
EMAIL: SKYDIVEKC@AOL.COM

FBOs: J.R. AVIATION, INC.
 BUTLER CITY HALL

816-529-5867 FUEL, PARACHUTE
 660-679-4182

MECHANICAL SERVICES: Airframe: NONE
FUEL TYPE: 100LL 24 HR SELF SERVICE
LANDING FEE: NO

Powerplant: NONE

OVERNIGHT HANGAR STORAGE: NO

TIEDOWNS FOR AIRCRAFT: YES

GROUND TRANSPORTATION: Car Rental: NO

Shuttle: NO **Courtesy Car:** YES

VENDING MACHINES: YES

OVERNIGHT CAMPING FOR AIRCRAFT FLYING IN: YES

WIFI: YES

INTERNET ACCESS: YES

	NAME	MILES FROM AIRPORT	PHONE	SERVICES
DINING:	NEW CHINA BUFFET	1.5	660-679-0888	11AM - 9PM
	FLAMING LANTERN	3	660-679-6492	6AM - 9PM
	SONIC DRIVE IN	2.7	660-679-4725	11 AM - 9 PM TU-SA
	THE PENNELL RESTAURANT	2.7	660-200-7333	
	JACKWAGON BBQ	2.8	660-679-5400	
LODGING:	DAYS INN	3	660-679-4544	
	SUPER 8	3	660-679-6183	
	PENNELL INN	5	660-200-7333	
GOLF COURSES:	BUTLER COUNTRY CLUB	3	660-679-3637	
CAMP GROUNDS:				

LOCAL ATTRACTIONS:
AIRPORT EVENTS:
COMMENTS: LGTS ON DUSK-DAWN
AWOS PHONE:



LATITUDE	LONGITUDE	ELEVATION	MI FROM CBD
38° 17' 23.20"	94° 20' 24.50"	894	2 N

RUNWAY	18/36				FREQUENCIES	NAVIGATION
LENGTH	3999'				CTAF 122.9	VOR
WIDTH	75'				UNICOM	
SURFACE	ASPHALT				LIGHTS 122.9	RNAV LPV
RWY LIGHTS	MIRL				WEATHER ATIS	
APPR LIGHTS					APPROACH 125.55	
VGSI	NONE/P2L				DEPARTURE 125.55	
					TOWER	FUEL
					GROUND	100LL
					CLNC DEL	
					FSS/RCO 122.1R, 115.9T	

**CABOOL
CABOOL MEMORIAL
TVB**



AIRPORT PHONE: 417-962-3796
AIRPORT MANAGER'S NAME: RON SCHEETS
AIRPORT MANAGER'S PHONE: 417-962-3136
AFTER HOURS PHONE: 417-962-3136
FBOs: CABOOL AIRPORT SERVICES

AIRPORT 100 AIRPORT ROAD
ADDRESS: CABOOL MO 65689
EMAIL: RSCHEETS@CABOOLMO.ORG
 417-962-3796 FUEL

MECHANICAL SERVICES: Airframe: NONE Powerplant: NONE
FUEL TYPE: 100LL CALL PHONE NUMBER POSTED AT TERMINAL MOGAS
LANDING FEE: NO
OVERNIGHT HANGAR STORAGE: NO
TIEDOWNS FOR AIRCRAFT: YES
GROUND TRANSPORTATION: Car Rental: NO Shuttle: NO Courtesy Car: NO
VENDING MACHINES: NO
OVERNIGHT CAMPING FOR AIRCRAFT FLYING IN: YES
WIFI: NO
INTERNET ACCESS: NO

	NAME	MILES FROM AIRPORT	PHONE	SERVICES
DINING:	EL IMPERIAL MEXICAN	1.5		8AM - 9PM
	EL RANCHO TRUCK STOP	4		OPEN 24 HRS
LODGING:	AMERICA'S BEST VALUE	3.5	417-962-5888	
	TOD'S MOTEL	1.5	417-962-3115	
GOLF COURSES:	WEDGEWOOD COUNTRY CLUB	5	417-926-5374	
CAMP GROUNDS:				

LOCAL ATTRACTIONS:
AIRPORT EVENTS:
COMMENTS: ACTVT LGTG CTAf. BEACON LOCATED .9 MILE W/NW OF AIRPORT ON WATER TOWER.
AWOS PHONE:



LATITUDE	LONGITUDE	ELEVATION	MI FROM CBD
37° 07' 56.80"	92° 05' 02.30"	1220	1 NE

RUNWAY	3/21	FREQUENCIES		NAVIGATION
LENGTH	3002'	CTAF	122.9	VOR
WIDTH	60'	UNICOM		
SURFACE	ASPHALT	LIGHTS	122.9	RNAV GPS
		WEATHER		
RWY LIGHTS	MIRL	ATIS		
		APPROACH	128.35	
APPR LIGHTS		DEPARTURE		
VGSI		TOWER		FUEL
		GROUND		
		CLNC DEL		100LL
		FSS/RCO		MOGAS

CAMDENTON
CAMDENTON MEMORIAL - LAKE REGIONAL
OZS



AIRPORT PHONE: 573-346-0300
AIRPORT MANAGER'S NAME: COREY LEUWERKE
AIRPORT MANAGER'S PHONE: 573-346-0300
AFTER HOURS PHONE: 573-836-5975

AIRPORT 20 AIRPORT DRIVE
ADDRESS: CAMDENTON MO 65020
EMAIL: COREY@LAKEAVIATIONCENTER.COM

FBOs: LAKE AVIATION CENTER

573-836-5975 FUEL, RENTALS, MAINT
 573-836-3070 LOW PRESSURE 02 AVBL

MECHANICAL SERVICES: Airframe: MAJOR Powerplant: MAJOR
FUEL TYPE: 100LL ATTENDED JET A+ ATTENDED
LANDING FEE: NO
OVERNIGHT HANGAR STORAGE: YES
TIEDOWNS FOR AIRCRAFT: YES
GROUND TRANSPORTATION: Car Rental: YES Shuttle: NO Courtesy Car: YES
VENDING MACHINES: YES
OVERNIGHT CAMPING FOR AIRCRAFT FLYING IN: NO
WIFI: YES
INTERNET ACCESS: YES

	NAME	MILES FROM AIRPORT	PHONE	SERVICES
DINING:	RJ'S FAMILY RESTAURANT	3	573-346-6133	BREAKFAST, LUNCH
	ANGELA'S	0.2	573-317-3064	BREAKFAST, LUNCH
	VARIOUS LOCAL AND FAST FOOD	3		
LODGING:	SLEEP INN AND SUITES	4.5	573-346-4501	
	OLD KINDERHOOK	6	573-346-7818	
GOLF COURSES:	OLD KINDERHOOK	6	573-346-7818	
	LAKE VALLEY COUNTRY CLUB	6	573-346-7218	
CAMP GROUNDS:				

LOCAL ATTRACTIONS: BRIDAL CAVE, HA HA TONKA STATE PARK, MAIN STREET OPRY COUNTRY MUSIC SHOW, OUTLET SHOPPING MALL, AREA WINERIES. EXCELLENT RECREATIONAL ACTIVITIES FOR THE FAMILY IN THE LAKE OF THE OZARKS AREA. SEE WWW.FUNLAKE.COM
AIRPORT EVENTS: AIRSHOW IN SEPTEMBER EVERY OTHER YEAR IN 2020
COMMENTS: ACTVT LGTG CTAF. BULK LOW PRESSURE 02 AVBL.
AWOS PHONE: 573-317-0412



LATITUDE	LONGITUDE	ELEVATION	MI FROM CBD
37° 58' 26.30"	92° 41' 28.30"	1062	3 SE

RUNWAY	15/33			FREQUENCIES	NAVIGATION
LENGTH	4000'			CTAF 122.8	VOR
WIDTH	75'			UNICOM 122.8	RNAV LPV
SURFACE	ASPHALT			LIGHTS 122.8	
				WEATHER 120.225 AWOS	
				ATIS	
				APPROACH 124.1	
RWY LIGHTS	MIRL			DEPARTURE 124.1	
APPR LIGHTS	REIL/REIL			TOWER	
				GROUND	FUEL
				CLNC DEL	100LL
VGSI	P4L/P4L			FSS/RCO	JET A+

CAMERON
CAMERON MEMORIAL
EZZ



AIRPORT PHONE: 816-632-2423

AIRPORT MANAGER'S NAME: ERIC EVANS

AIRPORT MANAGER'S PHONE: 816-632-2423

AFTER HOURS PHONE: 816-284-3136

FBOs: CITY OF CAMERON

AIRPORT 11766 NORTHEAST A HWY

ADDRESS: CAMERON MO 64429

EMAIL: AIRPORT@CAMERONMO.COM

816-632-2177 FUEL

MECHANICAL SERVICES: Airframe: MINOR

Powerplant: MINOR

FUEL TYPE: 100LL 24 HR SELF SERVICE FUELMASTER

LANDING FEE: NO

OVERNIGHT HANGAR STORAGE: YES

TIEDOWNS FOR AIRCRAFT: YES

GROUND TRANSPORTATION: Car Rental: YES

Shuttle: NO **Courtesy Car:** YES

VENDING MACHINES: YES

OVERNIGHT CAMPING FOR AIRCRAFT FLYING IN: YES

WIFI: YES - PASSWORD Cameron10 (Upper Case "C")

INTERNET ACCESS: YES

	NAME	MILES FROM AIRPORT	PHONE	SERVICES
DINING:	HUNAN CHINESE RESTAURANT	2.6	816-632-5585	TU-SU 11 AM-9 PM, CLOSED M
	MCCORKLE'S	2.7	816-632-4373	M-TH 11 AM-9 PM, F-SA 11 AM-MID
	TUB CREEK BBQ & FAMILY DINER	2.7	816-632-8227	TU-SA 11 AM-8 PM, CLOSED SU-M
	ROBYN'S	2.7	816-632-1155	M 11AM-2 PM, SA 2PM, TU-F 8 PM
	DINO'S DINER & FAMILY RESTAURANT	3	816-632-4455	SU-TH 6 AM-9 PM, F-SA 10 PM
	EL MAGUEY MEXICAN RESTAURANT	3.2	816-632-5080	SU-TH 11 AM-9 PM, F-SA 10 PM
	WASHINGTON STREET FOOD & DRINK	3.8	816-632-7204	M-TH 11 AM-9 PM, F-SA 10:30 PM, SU 9 PM
	NELLE'S RESTAURANT	4.9	816-632-6429	OPEN 24 HRS
LODGING:	SUPER 8	3	816-632-8888	
	ECONOLIDGE	3	816-632-6571	
	RED ROOF INN	3	816-632-6623	
	GUEST HOUSE	5	816-632-2187	
	DAYS INN	3	816-632-6660	
	COMFORT INN	5	816-632-5655	
	MOTEL 6	5	816-632-7300	
GOLF COURSES:	CAMERON GOLF COURSE	2	816-632-2626	
CAMP GROUNDS:	PONY EXPRESS	10	816-449-2039	
	SHADY LANE	10	816-583-4937	
	WALLACE STATE PARK	11	816-632-3745	

LOCAL ATTRACTIONS: JAMESPORT AMISH COMMUNITY, MORMON HISTORICAL SITES, US 36 RACEWAY IN OSBORN MO, AND I-35 SPEEDWAY IN WINSTON, MO. MISSOURI STAR QUILT - HAMILTON, MO.

AIRPORT EVENTS: ANNUAL AIR SHOW AND EAA FLY-IN

COMMENTS: ACTVT LGTG - CTA.F. OVERNIGHT HANGAR STORAGE WHEN AVBL. COMPUTER TERMINAL WEATHER SERVICE. TAXI AND HOTEL SHUTTLE SERVICE.

AWOS PHONE: 816-933-2124



LATITUDE	LONGITUDE	ELEVATION	MI FROM CBD
39° 43' 39.20"	94° 16' 35.00"	1040	2 SW

RUNWAY	17/35	FREQUENCIES		NAVIGATION			
LENGTH	4000'	CTAF	122.8	RNAV LPV			
WIDTH	75'	UNICOM	122.8				
SURFACE	CONCRETE	LIGHTS	122.8				
		WEATHER	121.050 AWOS				
RWY LIGHTS	MIRL	ATIS					
APPR LIGHTS	REIL/REIL	APPROACH	118.4				
VGSIs	P4L/P4L	DEPARTURE	118.4	<table border="1"> <thead> <tr> <th>FUEL</th> </tr> </thead> <tbody> <tr> <td>100LL</td> </tr> <tr> <td>PHILLIPS 66 BRANDED</td> </tr> </tbody> </table>	FUEL	100LL	PHILLIPS 66 BRANDED
		FUEL					
		100LL					
PHILLIPS 66 BRANDED							
		TOWER					
		GROUND					
		CLNC DEL	121.6				
		FSS/RCO					

**CAMPBELL
CAMPBELL MUNICIPAL
34M**



AIRPORT PHONE: 573-246-9891

AIRPORT MANAGER'S NAME: RANDALL BAKER

AIRPORT MANAGER'S PHONE: 573-246-2541

AFTER HOURS PHONE: 573-246-2511

FBOs: CROOM FLYING SERVICE

AIRPORT US 62 EAST

ADDRESS: CAMPBELL MO 63933

EMAIL: RBAKER@SHELTONBBS.COM

573-246-3216 AG SPRAYING SERVICES

MECHANICAL SERVICES: Airframe: NONE

Powerplant: NONE

FUEL TYPE: NONE

LANDING FEE: NO

OVERNIGHT HANGAR STORAGE: NO

TIEDOWNS FOR AIRCRAFT: NO

GROUND TRANSPORTATION: Car Rental: NO

Shuttle: NO **Courtesy Car:** NO

VENDING MACHINES: NO

OVERNIGHT CAMPING FOR AIRCRAFT FLYING IN: NO

WIFI: NO

INTERNET ACCESS: NO

	NAME	MILES FROM AIRPORT	PHONE	SERVICES
DINING:	MOM'S COUNTRY KITCHEN	1.5	573-246-3277	
	SUGAR SHACK	1.5	573-246-2204	
	VONDY'S DAISY HUT	1.5	573-246-2722	
LODGING:	STABLE INN MOTEL	1.5	573-246-2845	
	MALDEN AIRPORT INN	10	573-276-5144	
GOLF COURSES:	MALDEN COUNTRY CLUB	10	573-276-9991	
CAMP GROUNDS:				

LOCAL ATTRACTIONS: VISIT WWW.CAMPBELLMO.COM

AIRPORT EVENTS:

COMMENTS: CROP DUSTING AIRCRAFT ON AND INVOF AIRPORT.

AWOS PHONE:



LATITUDE	LONGITUDE	ELEVATION	MI FROM CBD
36° 29' 09.80"	90° 00' 56.50"	284	3 E

RUNWAY	18/36			FREQUENCIES	NAVIGATION
LENGTH	3000'			CTAF 122.9	
WIDTH	50'			UNICOM	
SURFACE	ASPHALT			LIGHTS	
RWY LIGHTS	LIRL			WEATHER	
APPR LIGHTS				ATIS	
VGSI				APPROACH	
				DEPARTURE	
				TOWER	
				GROUND	
				CLNC DEL	
				FSS/RCO	
					FUEL

**CAPE GIRARDEAU
CAPE GIRARDEAU REGIONAL
CGI**



AIRPORT PHONE: 573-334-6230

AIRPORT MANAGER'S NAME: KATRINA AMOS

AIRPORT MANAGER'S PHONE: 573-334-6230

AFTER HOURS PHONE: 573-334-6230

AIRPORT 860 RUSH H. LIMBAUGH JR MEMORIAL DRIVE

ADDRESS: CAPE GIRARDEAU MO 63701

EMAIL: KAMOS@CITYOFCAPE.ORG

FBOs: CAPE AVIATION	573-335-6632	FUEL, MECHANICAL, CHARTER
OZARK AIRCRAFT REPAIR & MAINTENANCE	573-335-6632	MAINTENANCE & REPAIRS
CAPE AIR CHARTER	573-335-6631	CHARTER SERVICE

MECHANICAL SERVICES: Airframe: MAJOR

Powerplant: MAJOR

FUEL TYPE: 100LL ATTENDED JET A ATTENDED

LANDING FEE: NO

OVERNIGHT HANGAR STORAGE: YES

TIEDOWNS FOR AIRCRAFT: YES

GROUND TRANSPORTATION: Car Rental: YES

Shuttle: NO **Courtesy Car:** YES

VENDING MACHINES: YES

OVERNIGHT CAMPING FOR AIRCRAFT FLYING IN: NO

WIFI: YES

INTERNET ACCESS: YES

	NAME	MILES FROM AIRPORT	PHONE	SERVICES
DINING:	SANDY'S PLACE RESTAURANT	0	573-334-0800	T-TH 8AM - 3PM; FR 8AM - 9PM; SA 11AM - 7PM; SU 8AM - 3PM
LODGING:	HOLIDAY INN	6	573-334-4491	
	DRURY (VARIOUS)	6	800-378-7946	
	CANDLEWOOD SUITES	6	877-226-3539	
GOLF COURSES:	CAPE JAYCEE GOLF COURSE	10	573-334-2031	
	BENT CREEK GOLF COURSE	15	573-243-6060	
	DALHOUSIE GOLF CLUB	15	573-332-0818	
CAMP GROUNDS:				

LOCAL ATTRACTIONS:
AIRPORT EVENTS: ANNUAL AIRSHOW - VISIT WWW.CAPEGIRARDEAUAIRFESTIVAL.COM
COMMENTS: NORTHERN 100' TWY 'C' NOT VSBLE FM CONTROL TWR. E110 STANDBY GEN FAA FAC ONLY. ILS FREQ 109.5 48HR PPR AND FAA APPR REQ FOR UNSCHEDULED AIRCRAFT W/MORE 30 PAX SEATS. 573 334-6230 FOR INFO.
AWOS PHONE: 573-335-3811 ASOS

CARROLLTON
CARROLLTON MEMORIAL
K26



AIRPORT PHONE: 660-973-9602
AIRPORT MANAGER'S NAME: DAVID HEDDINGS/ROBERT TURNER **AIRPORT** 23233 CR 316
AIRPORT MANAGER'S PHONE: 660-631-0868/660-973-9602 **ADDRESS:** CARROLLTON MO 64633
AFTER HOURS PHONE: 660-542-3128 **EMAIL:** CARROLLTONPD.TURNER@OUTLOOK.COM
FBOs: CITY OF CARROLLTON 660-973-9602 FUEL

MECHANICAL SERVICES: Airframe: NONE **Powerplant:** NONE
FUEL TYPE: 100LL 24 HR SELF SERVICE
LANDING FEE: NO
OVERNIGHT HANGAR STORAGE: YES
TIEDOWNS FOR AIRCRAFT: NO
GROUND TRANSPORTATION: Car Rental: NO **Shuttle:** NO **Courtesy Car:** NO
VENDING MACHINES: NO
OVERNIGHT CAMPING FOR AIRCRAFT FLYING IN: NO
WIFI: NO
INTERNET ACCESS: NO

	NAME	MILES FROM AIRPORT	PHONE	SERVICES
DINING:	JB'S STEAKHOUSE	3	660-542-1791	4PM - 8PM
	MCDONALD'S	4	660-542-0966	10AM - 8PM
	MAIN STREET RESTAURANT	4	660-542-2782	10:30AM - 8PM
	BURGER BAR	3	660-542-3393	
LODGING:	CARROLLTON INN	3	660-542-3553	
	STARLINER	4	660-542-3331	
	SUPER 8	6	660-542-2988	
GOLF COURSES:	CARROLLTON COUNTRY CLUB	6	660-542-9865	
CAMP GROUNDS:				

LOCAL ATTRACTIONS:
AIRPORT EVENTS:
COMMENTS: RWY LGTG PRESET ON LOW INTENSITY. CALL DAVID HEDDINGS - 660-631-0868 FOR ANY ISSUES WITH CARD READER
AWOS PHONE:



Not for Navigation

LATITUDE	LONGITUDE	ELEVATION	MI FROM CBD
39° 18' 43.80"	93° 30' 23.60"	670	3 S

RUNWAY	18/36					FREQUENCIES	NAVIGATION
LENGTH	2600'				CTAF	122.9	
WIDTH	50'				UNICOM		
SURFACE	ASPHALT				LIGHTS		
RWY LIGHTS	MIRL				WEATHER		
APPR LIGHTS					ATIS		
VGSI					APPROACH		
					DEPARTURE		
					TOWER		
					GROUND		
					CLNC DEL		
					FSS/RCO		
							FUEL
							100LL

CARUTHERSVILLE
CARUTHERSVILLE MEMORIAL
M05



AIRPORT PHONE: 573-333-4296
AIRPORT MANAGER'S NAME: JERRIE DAVIS
AIRPORT MANAGER'S PHONE: 573-333-4296
AFTER HOURS PHONE: 731-589-2223
FBOs: DYERSBURG AVIONICS, INC.

AIRPORT 2204 AIRPORT ROAD
ADDRESS: CARUTHERSVILLE MO 63830
EMAIL: DYERSBURGAVIONICS@SBCGLOBAL.NET
 573-333-4296 AVIONICS, FUEL, AIRCRAFT
 MAINTENANCE

MECHANICAL SERVICES: Airframe: MAJOR

Powerplant: MAJOR

FUEL TYPE: 100LL SELF SERVICE

LANDING FEE: NO

OVERNIGHT HANGAR STORAGE: NO

TIEDOWNS FOR AIRCRAFT: YES

GROUND TRANSPORTATION: Car Rental: NO

Shuttle: NO **Courtesy Car:** NO

VENDING MACHINES: YES

OVERNIGHT CAMPING FOR AIRCRAFT FLYING IN: NO

WIFI: YES - PASSWORD POSTED INSIDE FBO

INTERNET ACCESS: YES

	NAME	MILES FROM AIRPORT	PHONE	SERVICES
DINING:	ROUNDHOUSE RESTAURANT	3	573-333-1330	6:30 AM - 7:30 PM
	A LITTLE PIZZA HEAVEN	3	573-333-0490	4 PM - 10 PM
	OTIS & HENRY'S GRILL	3	573-333-6012	11 AM - 9 PM
	SUBWAY	3	573-333-0462	8 AM - 12 AM
	SONIC DRIVE IN	3	573-333-0495	6 AM- 12 AM
	MAMA'S BOYS	1.2	573-333-5580	
LODGING:	HERITAGE PLACE INN & SUITES	3	573-333-4333	
	DRURY INN (HAYTI, MO)	7	573-359-2702	
	QUALITY INN (HAYTI, MO)	7	573-359-2200	
GOLF COURSES:	CARUTHERSVILLE GOLF COURSE	0	573-333-1443	
CAMP GROUNDS:	LADY LUCK CASINO RV PARK	3	800-679-4945	
	BOOTHEEL RV PARK (PORTAGEVILLE, MO)	12	573-359-1580	

LOCAL ATTRACTIONS: LUCKY LADY CASINO, HISTORIC WATER TOWER & RIVER WALK, RECREATION CENTER, SPORTS COMPLEX, FOUR CITY PARKS, MISSISSIPPI RIVER ACCESS, FISHING & WATERFOWL HUNTING, ANNUAL BACKYARD BBQ FESTIVAL (AUGUST).

AIRPORT EVENTS:

COMMENTS: RWY 18 - RIGHT TRAFFIC. COMPUTER TERMINAL WEATHER SERVICE. AIRPORT IS ATTENDED MON-FRI, 7AM - 4PM. CROP DUSTING ACTIVITY ON AND INVOF AIRPORT. ACTVT LGTG - CTAF

AWOS PHONE:



LATITUDE	LONGITUDE	ELEVATION	MI FROM CBD
36° 10' 08.80"	89° 40' 35.30"	268	1 SW

RUNWAY	18/36			FREQUENCIES	NAVIGATION
LENGTH	4005'			CTAF 122.9	VOR
WIDTH	75'			UNICOM	RNAV LPV
SURFACE	ASPHALT			LIGHTS	
RWY LIGHTS	MIRL			WEATHER ATIS	
APPR LIGHTS				APPROACH 134.65	
VGSI	P4L/P4L			DEPARTURE 134.65	
				TOWER	FUEL
				GROUND	100LL
				CLNC DEL	
				FSS/RCO	



Not for Navigation

LATITUDE	LONGITUDE	ELEVATION	MI FROM CBD
36° 41' 50.70"	93° 54' 01.90"	1483	2 NW

RUNWAY	9/27				FREQUENCIES	NAVIGATION
LENGTH	3599'				CTAF 122.9	VOR
WIDTH	60'				UNICOM	RNAV LPV
SURFACE	ASPHALT				LIGHTS 122.9	RNAV GPS
RWY LIGHTS	MIRL				WEATHER	
APPR LIGHTS					ATIS	
VGSI	P2L/P2L				APPROACH 124.95	
					DEPARTURE 124.95	
					TOWER	
					GROUND	
					CLNC DEL	
					FSS/RCO	
						FUEL
						100LL

**CHARLESTON
MISSISSIPPI COUNTY
CHQ**



AIRPORT PHONE: 573-683-2959
AIRPORT MANAGER'S NAME: EMILY PULLEN
AIRPORT MANAGER'S PHONE: 573-683-2959
AFTER HOURS PHONE: 573-703-5896
FBOs: MISSISSIPPI COUNTY

AIRPORT MO-105 & Highway C
ADDRESS: CHARLESTON MO 63834
EMAIL: EPULLEN@MISSCOMO.NET

MECHANICAL SERVICES: Airframe: NONE

Powerplant: NONE

FUEL TYPE: NONE

LANDING FEE: NO

OVERNIGHT HANGAR STORAGE: NO

TIEDOWNS FOR AIRCRAFT: YES

GROUND TRANSPORTATION: Car Rental: NO

Shuttle: NO **Courtesy Car:** NO

VENDING MACHINES: NO

OVERNIGHT CAMPING FOR AIRCRAFT FLYING IN: YES

WIFI: NO

INTERNET ACCESS: NO

	NAME	MILES FROM AIRPORT	PHONE	SERVICES
DINING:	REEVES BOOMLAND	3	573-683-6108	
	PIZZA HUT	3	573-683-6081	
	SUBWAY	3	573-683-1091	
	MCDONALD'S	3	573-683-6060	
LODGING:	QUALITY INN	3	573-683-4200	
	EAGLE INN	3	573-683-3900	
	SUPER 8		573-683-2125	
GOLF COURSES:	CHARLESTON COUNTRY CLUB	4	573-683-4433	10AM - 4PM
CAMP GROUNDS:				

LOCAL ATTRACTIONS:
AIRPORT EVENTS:
COMMENTS: ACTVT LGTG - CTAF
AWOS PHONE:



LATITUDE	LONGITUDE	ELEVATION	MI FROM CBD
36° 50' 31.69"	89° 21' 34.77"	313	4 S

RUNWAY	18/36	FREQUENCIES		NAVIGATION
LENGTH	3196'	CTAF	122.9	RNAV GPS
WIDTH	60'	UNICOM		
SURFACE	ASPHALT	LIGHTS	122.9	
RWY LIGHTS	MIRL	WEATHER ATIS		
APPR LIGHTS		APPROACH	133.65	NDB
VGSI	P2L/P2L	DEPARTURE	133.65	
		TOWER		FUEL
		GROUND		
		CLNC DEL		
		FSS/RCO		

**CHILLICOTHE
CHILLICOTHE MUNICIPAL
CHT**



AIRPORT PHONE: 660-646-5270

AIRPORT MANAGER'S NAME: BILL KIEFFER

AIRPORT MANAGER'S PHONE: 660-646-5270

AFTER HOURS PHONE: 660-646-2121

FBOs: CITY OF CHILLICOTHE

AIRPORT 13844 LIV 253

ADDRESS: CHILLICOTHE MO 64601

EMAIL: CHT@GREENHILLS.NET

660-646-1877 FUEL

660-646-5270

MECHANICAL SERVICES: Airframe: NONE

Powerplant: NONE

FUEL TYPE: 100LL ATTENDED

LANDING FEE: NO

OVERNIGHT HANGAR STORAGE: NO

TIEDOWNS FOR AIRCRAFT: YES

GROUND TRANSPORTATION: Car Rental: YES

Shuttle: NO **Courtesy Car:** YES

VENDING MACHINES: YES

OVERNIGHT CAMPING FOR AIRCRAFT FLYING IN: YES

WIFI: YES

INTERNET ACCESS: YES


	NAME	MILES FROM AIRPORT	PHONE	SERVICES
DINING:	VARIOUS FAST FOOD AND LOCAL RESTAURANTS	3		
LODGING:	SUPER 8	3	660-646-7888	
	COMFORT INN	3	660-646-9900	
	DAYS INN	3	660-646-0572	
	FAIRFIELD INN & SUITES	3	660-646-3100	
GOLF COURSES:	GREEN HILLS	6	660-646-6669	
CAMP GROUNDS:				

LOCAL ATTRACTIONS: WATERPARK 4 MILES FROM AIRPORT. DOWNTOWN ANTIQUE SHOPS 4 MILES FROM AIRPORT. AMISH IN JAMESPORT 25 MILES. PLEASE VISIT WWW.CHILLICOTHECITY.ORG

AIRPORT EVENTS: ANNUAL AUGUST FLY-IN

COMMENTS: TAXI SERVICE - 660-973-1396. CAR RENTAL: WOODY'S DODGE - 660-646-7722 AND ENTERPRISE - 660-246-8069. COMPUTER TERMINAL WEATHER SERVICE. BE ALERT TO HELICOPTER OPERATIONS - LIFE FLIGHT EAGLE MEDICAL HELICOPTER SERVICE LOCATED ON FIELD.

AWOS PHONE: 660-646-0713



LATITUDE	LONGITUDE	ELEVATION	MI FROM CBD
39° 46' 55.26"	93° 29' 46.45"	783	3 E

RUNWAY	14/32	2/20			FREQUENCIES	NAVIGATION
LENGTH	3899'	3503'			CTAF 122.8	RNAV LPV RNAV GPS
WIDTH	75'	110'			UNICOM 122.8	
SURFACE	ASPHALT	TURF			LIGHTS 122.8	NDB
RWY LIGHTS	MIRL	NONE			WEATHER 118.175 AWOS	
APPR LIGHTS					ATIS	FUEL 100LL
VGSI	P4L/P4R	NONE/NONE			APPROACH 125.25	
					DEPARTURE 125.25	
					TOWER	
					GROUND	
					CLNC DEL	
					FSS/RCO 122.25	

**CLINTON
CLINTON REGIONAL
GLY**



AIRPORT PHONE: 660-885-8889

AIRPORT MANAGER'S NAME: WALLACE WHITE

AIRPORT 396 EAST HWY 7

AIRPORT MANAGER'S PHONE: 660-885-8889

ADDRESS: CLINTON MO 64735

AFTER HOURS PHONE: 660-885-8889

EMAIL: CLINTONAIRPORTASSOCIATION@CENTURYLINK.NET

FBOs: CLINTON AIRPORT ASSOCIATION, INC. 660-885-8889 FUEL

MECHANICAL SERVICES: Airframe: MAJOR

Powerplant: MAJOR

FUEL TYPE: 100LL 24 HR SELF SERVICE JET A

24 HR SELF SERVICE

LANDING FEE: NO

OVERNIGHT HANGAR STORAGE: YES

TIEDOWNS FOR AIRCRAFT: YES

GROUND TRANSPORTATION: Car Rental: YES

Shuttle: NO **Courtesy Car:** YES

VENDING MACHINES: YES

OVERNIGHT CAMPING FOR AIRCRAFT FLYING IN: YES

WIFI: YES

INTERNET ACCESS: YES


	NAME	MILES FROM AIRPORT	PHONE	SERVICES
DINING:	28 LOCAL AND FAST FOOD RESTAURANTS	4		
LODGING:	HAMPTON INN	4	660-885-2946	
	PARKFIELD INN	4	660-890-6161	
	WESTBRIDGE INN & SUITES	4	660-885-2206	
	BUCKSAW RESORT & MARINA	13	660-477-3900	
GOLF COURSES:	MEADOW LAKE	4	660-885-5124	
	CLINTON COUNTRY CLUB	3	660-885-2521	
CAMP GROUNDS:	BUCKSAW RESORT & MARINA	13	660-477-3900	

LOCAL ATTRACTIONS: TRUMAN LAKE FISHING AND HUNTING, HISTORIC DOWNTOWN SQUARE, OLDE GLORY DAYS JULY 4TH, HENRY COUNTY MUSEUM, GLIDERSPORTS - PARACHUTE OPERATION, SKYDIVING CENTER, SHOPPING.

AIRPORT EVENTS: YOUNG EAGLE RALLIES.

COMMENTS: PILOT'S LOUNGE AVBL WITH COMPUTER TERMINAL WEATHER SERVICE. ACTVT LGTG - CTAF

AWOS PHONE: 660-885-3851



Not for Navigation

LATITUDE	LONGITUDE	ELEVATION	MI FROM CBD
38° 21' 16.92"	93° 40' 45.07"	823	4 E

RUNWAY	4/22	18/36			FREQUENCIES	NAVIGATION
LENGTH	4001'	5000'			CTAF 122.8	RNAV LPV
WIDTH	60'	75'			UNICOM 122.8	
SURFACE	ASPHALT	CONCRETE			LIGHTS 122.8	
RWY LIGHTS	MIRL	MIRL			WEATHER 120.475 AWOS	
APPR LIGHTS	REIL/REIL	REIL/REIL			ATIS	NDB
VGSI	P4L/P4L	P4L/P4L			APPROACH KC CENTER - 135.575 WHITEMAN AFB - 127.45	
					DEPARTURE KC CENTER - 135.575 WHITEMAN AFB - 125.925	
					TOWER	
					GROUND	FUEL
					CLNC DEL	100LL
					FSS/RCO 122.4	JET A

**COLUMBIA
COLUMBIA REGIONAL
COU**



AIRPORT PHONE: 573-817-5061

AIRPORT MANAGER'S NAME: MIKE PARKS

AIRPORT MANAGER'S PHONE: 573-817-5061

AFTER HOURS PHONE: 573-817-5063

FBOs: CENTRAL MO AVIATION
COLUMBIA AVIONICS

AIRPORT 11300 SOUTH AIRPORT DRIVE

ADDRESS: COLUMBIA MO 65201

EMAIL: MICHAEL.PARKS@COMO.GOV

573-443-1576 FUEL, FULL SERVICE
573-874-4141 AVIONICS INSTALL AND REPAIR

MECHANICAL SERVICES: Airframe: MAJOR

Powerplant: MAJOR

FUEL TYPE: 100LL ATTENDED JET A ATTENDED

LANDING FEE: NO

OVERNIGHT HANGAR STORAGE: YES

TIEDOWNS FOR AIRCRAFT: YES

GROUND TRANSPORTATION: Car Rental: YES

Shuttle: NO **Courtesy Car:** YES

VENDING MACHINES: YES

OVERNIGHT CAMPING FOR AIRCRAFT FLYING IN: NO

WIFI: YES

INTERNET ACCESS: YES

	NAME	MILES FROM AIRPORT	PHONE	SERVICES
DINING:	SEVERAL IN ASHLAND NUMEROUS COLUMBIA AND JEFFERSON CITY RESTAURANTS	4 15		
LODGING:	NUMEROUS COLUMBIA AND JEFFERSON CITY HOTELS	15		
GOLF COURSES:	COLUMBIA, JEFFERSON CITY, AND LAKE OZARK			
CAMP GROUNDS:				

LOCAL ATTRACTIONS: UNIVERSITY OF MISSOURI, COLUMBIA COLLEGE, STEPHENS COLLEGE, STATE CAPITOL - JEFFERSON CITY - 15 MILES, LAKE OF THE OZARKS - 70 MILES.

AIRPORT EVENTS:

COMMENTS: TOWER CONTROL 0700-2100 LOCAL 365 DAYS/YEAR. LANDING FEE FOR COMMERCIAL FLIGHTS AND CHARTER FLIGHTS, INCLUDING FREIGHT. COMPUTER TERMINAL WEATHER SERVICE. CONFERENCE ROOM AVBL FOR MEETINGS - CALL TO SCHEDULE. HERTZ AND ENTERPRISE CAR RENTAL IN TERMINAL. TAXI AVBL.

AWOS PHONE: 573-499-1400 ASOS



Not for Navigation

LATITUDE	LONGITUDE	ELEVATION	MI FROM CBD
38° 49' 02.40"	92° 13' 04.90"	889	10 SE

RUNWAY	2/20		13/31		FREQUENCIES		NAVIGATION
	LENGTH	6501'	5500'			CTAF	119.3
WIDTH	150'	100'			UNICOM	122.95	RNAV LPV
SURFACE	CONCRETE GRVD	CONCRETE GRVD			WEATHER		RNAV GPS
RWY LIGHTS	HIRL	MIRL			ATIS	128.45	ILS
APPR LIGHTS	MALSR/ODALS, REIL	REIL/REIL			APPROACH	124.375	LOC
VGSI	NONE/V4L	P4L/P4L			DEPARTURE	124.375	
					TOWER	119.3	
					GROUND	121.6	
					CLNC DEL		
					FSS/RCO	122.65, 122.2	
							FUEL
							100LL
							JET A

**CUBA
CUBA MUNICIPAL
UBX**



AIRPORT PHONE: 573-885-2479
AIRPORT MANAGER'S NAME: TRAVIS PRITCHETT
AIRPORT MANAGER'S PHONE: 573-578-5188
AFTER HOURS PHONE: 573-578-5188
FBOs: CITY OF CUBA

AIRPORT 1312 HWY DD
ADDRESS: CUBA MO 65453
EMAIL: CUBAMOAIRPORT@GMAIL.COM
 573-885-2479 **FUEL, FULL AIRCRAFT
 MAINTENANCE - FIXED AND
 ROTOR WING**

MECHANICAL SERVICES: Airframe: MAJOR

Powerplant: MAJOR

FUEL TYPE: 100LL 24 HR SELF SERVICE

LANDING FEE: NO

OVERNIGHT HANGAR STORAGE: NO

TIEDOWNS FOR AIRCRAFT: YES

GROUND TRANSPORTATION: Car Rental: NO

Shuttle: YES **Courtesy Car:** NO

VENDING MACHINES: YES

OVERNIGHT CAMPING FOR AIRCRAFT FLYING IN: YES - TENTS ONLY

WIFI: YES

INTERNET ACCESS: YES

	NAME	MILES FROM AIRPORT	PHONE	SERVICES
DINING:	HUDDLE HOUSE	1.4	573-885-0043	7AM - 9PM
	MCDONALD'S	1.7	573-885-4040	
	FRISCO'S GRILL AND PUB	2.2	573-885-1522	
	MISSOURI HICK BBQ	3	573-885-6791	
LODGING:	SUPER 8	1.4	573-885-2087	PICK UP SERVICE
	BEST WESTERN	1.5	573-885-7707	PICK UP SERVICE
	CHATEAU INN & SUITES	1.8	573-885-0160	NO PICK UP SERVICE
GOLF COURSES:	CUBA LAKES GOLF & COUNTRY CLUB	5	573-885-2234	
CAMP GROUNDS:	BLUE MOON RV & HORSE PARK	4	573-885-3622	
	MERAMEC VALLEY RV	4	573-885-2541	

LOCAL ATTRACTIONS: CANOEING, CAMPING, HORSEBACK RIDING, WINERIES & VINEYARDS. VISIT CITY OF CUBA ON ROUTE 66 - THE MURAL CITY - AMELIA EARHART MURAL DEPICTING FORCED LANDING NEAR CUBA. MERAMEC RIVER RAFTING, ONONDAGA CAVE, ZIP-LINES, GOLF, MARAMEC SPRING PARK.

AIRPORT EVENTS: FLY-INS & BBQ TIMES & DATES POSTED

COMMENTS: ACTVT LGTG - CTAf. COMPUTER TERMINAL WEATHER SERVICE. PILOT LOUNGE OPEN 24 HRS WITH COUCH, CHAIRS AND TOILET FACILITIES. PAPI ON 24 HRS.

AWOS PHONE:



Not for Navigation

LATITUDE	LONGITUDE	ELEVATION	MI FROM CBD
38° 04' 07.58"	91° 25' 43.89"	1023	1 NW

RUNWAY	18/36					FREQUENCIES	NAVIGATION
LENGTH	3420'				CTAF	122.8	RNAV LPV RNAV GPS
WIDTH	61'				UNICOM	122.8	
SURFACE	ASPHALT				LIGHTS	122.8	
					WEATHER		
RWY LIGHTS	MIRL				ATIS		
					APPROACH	128.35	
APPR LIGHTS	REIL/REIL				DEPARTURE	128.35	
					TOWER		
VGSIs	P2L/P2L				GROUND		
					CLNC DEL		
					FSS/RCO		

FUEL
100LL

**DEARBORN
TRIPLE R
0C1**



AIRPORT PHONE: 816-935-9156
AIRPORT MANAGER'S NAME: ANDREW ROTTINGHAUS
AIRPORT MANAGER'S PHONE: 816-935-9156
AFTER HOURS PHONE: 816-935-9156
FBOs: TRIPLE R AIR, LLC

AIRPORT 21815 OILWELL ROAD
ADDRESS: DEARBORN MO 64439
EMAIL: ANDREWROTtinghaus@gmail.com
 816-935-9156 FLT INSTR, RENTAL, FUEL,
 MAINTENANCE

MECHANICAL SERVICES: Airframe: MAJOR

Powerplant: MAJOR

FUEL TYPE: 100LL 24 HR SELF SERVICE

LANDING FEE: NO

OVERNIGHT HANGAR STORAGE: NO

TIEDOWNS FOR AIRCRAFT: YES

GROUND TRANSPORTATION: Car Rental: YES

Shuttle: NO **Courtesy Car:** NO

VENDING MACHINES: YES

OVERNIGHT CAMPING FOR AIRCRAFT FLYING IN: NO

WIFI: NO

INTERNET ACCESS: NO

	NAME	MILES FROM AIRPORT	PHONE	SERVICES
DINING:	THE ROAD KILL GRILL	4	816-992-8817	
LODGING:	BEST WESTERN	12	816-858-4588	
GOLF COURSES:	SHILOH SPRINGS	12	816-270-4653	
	PARADISE POINTE	20	816-532-4100	
CAMP GROUNDS:	SMITHVILLE LAKE	20	816-407-3400	

LOCAL ATTRACTIONS:
AIRPORT EVENTS:
COMMENTS: RWY 2 - LIGHTED TOWER 260' RIGHT OF RWY CENTERLINE! ENTERPRISE IN ST. JOSEPH FOR RENTAL CAR 816-233-9999
AWOS PHONE:



LATITUDE	LONGITUDE	ELEVATION	MI FROM CBD
39° 29' 15.90"	94° 46' 52.10"	1007	2 S

RUNWAY	2/20			FREQUENCIES	NAVIGATION
LENGTH	2375'			CTAF 122.7	
WIDTH	35'			UNICOM 122.7	
SURFACE	ASPHALT			LIGHTS	
RWY LIGHTS				WEATHER	
APPR LIGHTS				ATIS	
VGSI				APPROACH	
				DEPARTURE	
				TOWER	
				GROUND	
				CLNC DEL	
				FSS/RCO	
					FUEL
					100LL

**DEXTER
DEXTER MUNICIPAL
DXE**



AIRPORT PHONE: 573-624-0018
AIRPORT MANAGER'S NAME: MIKE WILLIAMS
AIRPORT MANAGER'S PHONE: 573-421-6385
AFTER HOURS PHONE: 573-421-6385
FBOs: DEXTER AIRPORT

AIRPORT 901 HARRY BENNETT DRIVE
ADDRESS: DEXTER MO 63841
EMAIL: DEXTERAIRPORT@ATT.NET
 573-624-0018 FUEL, MAINTENANCE

MECHANICAL SERVICES: Airframe: MINOR **Powerplant:** MINOR
FUEL TYPE: 100LL 24 HR SELF SERVICE JET A 24 HR SELF SERVICE
LANDING FEE: NO
OVERNIGHT HANGAR STORAGE: NO
TIEDOWNS FOR AIRCRAFT: YES
GROUND TRANSPORTATION: Car Rental: YES **Shuttle:** NO **Courtesy Car:** YES
VENDING MACHINES: NO
OVERNIGHT CAMPING FOR AIRCRAFT FLYING IN: NO
WIFI: YES
INTERNET ACCESS: YES

	NAME	MILES FROM AIRPORT	PHONE	SERVICES
DINING:	AIRPORT CAFÉ	0	573-624-4377	6:30AM - 2PM
	HICKORY LOG	3	573-624-4950	
	VARIOUS FAST FOODS	3		
	DHAFFER'S MEDITERRANEAN CUISINE	2	573-614-5100	
LODGING:	OAK TREE INN	3	573-624-5800	
	DEXTER INN	3	573-624-7465	
	ECONO LODGE	3	573-624-7400	
GOLF COURSES:	HIDDEN TRAILS COUNTRY CLUB	6	573-624-3638	
	CROWLEY RIDGE COUNTRY CLUB	7	573-568-4698	
CAMP GROUNDS:	LAKE WAPPAPELLO	30	573-297-3817	

LOCAL ATTRACTIONS: MINGO WILDLIFE REFUGE. HISTORIC DOWNTOWN DEXTER. OTTER SLOUGH. STARS & STRIPES MUSEUM/LIBRARY IN BLOOMFIELD MO 573-568-2055. MISSOURI STATE VETERAN CEMETERY IN BLOOMFIELD MO - 7 MILES 573 568-3871.

AIRPORT EVENTS:

COMMENTS: RWY 36 - RIGHT TRAFFIC. HICKORY LOG DELIVERS TO AIRPORT - FAMOUS FOR BBQ RIBS! 573-624-4950. COMPUTER TERMINAL WEATHER SERVICE.

AWOS PHONE:



LATITUDE	LONGITUDE	ELEVATION	MI FROM CBD
36° 46' 31.50"	89° 56' 28.50"	304	2 SE

RUNWAY	18/36			FREQUENCIES	NAVIGATION
LENGTH	5000'			CTAF 122.8	VOR
WIDTH	100'			UNICOM 122.8	RNAV LPV
SURFACE	ASPHALT			LIGHTS 122.8	
RWY LIGHTS	MIRL			WEATHER ATIS	
APPR LIGHTS				APPROACH 133.65	
VGSI	P2L/P2L			DEPARTURE 133.65	
				TOWER	
				GROUND	
				CLNC DEL	
				FSS/RCO	
					FUEL
					100LL
					JET A

DONIPHAN
DONIPHAN MUNICIPAL
X33



AIRPORT PHONE: 573-996-7146

AIRPORT MANAGER'S NAME: LANCE PIGG

AIRPORT MANAGER'S PHONE: 573-707-0568

AFTER HOURS PHONE: 573-707-0568

FBOs: CITY OF DONIPHAN

AIRPORT COUNTY ROAD 21N-16C

ADDRESS: DONIPHAN MO 63935

EMAIL: DONIPHANFD@WINDSTREAM.NET

573-996-2623

MECHANICAL SERVICES: Airframe: NONE

Powerplant: NONE

FUEL TYPE: NONE

LANDING FEE: NO

OVERNIGHT HANGAR STORAGE: NO

TIEDOWNS FOR AIRCRAFT: YES

GROUND TRANSPORTATION: Car Rental: NO

Shuttle: NO **Courtesy Car:** NO

VENDING MACHINES: NO

OVERNIGHT CAMPING FOR AIRCRAFT FLYING IN: YES

WIFI: NO

INTERNET ACCESS: NO

	NAME	MILES FROM AIRPORT	PHONE	SERVICES
DINING:	MCDONALD'S	5	573-996-2888	FAST FOOD
	MI CASA	5	573-351-1090	MEXICAN FOOD
	BIG D'S B-B-Q	5	573-996-5677	BARBECUE
	SONIC DRIVE-IN	6	573-996-5200	FAST FOOD
	SUBWAY	5	573-996-4346	SUB SANDWICHES
	PATSY'S	5	573-996-7589	FAMILY DINING
LODGING:	ROCKY RIVER INN	5	573-996-2400	
	CURRENT RIVER INN	5	573-996-2101	
	NORTH END MOTEL	5	573-996-2164	
GOLF COURSES:	SYCAMORE HILLS COUNTRY CLUB	7	573-996-2900	GOLFING, DINING
CAMP GROUNDS:	ROCKY RIVER RESORT	6	573-996-7171	CAMPGROUND
	KC'S ON CURRENT	6	573-996-7961	CAMPGROUND

LOCAL ATTRACTIONS: CURRENT RIVER, RAFTING, TUBING, FISHING, AND HUNTING.

AIRPORT EVENTS:

COMMENTS: ACTVT LGTG - CTAF

AWOS PHONE:



LATITUDE	LONGITUDE	ELEVATION	MI FROM CBD
36° 41' 37.90"	90° 47' 04.10"	635	5 NNE

RUNWAY	7/25			FREQUENCIES	NAVIGATION
LENGTH	2560'			CTAF 122.9	
WIDTH	57'			UNICOM	
SURFACE	ASPHALT			LIGHTS	
RWY LIGHTS	LIRL			WEATHER ATIS	
APPR LIGHTS				APPROACH	
VGSI				DEPARTURE	
				TOWER	FUEL
				GROUND	
				CLNC DEL	
				FSS/RCO	

EL DORADO SPRINGS
EL DORADO SPRINGS MEMORIAL
87K



AIRPORT PHONE: 417-876-4370
AIRPORT MANAGER'S NAME: JERRY SHILT
AIRPORT MANAGER'S PHONE: 417-876-4370
AFTER HOURS PHONE: 417-876-4370
FBOs: CITY OF EL DORADO SPRINGS

AIRPORT 3665 EAST 320 ROAD
ADDRESS: EL DORADO SPRINGS MO 64744
EMAIL: GINIS@CENTURYTEL.NET
 417-876-2521

MECHANICAL SERVICES: Airframe: NONE

Powerplant: NONE

FUEL TYPE: NONE

LANDING FEE: NO

OVERNIGHT HANGAR STORAGE: NO

TIEDOWNS FOR AIRCRAFT: YES

GROUND TRANSPORTATION: Car Rental: NO

Shuttle: YES **Courtesy Car:** NO

VENDING MACHINES: NO

OVERNIGHT CAMPING FOR AIRCRAFT FLYING IN: YES

WIFI: NO

INTERNET ACCESS: NO

	NAME	MILES FROM AIRPORT	PHONE	SERVICES
DINING:	PIZZA HUT	1		
	MCDONALD'S	1		
LODGING:	C & H MOTEL	2		
GOLF COURSES:				
CAMP GROUNDS:				

LOCAL ATTRACTIONS:
AIRPORT EVENTS:
COMMENTS: ACTVT LGTG - CTAF
AWOS PHONE:



LATITUDE	LONGITUDE	ELEVATION	MI FROM CBD
37° 51' 25.70"	93° 59' 51.50"	931	2 SE

RUNWAY	4/22	18/36			FREQUENCIES	NAVIGATION
LENGTH	3295'	2430'			CTAF 122.8	
					UNICOM 122.8	
WIDTH	50'	50'			LIGHTS 122.8	
					WEATHER	
SURFACE	ASPHALT	TURF			ATIS	
					APPROACH	
RWY LIGHTS	MIRL	NONE			DEPARTURE	
APPR LIGHTS					TOWER	FUEL
					GROUND	
VGSI					CLNC DEL	
					FSS/RCO	

ELDON
ELDON MODEL AIRPARK
H79



AIRPORT PHONE: 573-557-2373

AIRPORT MANAGER'S NAME: STEVE JOHNSON

AIRPORT MANAGER'S PHONE: 573-557-2373

AFTER HOURS PHONE: 573-392-9111

FBOs: CITY OF ELDON

AIRPORT 532 AIRPORT ROAD

ADDRESS: ELDON MO 65026

EMAIL: SJOHNSON@ELDONMO.ORG

573-569-2461 FUEL

MECHANICAL SERVICES: Airframe: NONE

Powerplant: NONE

FUEL TYPE: 100LL 24 HR SELF SERVICE JET A

24 HR SELF SERVICE

LANDING FEE: NO

OVERNIGHT HANGAR STORAGE: NO

TIEDOWNS FOR AIRCRAFT: YES

GROUND TRANSPORTATION: Car Rental: YES

Shuttle: NO **Courtesy Car:** NO

VENDING MACHINES: NO

OVERNIGHT CAMPING FOR AIRCRAFT FLYING IN: NO

WIFI: NO

INTERNET ACCESS: NO

	NAME	MILES FROM AIRPORT	PHONE	SERVICES
DINING:	SUBWAY	1		7AM - 10PM
	WHITTLES PUB & GRUB	0.75		12PM - 10PM
	MCDONALDS	1		24 HRS
LODGING:	ELDON INN	1		
GOLF COURSES:	ELDON GOLF CLUB	3	573-392-4172	
CAMP GROUNDS:				

LOCAL ATTRACTIONS: FANTASY WORLD CAVERNS, 125 CAVE DRIVE - 573-369-3306. ELDON LANES 573-392-2331, BAGNELL DAM & STRIP - 13 MILES, ELDON TURKEY FESTIVAL - ANNUAL LAST SATURDAY IN SEPTEMBER.

AIRPORT EVENTS:

COMMENTS: RENTAL CAR: ENTERPRISE RENT-A-CAR - 573-392-5685 - OPEN MON-FRI 8AM - 5 PM. ACTVT LGTG - CTAF

AWOS PHONE:



LATITUDE	LONGITUDE	ELEVATION	MI FROM CBD
38° 21' 41.70"	92° 34' 16.74"	917	1 NE

RUNWAY	18/36	FREQUENCIES		NAVIGATION
LENGTH	4000'	CTAF	122.8	RNAV GPS
WIDTH	75'	UNICOM		
SURFACE	CONCRETE	LIGHTS	122.8	
		WEATHER		
RWY LIGHTS	MIRL	ATIS		
APPR LIGHTS	REIL/REIL	APPROACH	124.1	
		DEPARTURE	124.1	
VGSI	P4R/P4L	TOWER		FUEL
		GROUND		
		CLNC DEL		
		FSS/RCO		JET A

EXCELSIOR SPRINGS
EXCELSIOR SPRINGS MEMORIAL
3EX



AIRPORT PHONE: 816-630-0752
AIRPORT MANAGER'S NAME: MOLLY MCGOVERN
AIRPORT MANAGER'S PHONE: 816-630-0752
AFTER HOURS PHONE: 816-630-2000
FBOs: CITY OF EXCELSIOR SPRINGS

AIRPORT 1203 GOLF HILL DRIVE
ADDRESS: EXCELSIOR SPRINGS MO 64024
EMAIL: MMCGOVERN@EXCELSIORSPRINGS.GOV
 816-630-0752

MECHANICAL SERVICES: Airframe: ON CALL

Powerplant: ON CALL

FUEL TYPE: NONE

LANDING FEE: NO

OVERNIGHT HANGAR STORAGE: YES

TIEDOWNS FOR AIRCRAFT: YES

GROUND TRANSPORTATION: Car Rental: NO

Shuttle: NO **Courtesy Car:** NO

VENDING MACHINES: NO

OVERNIGHT CAMPING FOR AIRCRAFT FLYING IN: NO

WIFI: NO

INTERNET ACCESS: NO

	NAME	MILES FROM AIRPORT	PHONE	SERVICES
DINING:	WABASH BBQ	1.5	816-630-7700	10AM-MIDNIGHT
	DEBBIE'S FAMILY RESTAURANT	1	816-637-9500	
	MILL INN	1.5	816-637-8008	
	HERRADURA MEXICAN RESTAURANT	1.2	816-848-5082	
	VENTANA GOURMET GRILL	1.2	816-630-8600	
	GOLF HILL GRILLE	0.6	816-630-9580	
	BROADWAY BAR AND GRILL	1.9	816-637-2384	
	WILLOW SPRING MERCANTILE	1.9	816-630-7467	
LODGING:	ELMS RESORT	1	816-630-5500	
	INN ON CRESCENT LAKE B&B	3.5	816-630-6745	
	SUNNYSIDE COTTAGE VACATION RENTAL	2.7	816-868-8383	
	PAYNE JAILHOUSE B&B	2.2	816-582-6798	
	LAKE DONIPHAN CONFERENCE & RETREAT CENTER	1.7	816-630-1523	
GOLF COURSES:	EXCELSIOR SPRINGS	0	816-630-3731	ADJACENT TO AIRPORT
	SHIRKEY ACRES	12	816-470-2582	
CAMP GROUNDS:	WATKINS MILL	10	816-637-2076	

LOCAL ATTRACTIONS:

AIRPORT EVENTS: AUGUST ANNUAL BBQ AND FLY IN ON THE RIVER

COMMENTS: GO TO WEBSITE FOR CALENDAR OF EVENTS: WWW.VISITEXCELSIOR.COM

AWOS PHONE:



LATITUDE	LONGITUDE	ELEVATION	MI FROM CBD
39° 20' 14.20"	94° 11' 50.70"	1000	1 E

RUNWAY	3/21			FREQUENCIES	NAVIGATION
LENGTH	2004'			CTAF 122.7	VOR
WIDTH	50'			UNICOM	
SURFACE	ASPHALT			LIGHTS	RNAV GPS
RWY LIGHTS	LIRL			WEATHER	
APPR LIGHTS				ATIS	
VGSI				APPROACH 118.4	
				DEPARTURE 118.4	
				TOWER	FUEL
				GROUND	
				CLNC DEL	
				FSS/RCO	

FARMINGTON
FARMINGTON REGIONAL
FAM



AIRPORT PHONE: 573-756-4502

AIRPORT MANAGER'S NAME: CHARLES SITZES

AIRPORT MANAGER'S PHONE: 573-756-4502

AFTER HOURS PHONE: 573-631-1852

FBOs: MAC AIR, INC

AIRPORT 1436 PERRINE ROAD

ADDRESS: FARMINGTON MO 63640

EMAIL: CSITZES@FARMINGTON-MO.GOV

573-756-4503 FUEL, FULL SERVICE,
 MAINTENANCE

MECHANICAL SERVICES: Airframe: MAJOR

Powerplant: MAJOR

FUEL TYPE: 100LL 24 HR SELF SERVICE/FULL SERVICE JET A 24 HR SELF SERVICE/FULL SERVICE

LANDING FEE: NO

OVERNIGHT HANGAR STORAGE: YES T-HANGAR

TIEDOWNS FOR AIRCRAFT: YES

GROUND TRANSPORTATION: Car Rental: YES

Shuttle: NO **Courtesy Car:** NO

VENDING MACHINES: YES

OVERNIGHT CAMPING FOR AIRCRAFT FLYING IN: YES

WIFI: YES

INTERNET ACCESS: YES

	NAME	MILES FROM AIRPORT	PHONE	SERVICES
DINING:	VARIOUS IN AREA	3		
LODGING:	HOLIDAY INN EXPRESS	4	800-345-8082	
	HAMPTON INN	4	573-760-8700	
	SUPER 8	4	573-756-0344	
	DAYS INN	4	573-756-8951	
	TRADITION INN	4	573-756-8031	
	QUALITY INN	4	573-664-1210	
	CROWN POINTE LODGE	6	573-701-9747	
GOLF COURSES:	EAGLE LAKE	7	573-756-6630	
CAMP GROUNDS:	HAWN STATE PARK	13		
	ST. JOE STATE PARK	8		

LOCAL ATTRACTIONS: FARMINGTON CIVIC CENTER AND WATER PARK, ENGLER PARK, ELEPHANT ROCKS STATE PARK, BONNE TERRE MINE SCUBA DIVING, WINERIES, HISTORIC DOWNTOWN, SHOPPING.

AIRPORT EVENTS:

COMMENTS: RWY 02 - RIGHT TRAFFIC. ACTVT LGTG - CTAF. PAY AT PUMP 24 HR SELF SERVICE OR ASSISTED FUELING, JET-A SINGLE POINT AVBL, AIRPORT TERMINAL BUILDING EQUIPPED WITH PILOT LOUNGE, SHOWER, CONFERENCE ROOM, WIFI, AND BREAK AREA WITH ICE MACHINE AND VENDING.

AWOS PHONE: 573-756-6042



LATITUDE	LONGITUDE	ELEVATION	MI FROM CBD
37° 45' 39.70"	90° 25' 43.00"	946	1 S

RUNWAY	2/20	FREQUENCIES		NAVIGATION
LENGTH	4222'	CTAF	122.8	VOR
		UNICOM	122.8	
WIDTH	75'	LIGHTS	122.8	RNAV LPV
		WEATHER	119.275 AWOS	RNAV GPS
SURFACE	CONCRETE	ATIS		
		APPROACH	127.47	
RWY LIGHTS	MIRL	DEPARTURE	127.47	
		TOWER		
APPR LIGHTS	REIL/NONE	GROUND		FUEL
		CLNC DEL		100LL
VGSI	P4L/NONE	FSS/RCO	122.3, 122.1 R, 115.7 T	JET A

**FESTUS
FESTUS MEMORIAL
FES**



AIRPORT PHONE: 636-937-2228
AIRPORT MANAGER'S NAME: BOB BORMAN
AIRPORT MANAGER'S PHONE: 314-575-6148
AFTER HOURS PHONE: 636-937-2228
FBOs: JEFFCO PORT DEVELOPMENT, INC.

AIRPORT 900 AIRPORT ROAD
ADDRESS: FESTUS MO 63028
EMAIL: OPERATIONS.FESTUSAIRPORT@GMAIL.COM
 636-937-2228 FUEL

MECHANICAL SERVICES: Airframe: **Powerplant:**
FUEL TYPE: 100LL 24 HR SELF SERVICE JET A
LANDING FEE: NO
OVERNIGHT HANGAR STORAGE: YES
TIEDOWNS FOR AIRCRAFT: YES
GROUND TRANSPORTATION: Car Rental: YES **Shuttle:** NO **Courtesy Car:** NO
VENDING MACHINES: YES
OVERNIGHT CAMPING FOR AIRCRAFT FLYING IN: NO
WIFI: YES
INTERNET ACCESS: YES

	NAME	MILES FROM AIRPORT	PHONE	SERVICES
DINING:	MCDONALD'S	3		8:30 AM - 9:00 PM
	RUBY TUESDAY	3		
	SUBWAY	3		
	GORDON'S STOP LIGHT DRIVE IN	2.5	636-937-9678	
	PASTA HOUSE	4		
LODGING:	HOLIDAY INN	3		
	DRURY INN	3		
GOLF COURSES:	JOACHIM	6	636-479-4101	9 HOLES
CAMP GROUNDS:				

LOCAL ATTRACTIONS: PLEASE VISIT FESTUSAIRPORT.NET, ENTERPRISE CAR RENTAL - 636-931-1976, CRYSTAL CAB SERVICE - 636-937-8294.
AIRPORT EVENTS:
COMMENTS: PILOT LOUNGE AND PLANNING ROOM. 636 937-2228. ACT/VT LGTG - CTAF. VASI OTS INDEFLY.
AWOS PHONE:



Not for Navigation

LATITUDE	LONGITUDE	ELEVATION	MI FROM CBD
38° 11' 41.80"	90° 23' 07.54"	433	2 S

RUNWAY	1/19					FREQUENCIES		NAVIGATION
		LENGTH	2202'			CTAF	122.7	RNAV GPS
WIDTH	49'			UNICOM	122.7			
SURFACE	ASPHALT			LIGHTS	122.7			
RWY LIGHTS	MIRL			WEATHER ATIS				
APPR LIGHTS	REIL/NONE			APPROACH	128.35			
VGSI				DEPARTURE	128.35			
				TOWER				
				GROUND				
				CLNC DEL				
				FSS/RCO				
							FUEL	
							100LL	
							JET A	

FREDERICKTOWN

A. PAUL VANCE FREDERICKTOWN MEMORIAL

H88



AIRPORT PHONE: 573-783-4040

AIRPORT MANAGER'S NAME: JOEL KEMP

AIRPORT MANAGER'S PHONE: 573-783-1658

AFTER HOURS PHONE: 573-944-4731

AIRPORT 1935 HIGHWAY OO

ADDRESS: FREDERICKTOWN MO 63645

EMAIL: AIRPORT@FREDERICKTOWNMO.ORG

FBOs: CITY OF FREDERICKTOWN
 JAMES AIRFRAME REPAIR
 SHOWERS OF BLESSINGS, LLC

573-783-4040 MAINTENANCE
 573-783-0080 FUEL
 573-218-8465 MAINTENANCE, REPAIRS

MECHANICAL SERVICES: Airframe: MAJOR

Powerplant: MINOR

FUEL TYPE: 100LL 24 HR SELF SERVICE JET A

24 HR SELF SERVICE

LANDING FEE: NO

OVERNIGHT HANGAR STORAGE: YES

TIEDOWNS FOR AIRCRAFT: YES

GROUND TRANSPORTATION: Car Rental: NO

Shuttle: NO **Courtesy Car:** YES

VENDING MACHINES: YES

OVERNIGHT CAMPING FOR AIRCRAFT FLYING IN: NO

WIFI: YES

INTERNET ACCESS: YES

	NAME	MILES FROM AIRPORT	PHONE	SERVICES
DINING:	NUMEROUS			
LODGING:	MADISON INN LODGE	6	573-783-2500	
GOLF COURSES:	BEAVER VALLEY GOLF	6	573-783-0012	
CAMP GROUNDS:	TRAILS END	15	573-783-2948	
	SILVERMINES CAMP & PICNIC GROUND	12	573-438-5427	
	ROCKPILE MOUNTAIN WILDERNESS	12	573-438-5427	

LOCAL ATTRACTIONS: MILLSTREAM GARDEN STATE PARK, VARIOUS HISTORIC BUILDINGS, CIVIL WAR BATTLEFIELD. CITY LAKE, PARK AND POOL. ANNUAL AZALEA FESTIVAL FIRST WEEKEND IN MAY. ANNUAL TRACTOR SHOW LAST WEEKEND IN SEPTEMBER.

AIRPORT EVENTS:

COMMENTS: FLIGHT INSTRUCTION, TAILWHEEL ENDORSEMENT, BFR'S - LEON BASLER - AOPA, EAA, AND FAASTEAM REPRESENTATIVE 701-527-9160 - EMAIL: LEON@LEONBASLER.COM

AWOS PHONE:



Not for Navigation

LATITUDE	LONGITUDE	ELEVATION	MI FROM CBD
37° 36' 20.30"	90° 17' 14.90"	880	3 N

RUNWAY	1/19	FREQUENCIES		NAVIGATION
LENGTH	4000'	CTAF	122.8	VOR
WIDTH	75'	UNICOM	122.8	RNAV LPV
SURFACE	ASPHALT	LIGHTS	122.8	
		WEATHER		
		ATIS		
RWY LIGHTS	MIRL	APPROACH	127.47	
		DEPARTURE	127.47	
APPR LIGHTS		TOWER		
		GROUND		
VGS	P4L/P4L	CLNC DEL		JET A
		FSS/RCO		
				FUEL
				100LL

FULTON
ELTON HENSLEY MEMORIAL
FTT



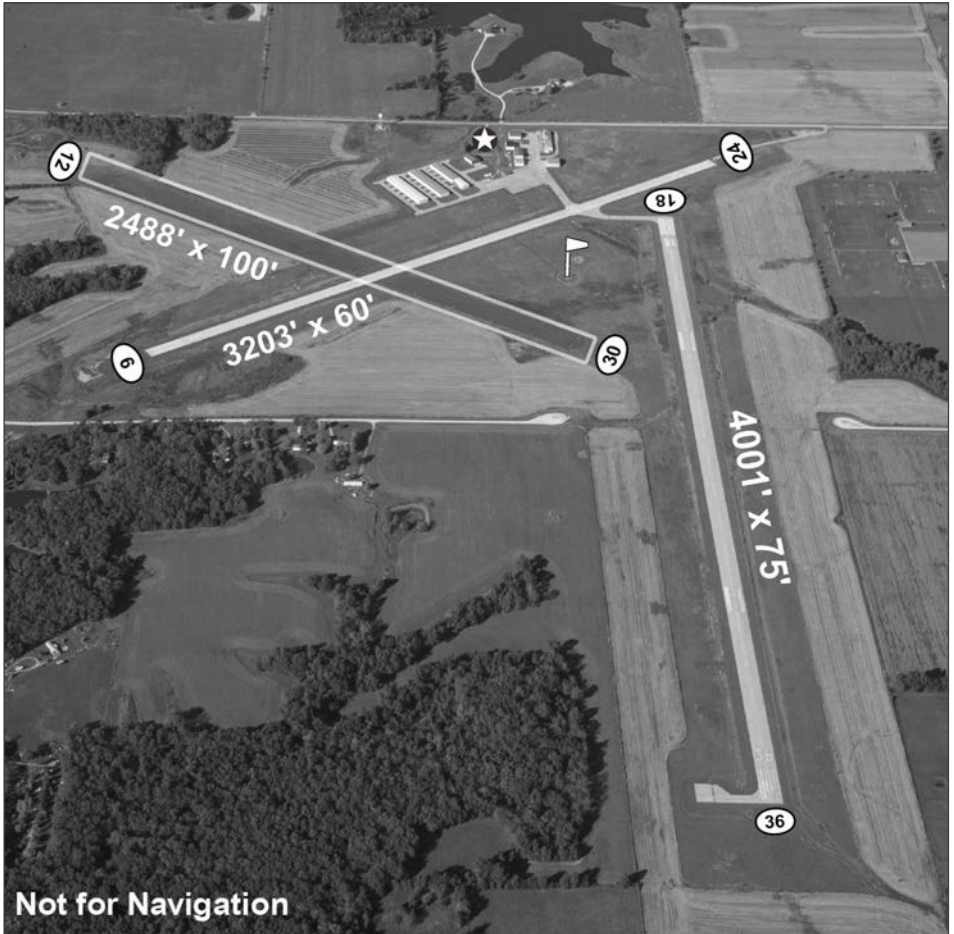
AIRPORT PHONE: 573-220-0569
AIRPORT MANAGER'S NAME: DANIEL HARRIS
AIRPORT MANAGER'S PHONE: 573-220-0569
AFTER HOURS PHONE: 573-592-3180
FBOs: CITY OF FULTON

AIRPORT 4420 COUNTY ROAD 304
ADDRESS: FULTON MO 65251
EMAIL: AIRPORT@FULTONMO.ORG
 573-592-3111 FUEL

MECHANICAL SERVICES: Airframe: Powerplant:
FUEL TYPE: 100LL 24 HR SELF SERVICE
LANDING FEE: NO
OVERNIGHT HANGAR STORAGE: NO
TIEDOWNS FOR AIRCRAFT: YES
GROUND TRANSPORTATION: Car Rental: NO Shuttle: NO Courtesy Car: NO
VENDING MACHINES: YES
OVERNIGHT CAMPING FOR AIRCRAFT FLYING IN: YES
WIFI: YES
INTERNET ACCESS: YES

	NAME	MILES FROM AIRPORT	PHONE	SERVICES
DINING:	POST OFFICE BAR & GRILL	2	573-642-2927	OPEN 7 DAYS-HOURS VARY OPEN 7 DAYS-HRS VARY 6 AM - 9 PM M-SA
	JALISCO MEXICAN RESTAURANT	3	573-592-0047	
	FULTON DINER	5.5	573-642-7555	
LODGING:	BAYMONT INN & SUITES	3	573-416-0911	
	COUNTRY HEARTH INN & SUITES	1.25	573-642-0077	
GOLF COURSES:	TANGLEWOOD	3	573-642-7277	
CAMP GROUNDS:	CROOKED CREEK	4	573-642-4993	

LOCAL ATTRACTIONS: CHURCHILL MEMORIAL, BERLIN WALL, WESTMINSTER COLLEGE.
AIRPORT EVENTS: ANNUAL PANCAKE BREAKFAST & FLY-IN - THIRD SATURDAY IN MAY.
COMMENTS: AIRPORT UNATTENDED. COMPUTER TERMINAL WEATHER SERVICE. RWY 12/30 MARKED WITH LARGE YELLOW CONES. ULTRALIGHT ACTVTY ON AND INVOF AIRPORT.
AWOS PHONE:



Not for Navigation

LATITUDE	LONGITUDE	ELEVATION	MI FROM CBD
38° 50' 17.20"	92° 00' 09.30"	887	3 SW

RUNWAY	18/36	6/24	12/30	FREQUENCIES		NAVIGATION
LENGTH	4001'	3203'	2488'	CTAF	122.7	
				UNICOM	122.7	
WIDTH	75'	60'	100'	LIGHTS	122.7	
				WEATHER		
SURFACE	CONCRETE	CONCRETE	TURF	ATIS		
				APPROACH	124.375	
RWY LIGHTS	MIRL	MIRL	NONE	DEPARTURE	124.375	
				TOWER		
APPR LIGHTS	REIL/REIL	REIL/REIL	NONE	GROUND		
				CLNC DEL		
VGSI	P4L/P4L	P2L/P2L	NONE	FSS/RCO		
						FUEL
						100LL

GAINESVILLE
GAINESVILLE MEMORIAL
H27



AIRPORT PHONE: 417-543-0507
AIRPORT MANAGER'S NAME: RON WELDON
AIRPORT MANAGER'S PHONE: 417-543-0507
AFTER HOURS PHONE: 417-543-0507
FBOs: CITY OF GAINESVILLE

AIRPORT HWY 181 & OLD HWY 160
ADDRESS: GAINESVILLE MO 65655
EMAIL: GAINESVILLE@OZBB.NET
 417-679-4858

MECHANICAL SERVICES: Airframe: Powerplant:
FUEL TYPE: NONE
LANDING FEE: NO
OVERNIGHT HANGAR STORAGE: NO
TIEDOWNS FOR AIRCRAFT: YES
GROUND TRANSPORTATION: Car Rental: NO Shuttle: NO Courtesy Car: NO
VENDING MACHINES: NO
OVERNIGHT CAMPING FOR AIRCRAFT FLYING IN: YES
WIFI: NO
INTERNET ACCESS: NO

	NAME	MILES FROM AIRPORT	PHONE	SERVICES
DINING:				
LODGING:	ANTLER MOTEL	2	417-679-4292	
GOLF COURSES:	LOST WOODS GOLF COURSE	12	417-273-4877	
CAMP GROUNDS:				

LOCAL ATTRACTIONS:
AIRPORT EVENTS:
COMMENTS: ACTVT LGTG - CTAF. ULTRALIGHT AND CROP DUSTING ON AND INVOF AIRPORT. DISPLACED THRESHOLD BOTH RWY ENDS MARKED WITH 3 YELLOW CONES EACH SIDE OF RWY. VERY SHORT ROLL OUT FROM DISPLACED THRESHOLDS TO RWY ENDS. ROTATING BEACON LOCATED ON WATER TOWER 1 MILE SE.
AWOS PHONE:



Not for Navigation

LATITUDE	LONGITUDE	ELEVATION	MI FROM CBD
36° 36' 49.78"	92° 23' 58.55"	1070	2 NE

RUNWAY	1/19	FREQUENCIES		NAVIGATION
LENGTH	1895'	CTAF	122.9	
WIDTH	100'	UNICOM		
SURFACE	TURF	LIGHTS	122.9	
		WEATHER		
		ATIS		
RWY LIGHTS	LIRL	APPROACH		
		DEPARTURE		
APPR LIGHTS		TOWER		
		GROUND		
VGS		CLNC DEL		
		FSS/RCO		
				FUEL

GIDEON
GIDEON MEMORIAL
M85



AIRPORT PHONE: 573-448-3500
AIRPORT MANAGER'S NAME: JOSH ATCHLEY
AIRPORT MANAGER'S PHONE: 573-225-5225
AFTER HOURS PHONE: 573-225-5225
FBOs: CITY OF GIDEON

AIRPORT HWY 162 & CO RD 279
ADDRESS: GIDEON MO 63848
EMAIL: JOSHUA_ATCHLEY@MSN.COM
573-448-3500

MECHANICAL SERVICES: **Airframe:** _____ **Powerplant:** _____
FUEL TYPE: NONE
LANDING FEE: NO
OVERNIGHT HANGAR STORAGE: NO
TIEDOWNS FOR AIRCRAFT: NO
GROUND TRANSPORTATION: **Car Rental:** NO **Shuttle:** NO **Courtesy Car:** NO
VENDING MACHINES: NO
OVERNIGHT CAMPING FOR AIRCRAFT FLYING IN: NO
WIFI: NO
INTERNET ACCESS: NO

	NAME	MILES FROM AIRPORT	PHONE	SERVICES
DINING:				
LODGING:				
GOLF COURSES:				
CAMP GROUNDS:				
LOCAL ATTRACTIONS: AIRPORT EVENTS: COMMENTS: CROP DUSTING AND ULTRALIGHTS ON AND INVOF AIRPORT AWOS PHONE:				



LATITUDE	LONGITUDE	ELEVATION	MI FROM CBD
36° 26' 37.52"	89° 54' 13.82"	269	1 SE

RUNWAY	15/33	FREQUENCIES		NAVIGATION
LENGTH	4504'	CTAF	122.9	VOR
WIDTH	58'	UNICOM		
SURFACE	ASPHALT	WEATHER		RNAV GPS
		ATIS		
RWY LIGHTS		APPROACH	133.65	
		DEPARTURE	133.65	
APPR LIGHTS		TOWER		FUEL
		GROUND		
VGS		CLNC DEL		
		FSS/RCO		

**GRAIN VALLEY
EAST KANSAS CITY
3GV**



AIRPORT PHONE: 816-229-8868
AIRPORT MANAGER'S NAME: ROB HACKETT
AIRPORT MANAGER'S PHONE: 816-598-5875
AFTER HOURS PHONE: 816-598-5875
FBOs: SKYPROS

AIRPORT 600 EE KIRBY ROAD
ADDRESS: GRAIN VALLEY MO 64029
EMAIL: GVAIRPORT@COMCAST.NET
 816-427-7000 FUEL, AIRCRAFT REPAIR

MECHANICAL SERVICES: Airframe: MAJOR **Powerplant:** MAJOR
FUEL TYPE: 100LL 24 HR SELF SERVICE JET A 24 HR SELF SERVICE
LANDING FEE: NO
OVERNIGHT HANGAR STORAGE: YES
TIEDOWNS FOR AIRCRAFT: YES
GROUND TRANSPORTATION: Car Rental: YES **Shuttle:** NO **Courtesy Car:** NO
VENDING MACHINES: YES
OVERNIGHT CAMPING FOR AIRCRAFT FLYING IN: YES
WIFI: YES
INTERNET ACCESS: YES

	NAME	MILES FROM AIRPORT	PHONE	SERVICES
DINING:	EL MAGUEY	0.7		
	SONIC	0.6		
	LIN'S KITCHEN	0.7		
	MCDONALD'S	0.6		
LODGING:	NUMEROUS FACILITIES IN AREA	2		
GOLF COURSES:	ADAMS POINTE GOLF	3	816-220-3673	
	VALLEY HILLS	0.5	816-229-3032	
CAMP GROUNDS:	TRAILSIDE CAMPERS INN	1	816-229-2267	

LOCAL ATTRACTIONS: TRUMAN SPORTS COMPLEX - 12 MILES, TRUMAN LIBRARY - 13 MILES, KANSAS SPEEDWAY - 30 MILES, WORLD/OCEANS OF FUN - 22 MILES, COUNTRY CLUB PLAZA - 20 MILES, ADAMS POINTE CONFERENCE CENTER - 3 MILES.

AIRPORT EVENTS:

COMMENTS: ACTVT LGTG - CTAF. HANGAR STORAGE WHEN AVAILABLE - CALL. RWY 9/27 COMPLETELY RENOVATED. USE CTAF CODE TO ENTER AFTER HOURS.

AWOS PHONE:



Not for Navigation

LATITUDE	LONGITUDE	ELEVATION	MI FROM CBD
39° 00' 52.71"	94° 12' 53.49"	835	0 N

RUNWAY	9/27	5/23		FREQUENCIES		NAVIGATION
LENGTH	4507'	2206'		CTAF	122.8	RNAV GPS
				UNICOM	122.8	
WIDTH	44'	20'		LIGHTS	122.8	
				WEATHER		
SURFACE	ASPHALT	ASPHALT		ATIS		
RWY LIGHTS	MIRL	NONE		APPROACH	118.4	
				DEPARTURE	118.4	
APPR LIGHTS	REIL/NONE	NONE/NONE		TOWER		
				GROUND		FUEL
VGSI	V4L/V4L	NONE/NONE		CLNC DEL	121.3	100LL
				FSS/RCO		JET A

HANNIBAL
HANNIBAL REGIONAL
HAE



AIRPORT PHONE: 573-406-3728

AIRPORT MANAGER'S NAME: ANDY DORIAN

AIRPORT MANAGER'S PHONE:

AFTER HOURS PHONE: 573-406-3728

FBOs: CITY OF HANNIBAL
 LEAR FIELD AVIATION, LLC

AIRPORT 6079 COUNTY ROAD 425

ADDRESS: HANNIBAL MO 63401

EMAIL: ADORIAN@HANNIBAL-MO.GOV

573-406-3728 FUEL
 573-406-9750 AIRCRAFT MAINTENANCE & REPAIR

MECHANICAL SERVICES: Airframe: MAJOR

Powerplant: MAJOR

FUEL TYPE: 100LL 24 HR SELF SERVICE JET A 24 HR SELF SERVICE

LANDING FEE: NO

OVERNIGHT HANGAR STORAGE: NO

TIEDOWNS FOR AIRCRAFT: YES (NO ROPES FURNISHED)

GROUND TRANSPORTATION: Car Rental: YES

Shuttle: NO **Courtesy Car:** YES

VENDING MACHINES: YES

OVERNIGHT CAMPING FOR AIRCRAFT FLYING IN: YES

WIFI: YES

INTERNET ACCESS: YES

	NAME	MILES FROM AIRPORT	PHONE	SERVICES
DINING:	DRAKES STEAK & ALE	5	573-629-2409	
	RUSTIC OAK GRILL & PUB	5	573-221-4900	
	LABINNAH BISTRO	6	573-221-8207	
	FIDDLESTIKS	1	573-406-0493	
	MARK TWAIN BREWERY	6	573-406-1300	
LODGING:	SLEEP INN	2	573-221-1500	
	HOLIDAY INN EXPRESS & SUITES	1	573-248-3000	
	QUALITY INN & SUITES	2	573-221-4001	
	GARTH WOODSIDE MANSION	7	573-221-2789	
	BEST WESTERN ON THE RIVER	7	573-248-1150	
GOLF COURSES:	NORWOODS GOLF COURSE	2	573-248-1998	
CAMP GROUNDS:	INJUN JOE CAMPGROUND	5	573-985-3581	
	MARK TWAIN CAVE	8	800-527-0304	

LOCAL ATTRACTIONS: MARK TWAIN ATTRACTIONS, MARK TWAIN CAVE, SODALIS NATURE PRESERVE, DOWNTOWN HANNIBAL SHOPPING, MARK TWAIN RIVERBOAT.

AIRPORT EVENTS:

COMMENTS: REMAIN CLEAR OF HOSPITAL AREA WHEN DEPARTING RWY 17. COMPUTER TERMINAL WEATHER SERVICE.

AWOS PHONE: 573-221-2584



LATITUDE	LONGITUDE	ELEVATION	MI FROM CBD
39° 43' 30.60"	91° 26' 37.90"	769	4 NW

RUNWAY	17/35	FREQUENCIES		NAVIGATION
LENGTH	4400'	CTAF	122.8	VOR
WIDTH	100'	UNICOM	122.8	RNAV LPV
SURFACE	CONCRETE	LIGHTS	122.8	
		WEATHER	120.775 AWOS	
RWY LIGHTS	MIRL	ATIS		
		APPROACH	126.225	
APPR LIGHTS	REIL/REIL	DEPARTURE	126.225	
		TOWER		
VGSI	P4L/P4L	GROUND		FUEL
		CLNC DEL		100LL
		FSS/RCO		JET A

HARRISONVILLE

LAWRENCE SMITH MEMORIAL

LRV



AIRPORT PHONE: 816-380-5039
AIRPORT MANAGER'S NAME: MIKE NEWMAN
AIRPORT MANAGER'S PHONE: 816-380-5039/660-422-2090
AFTER HOURS PHONE: 816-380-5039

AIRPORT 27503 S.R. 7 SOUTH
ADDRESS: HARRISONVILLE MO 64701
EMAIL: AIRPORT@CI.HARRISONVILLE.MO.US

FBOs: CITY OF HARRISONVILLE
 PRECISION AIRCRAFT SERVICES, LLC

816-380-5039 AIRCRAFT STORAGE & 100LL FUEL
 816-282-8071 AIRCRAFT MAINTENANCE & REPAIR

MECHANICAL SERVICES: Airframe: MINOR

Powerplant: MINOR

FUEL TYPE: 100LL 24 HR SELF SERVICE

LANDING FEE: NO

OVERNIGHT HANGAR STORAGE: YES (CALL FOR AVAILABILITY)

TIEDOWNS FOR AIRCRAFT: YES

GROUND TRANSPORTATION: Car Rental: YES

Shuttle: NO **Courtesy Car:** YES

VENDING MACHINES: NO

OVERNIGHT CAMPING FOR AIRCRAFT FLYING IN: YES

WIFI: YES - NO PASSWORD

INTERNET ACCESS: YES

	NAME	MILES FROM AIRPORT	PHONE	SERVICES
DINING:	BEST BURRITO	2.5	816-380-3200	MEXICAN
	GARAGE BURGERS & BREW	2.5	816-884-5556	BURGERS
	FORGED BY FIRE KITCHEN & TAP HOUSE	2.7	816-925-0985	AMERICAN
	BRICKHOUSE COFFEE & EATERY	3.1	816-925-4585	COFFEE HOUSE
	APPLEBEE'S	3.7	816-887-2288	RESTAURANT
	BRANDING IRON BBQ	4.2	816-380-2214	BBQ
	VARIOUS FAST FOOD RESTAURANTS	< 5.0		FAST FOOD
LODGING:	SLUMBER INN OF HARRISONVILLE	1	816-884-3100	LOCAL BUDGET HOTEL
	COMFORT INN & SUITES	1.8	816-884-4124	CHOICE HOTEL CHAIN
	AMERICA'S BEST VALUE INN	4.3	816-887-2999	HOTEL CHAIN
	HARRISONVILLE INN & SUITES	5.2	816-884-3200	
GOLF COURSES:	HARRISONVILLE GOLF CLUB	3.7	816-380-3845	GOLF
	HOOT'S HOLLOW	8	816-380-4920	GOLF
	COUNTRY CREEK	8.8	816-540-5225	GOLF
CAMP GROUNDS:	ON AIRPORT CAMPING			

LOCAL ATTRACTIONS: HISTORIC DOWNTOWN HARRISONVILLE, K.C. CHIEFS & ROYALS STADIUM, MAVERICKS HOCKEY, POWELL GARDENS, POLECAT CREEK TRAPP & SKEET RANGE.

AIRPORT EVENTS: PLEASE VISIT WWW.CI.HARRISONVILLE.MO.US

COMMENTS: RWY 17 - RIGHT TRAFFIC. ACTVT LGTG - CTAf. HELICOPTERS AND ULTRALIGHTS OPERATING ON AND INVOF AIRPORT. WILDLIFE ON AND INVOF AIRPORT. COURTESY CAR AVAILABLE DURING BUSINESS HOURS AND BY APPOINTMENT AFTER HOURS. ENTERPRISE RENTAL CAR 816 887 5110. FUEL SELF SERVICE 24/7. LOBBY & RESTROOMS ACCESSIBLE 24/7.

AWOS PHONE: 816-380-5936



LATITUDE	LONGITUDE	ELEVATION	MI FROM CBD
38° 36' 36.70"	94° 20' 36.70"	915	3 S

RUNWAY	17/35			FREQUENCIES		NAVIGATION
LENGTH	4000'			CTAF	123.0	RNAV LPV
WIDTH	75'			UNICOM	123.0	
SURFACE	ASPHALT			LIGHTS	123.0	RNAV GPS
				WEATHER	119.975 AWOS	
RWY LIGHTS	MIRL			ATIS		
				APPROACH	125.55	
APPR LIGHTS				DEPARTURE	125.55	
				TOWER		
VGSIs	P4L/P4L			GROUND		
				CLNC DEL		
				FSS/RCO		

**HAYTI
MID CONTINENT
M28**



AIRPORT PHONE: 573-359-0500

AIRPORT MANAGER'S NAME: RICHARD READE

AIRPORT 1601 EAST HIGHWAY 84

AIRPORT MANAGER'S PHONE: 573-359-0500

ADDRESS: HAYTI MO 63851

AFTER HOURS PHONE: 573-752-1116

EMAIL: CHRIS@MIDCONT.COM

FBOs: MID-CONTINENT AIRCRAFT CORPORATION 573-359-0500 FUEL, REPAIRS, CROP DUSTING, SALES

MECHANICAL SERVICES: Airframe: MAJOR Powerplant: MAJOR

FUEL TYPE: 100LL ATTENDED JET A ATTENDED

LANDING FEE: NO

OVERNIGHT HANGAR STORAGE: NO

TIEDOWNS FOR AIRCRAFT: YES

GROUND TRANSPORTATION: Car Rental: NO

Shuttle: NO **Courtesy Car:** YES

VENDING MACHINES: YES

OVERNIGHT CAMPING FOR AIRCRAFT FLYING IN: NO

WIFI: NO

INTERNET ACCESS: NO

	NAME	MILES FROM AIRPORT	PHONE	SERVICES
DINING:	CHUBBY'S BBQ	1		9AM - 9PM
	ARBYS	1		6AM - 10PM
	MAIN STREET CAFÉ	0.25		OPEN 24 HRS
LODGING:	COMFORT INN	0	573-359-0023	
	DAYS INN	15	573-888-9860	
	DRURY INN	0.5	573-359-2702	
GOLF COURSES:	CARUTHERSVILLE COUNTRY CLUB	8	573-333-1443	
	KENNETT COUNTRY CLUB	16	573-888-9945	
CAMP GROUNDS:	KOA KAMPGROUNDS	6	573-359-1580	

LOCAL ATTRACTIONS: CASINO AZTAR - CARUTHERSVILLE

AIRPORT EVENTS:

COMMENTS: AIRCRAFT TEST FLYING. FARM ROAD CROSSES MIDDLE OF RUNWAY. CROP DUSTING ON AND INVOF AIRPORT.

AWOS PHONE:



LATITUDE	LONGITUDE	ELEVATION	MI FROM CBD
36° 13' 27.30"	89° 43' 43.80"	268	2 E

RUNWAY	18/36				FREQUENCIES	NAVIGATION
LENGTH	3420'				CTAF 122.9	
WIDTH	175'				UNICOM	
					LIGHTS	
					WEATHER	
SURFACE	TURF				ATIS	
					APPROACH	
RWY LIGHTS					DEPARTURE	
APPR LIGHTS					TOWER	
					GROUND	FUEL
					CLNC DEL	100LL
VGSI					FSS/RCO	JET A

HERMANN
HERMANN MUNICIPAL
63M



AIRPORT PHONE: 573-694-0002
AIRPORT MANAGER'S NAME: GARY GIESLER
AIRPORT MANAGER'S PHONE: 573-694-0002
AFTER HOURS PHONE: 573-486-2211/POLICE
FBOs: CITY OF HERMANN

AIRPORT HWY 94 W & MCGIRKS DRIVE
ADDRESS: HERMANN MO 65041
EMAIL: GJGIESLER@HOTMAIL.COM
573-486-5400 UNATTENDED

MECHANICAL SERVICES: Airframe:

Powerplant:

FUEL TYPE: NONE

LANDING FEE: NO

OVERNIGHT HANGAR STORAGE: YES

TIEDOWNS FOR AIRCRAFT: YES

GROUND TRANSPORTATION: Car Rental: NO

Shuttle: NO **Courtesy Car:** NO - UBER/LYFT AVBL.

VENDING MACHINES: NO

OVERNIGHT CAMPING FOR AIRCRAFT FLYING IN: YES

WIFI: NO

INTERNET ACCESS: NO

	NAME	MILES FROM AIRPORT	PHONE	SERVICES
DINING:	WINGS A BLAZIN	6	573-486-3473	
	LYNDEE'S	10	573-486-5923	
	HARDEE'S	10	573-486-4044	
LODGING:	HERMANN MOTEL	10	573-486-3131	
	VINCHESTER INN	10	573-486-4440	
GOLF COURSES:	LOUTRE SHORE COUNTRY CLUB	5	573-486-5815	
CAMP GROUNDS:	HERMANN CITY PARK	10	573-486-5400	
	STEAMBOAT JUNCTION	5	573-236-4664	

LOCAL ATTRACTIONS: ANTIQUES AND CRAFT SHOPS, 5 AREA WINERIES, 1 WINERY/CONFERENCE CENTER, DEUTSCHHEIM STATE HISTORICAL SITE, STARKENBERG OUR LADY OF SORROWS SHRINE, SWISS MEAT PROCESSING PLANT, KATY TRAIL STATE PARK, ANNUAL OKTOBERFEST AND MAIFEST.

AIRPORT EVENTS:

COMMENTS: RWY 25 - RIGHT TRAFFIC. ACTVT LGTG - CTAF. POWER LINES AND SUPPORT TOWER 2600' FROM RWY 25 THRESHOLD ON EXTENDED RWY CENTERLINE. LOCAL CAR RENTAL - HERMANN FORD 573-486-3113. HERMANN CARE CAB - 573-486-3856/2502. HERMANN TROLLEY - 636-575-6920. UBER AND LYFT SERVICE AVAILABLE. SEVERAL BED & BREAKFAST HOMES IN AREA. CONTACT TOURIST INFO CENTER 573-486-2744 OR 800-932-8687.

AWOS PHONE:



LATITUDE	LONGITUDE	ELEVATION	MI FROM CBD
38° 42' 18.61"	91° 29' 26.00"	508	3 NW

RUNWAY	7/25					FREQUENCIES	NAVIGATION
LENGTH	3198'				CTAF	122.9	
WIDTH	50'				UNICOM		
SURFACE	ASPHALT				LIGHTS	122.9	
RWY LIGHTS	MIRL				WEATHER		
APPR LIGHTS					ATIS		
VGSI	NONE/P2L				APPROACH		
					DEPARTURE		
					TOWER		
					GROUND		
					CLNC DEL		
					FSS/RCO		
							FUEL

HIGGINSVILLE

HIGGINSVILLE INDUSTRIAL MUNICIPAL

HIG



AIRPORT PHONE: 660-584-3339
AIRPORT MANAGER'S NAME: DONNA BROWN
AIRPORT MANAGER'S PHONE: 816-682-8854
AFTER HOURS PHONE: 660-584-2104

AIRPORT 11669 AIRPORT ROAD
ADDRESS: HIGGINSVILLE MO 64037
EMAIL: ECDEVDIR@CTCIS.NET

FBOs: HIGGINSVILLE AVIONICS LAB
 STAR AERO

660-584-3222 AVIONICS
 660-584-5300 FUEL, AIRCRAFT REPAIRS/MAINT.

MECHANICAL SERVICES: Airframe: MAJOR

Powerplant: MAJOR

FUEL TYPE: 100LL 24 HR SELF SERVICE

LANDING FEE: NO

OVERNIGHT HANGAR STORAGE: YES

TIEDOWNS FOR AIRCRAFT: YES

GROUND TRANSPORTATION: Car Rental: YES

Shuttle: NO **Courtesy Car:** YES

VENDING MACHINES: NO

OVERNIGHT CAMPING FOR AIRCRAFT FLYING IN: NO

WIFI: YES

INTERNET ACCESS: YES

	NAME	MILES FROM AIRPORT	PHONE	SERVICES
DINING:	GENERATIONS CAFÉ	3	660-584-7727	BFAS, LUNCH, DINNER
	RED SHANTY BBQ & ROADSIDE CAFÉ	4	660-584-2204	LUNCH, DINNER
	SUBWAY	4	660-584-7400	
	PIZZA HUT	4	660-584-2666	LUNCH, DINNER
	ZYBISCO'S BAR & GRILL	3	660-584-5847	LUNCH, DINNER
	LAS CARRETAS	4	660-584-6868	LUNCH, DINNER
	EL TORO FAMILY MEXICAN CHINESE BUFFET	4	660-584-5353 660-584-5777	LUNCH, DINNER LUNCH, DINNER
LODGING:	SUPER 8	9	660-584-7781	
	CLASSIC MOTEL	4	660-584-2727	
	SURE STAY HOTEL	9	660-584-3646	
GOLF COURSES:	HIGGINSVILLE COUNTRY CLUB	0.5	660-584-3600	9 HOLE GRASS GREENS. CLUB-HOUSE, FOOD, AND BEVERAGE.
CAMP GROUNDS:	THE GREAT ESCAPE & RV CAMPGROUND		660-584-2649	

LOCAL ATTRACTIONS: CONFEDERATE MEMORIAL STATE HISTORIC SITE - 4 MILES - 660-584-2853, VETERANS CEMETERY - 4 MILES - 660-584-5252. CONFEDERATE CHAPEL. FISHING LAKES.

AIRPORT EVENTS: ANNUAL FLY-IN - SPRING

COMMENTS:

AWOS PHONE:



LATITUDE	LONGITUDE	ELEVATION	MI FROM CBD
39° 04' 20.80"	93° 40' 38.50"	840	2 E

RUNWAY	16/34				FREQUENCIES	NAVIGATION
LENGTH	4400'				CTAF 122.8	RNAV LPV
WIDTH	75'				UNICOM 122.8	
SURFACE	ASPHALT				LIGHTS	
RWY LIGHTS	MIRL				WEATHER	
APPR LIGHTS	REIL/REIL				ATIS	
					APPROACH 135.575	
					DEPARTURE 135.575	
					TOWER	FUEL
					GROUND	100LL
					CLNC DEL	
					FSS/RCO	

**HORNERSVILLE
HORNERSVILLE MEMORIAL
37M**



AIRPORT PHONE: 573-737-2415
AIRPORT MANAGER'S NAME: BRUCE MILLER
AIRPORT MANAGER'S PHONE: 573-737-2415
AFTER HOURS PHONE: 573-888-7174
FBOs: CITY OF HORNERSVILLE

AIRPORT HWY 164 & COUNTY ROAD 649
ADDRESS: HORNERSVILLE MO 63855
EMAIL: CITYOFHORNERSVILLE@GMAIL.COM

573-737-2616
 CITY HALL

MECHANICAL SERVICES: Airframe:

Powerplant:

FUEL TYPE: NONE

LANDING FEE: NO

OVERNIGHT HANGAR STORAGE: NO

TIEDOWNS FOR AIRCRAFT: YES

GROUND TRANSPORTATION: Car Rental: NO

Shuttle: NO **Courtesy Car:** NO

VENDING MACHINES: NO

OVERNIGHT CAMPING FOR AIRCRAFT FLYING IN: NO

WIFI: NO

INTERNET ACCESS: NO

	NAME	MILES FROM AIRPORT	PHONE	SERVICES
DINING:	PITSTOP	3	573-737-2899	
LODGING:	DAYS INN	19	573-888-9860	
	BUDGET INN	19	573-888-5381	
	SUPER 8	19	573-888-8800	
GOLF COURSES:	KENNETT COUNTRY CLUB	19	573-888-9945	
	TIN CUP GOLF COURSE	18	573-888-9921	
CAMP GROUNDS:				

LOCAL ATTRACTIONS: DUCK HUNTING AND LODGING (DELTA DYNASTY 573-344-7107 OR DELTADYNASTY@YAHOO.COM). HORNERSVILLE SWAMP CONSERVATION AREA.

AIRPORT EVENTS:

COMMENTS: CROP DUSTING ON AND INVOF AIRPORT.

AWOS PHONE:



LATITUDE	LONGITUDE	ELEVATION	MI FROM CBD
36° 02' 31.19"	90° 08' 56.88"	248	2 W

RUNWAY	18/36	6/24	FREQUENCIES				NAVIGATION						
			CTAF	UNICOM	LIGHTS	WEATHER	ATIS	APPROACH	DEPARTURE	TOWER	GROUND	CLNC DEL	FSS/RCO
LENGTH	2648'	2000'		122.9									
WIDTH	47'	60'											
SURFACE	ASPHALT	TURF											
RWY LIGHTS													
APPR LIGHTS													
VGSI													

HOUSTON
HOUSTON MEMORIAL
M48



AIRPORT PHONE: 417-967-3348

AIRPORT MANAGER'S NAME: SCOTT AVERY

AIRPORT 213 NORTH AIRPORT ROAD

AIRPORT MANAGER'S PHONE: 417-967-3348/417-260-1733

ADDRESS: HOUSTON MO 65483

AFTER HOURS PHONE: 417-967-5996

EMAIL: CITYADMINISTRATOR@HOUSTONMO.ORG

FBOs: CITY OF HOUSTON

417-967-5996 FUEL, AIRCRAFT REPAIRS

MECHANICAL SERVICES: Airframe: MAJOR

Powerplant: MAJOR

FUEL TYPE: 100LL ATTENDED CALL

LANDING FEE: NO

OVERNIGHT HANGAR STORAGE: YES (WHEN AVAILABLE)

TIEDOWNS FOR AIRCRAFT: NO

GROUND TRANSPORTATION: Car Rental: NO

Shuttle: NO **Courtesy Car:** NO

VENDING MACHINES: NO

OVERNIGHT CAMPING FOR AIRCRAFT FLYING IN: NO

WIFI: YES

INTERNET ACCESS: YES

	NAME	MILES FROM AIRPORT	PHONE	SERVICES
DINING:	MILLERS GRILL	1.2	417-967-5200	SU-W 11AM - 9PM, F-SA 10PM
	SPRING GARDEN	0.75	417-967-4151	TU-SA 11AM-8PM, CLOSED SU-M
	COZUMEL	1	417-967-0530	M-SA 11AM-8:30 PM, SU 2:30PM
	SAVOR GRILL & BBQ	0.75	417-967-5555	M-SA 11AM-8PM, SU 11AM-3PM
LODGING:	LAZY L MOTEL	0.75	417-967-1955	
	SOUTHERN INN	1.25	417-967-4591	
GOLF COURSES:	OAKWOOD GOLF	5	417-967-3968	
CAMP GROUNDS:	BOILING SPRINGS RESORT	12	573-674-3488	
	DOGS BLUFF	4		
	MONTAUK STATE PARK	30		

LOCAL ATTRACTIONS: PINEY RIVER NARROWS NATURAL AREA HIKING & WILDLIFE - 1.75 MILES, MONTAUK STATE PARK/TROUT HATCHERY - 23 MILES, ALLEY SPRINGS STATE PARK OLD MILL - 37 MILES, CURRENT RIVER FLOATING & PICNICKING - 47 MILES. DOWNTOWN DINING AREA - .5 MILES

AIRPORT EVENTS:

COMMENTS: ACTVT REIL - CTAf. RWY LGTG PRESET LOW INTS. CALL 417-967-3348 M-F, 417-967-4165 SA-SU AND EVENINGS FOR FUEL. BUS SERVICE 8AM - 4PM. RC AIRCRAFT OPERATING ON AND INVOF AIRPORT.

AWOS PHONE:



Not for Navigation

LATITUDE	LONGITUDE	ELEVATION	MI FROM CBD
37° 19' 48.80"	91° 58' 23.40"	1195	1 NW

RUNWAY	16/34			FREQUENCIES	NAVIGATION		
LENGTH	3500'			CTAF 122.9	RNAV LPV		
WIDTH	60'			UNICOM			
SURFACE	CONCRETE			LIGHTS 122.9			
RWY LIGHTS	MIRL			WEATHER ATIS			
APPR LIGHTS	REIL/REIL			APPROACH 128.35	<table border="1"> <thead> <tr> <th>FUEL</th> </tr> </thead> <tbody> <tr> <td>100LL</td> </tr> </tbody> </table>	FUEL	100LL
FUEL							
100LL							
VGSI	P2L/P2L			DEPARTURE 128.35			
				TOWER			
				GROUND			
				CLNC DEL			
				FSS/RCO			

JEFFERSON CITY
JEFFERSON CITY MEMORIAL
JEF



AIRPORT PHONE: 573-634-6469

AIRPORT MANAGER'S NAME: RONALD CRAFT

AIRPORT MANAGER'S PHONE: 573-634-6469

AFTER HOURS PHONE: 573-634-6469

FBOs: ABBOTT AIRCRAFT MANAGEMENT
 JEFFERSON CITY FLYING SERVICE

AIRPORT 500 AIRPORT ROAD

ADDRESS: JEFFERSON CITY MO 65101

EMAIL: RCRAFT@JEFFCITYMO.ORG

573-761-3331 MAINTENANCE & AVIONICS
 573-636-5118 FULL SERVICE, MAINTENANCE & AVIONICS, FLT INSTR, FUEL

MECHANICAL SERVICES: Airframe: MAJOR Powerplant: MAJOR

FUEL TYPE: 100LL ATTENDED JET A ATTENDED

LANDING FEE: NO

OVERNIGHT HANGAR STORAGE: YES

TIEDOWNS FOR AIRCRAFT: YES

GROUND TRANSPORTATION: Car Rental: YES

Shuttle: YES **Courtesy Car:** YES

VENDING MACHINES: YES

OVERNIGHT CAMPING FOR AIRCRAFT FLYING IN: NO

WIFI: YES

INTERNET ACCESS: YES


	NAME	MILES FROM AIRPORT	PHONE	SERVICES
DINING:	MADISON'S CAFÉ	2.5	573-634-2988	M-SAT - HOURS VARY 5PM - 10PM M-SAT 7AM - 2PM M-TH; 7AM - 9PM FR; CLOSED SA; 10AM - 7PM SU
	ALEXANDRO'S	5	573-634-7740	
	NICK'S FAMILY RESTAURANT	5	573-634-7050	
LODGING:	CAPITOL PLAZA	2	573-635-1234	
	CANDLEWOOD SUITES	5	573-634-8822	
GOLF COURSES:	EAGLE KNOLL	10	573-761-4653	
	RAILWOOD	3	573-896-4653	
	OAK HILLS	5	573-634-6532	
CAMP GROUNDS:	BINDER PARK	10	573-634-6482	

LOCAL ATTRACTIONS: KATY TRAIL, CENTRAL DAIRY, STATE CAPITOL, ROCK BRIDGE STATE PARK

AIRPORT EVENTS: ANNUAL AIRPORT OPEN HOUSE - OCTOBER

COMMENTS: ACTVT LGTG - CTAf, COMPUTER TERMINAL WEATHER SERVICE

AWOS PHONE: 573-635-9266 ASOS



Not for Navigation

LATITUDE	LONGITUDE	ELEVATION	MI FROM CBD
38° 35' 28.23"	92° 09' 22.12"	549	2 NE

RUNWAY	12/30		9/27		FREQUENCIES		NAVIGATION
	LENGTH	6000'	3401'			CTAF	125.6
WIDTH	100'	75'			UNICOM	122.95	
SURFACE	CONCRETE GRVD	CONCRETE			LIGHTS	125.6	
RWY LIGHTS	HIRL	MIRL			WEATHER	133.625 ASOS	
APPR LIGHTS	REIL/MALSR	REIL/REIL			ATIS		ILS
VGSI	V4L/V4L	P4L/P4L			APPROACH	124.375	LOC
					DEPARTURE	124.375	
					TOWER	125.6	
					GROUND	121.7	
					CLNC DEL		
					FSS/RCO	122.25	

JOPLIN
JOPLIN REGIONAL
JLN



AIRPORT PHONE: 417-623-0262
AIRPORT MANAGER'S NAME: STEVE STOCKAM
AIRPORT MANAGER'S PHONE: 417-623-0262 Ext. 5
AFTER HOURS PHONE: 417-437-1710
FBOs: MIZZOU AVIATION
 ALPHA AIR CENTER

AIRPORT 5497 DENNIS WEAVER DR.
ADDRESS: JOPLIN MO 64802
EMAIL: S STOCKAM@JOPLINMO.ORG
 417-623-1331 FULL SERVICE
 417-623-3113

MECHANICAL SERVICES: Airframe: MAJOR Powerplant: MAJOR
FUEL TYPE: 100LL ATTENDED/SELF SERVICE JET A ATTENDED
LANDING FEE: NO LANDING FEE FOR GA WITH FUEL PURCHASE
OVERNIGHT HANGAR STORAGE: YES
TIEDOWNS FOR AIRCRAFT: YES
GROUND TRANSPORTATION: Car Rental: YES Shuttle: NO Courtesy Car: YES
VENDING MACHINES: YES
OVERNIGHT CAMPING FOR AIRCRAFT FLYING IN: NO
WIFI: YES
INTERNET ACCESS: YES

	NAME	MILES FROM AIRPORT	PHONE	SERVICES
DINING:	WOODY'S SMOKEHOUSE BBQ	2	417-781-9800	
	SONIC DRIVE-IN	1.6	417-624-3397	
	NUMEROUS ADD'L DINING	2		
LODGING:	DRURY INN & SUITES	9	417-781-8000	
	HILTON GARDEN INN	9	417-206-6700	
	TOWNEPLACE SUITES	15	417-659-8111	
	HAMPTON INN	9	417-659-9900	
	HOLIDAY INN EXPRESS & SUITES	9	417-624-9000	
	LA QUINTA INN & SUITES WYNDHAM	9	417-781-0500	
	NUMEROUS ADD'L LODGING	9		
GOLF COURSES:	SEVERAL IN AREA			
CAMP GROUNDS:				

LOCAL ATTRACTIONS:
AIRPORT EVENTS: PLEASE VISIT WWW.JLNAIRPORT.COM
COMMENTS: ACTIVATE LGTG-CTAF. COMPUTER TERMINAL WEATHER SERVICE. NO LANDING FEE FOR GA WITH FUEL PURCHASE. ASOS PHONE: 417-623-8892. PPR 48 HRS. FOR UNSKED ACR OPNS WITH MORE THAN 30 PSGR SEATS, CALL AIRPORT MGR: 417-623-0262. PPR 48 HRS. FOR ACFT CARRYING HAZARDOUS OR EXPLOSIVE CARGO.
AWOS PHONE: 417-623-8892 ASOS



Not for Navigation

LATITUDE	LONGITUDE	ELEVATION	MI FROM CBD
37° 09' 11.41"	94° 29' 55.71"	978	4 N

RUNWAY	13/31	18/36	FREQUENCIES				NAVIGATION										
			CTAF	UNICOM	LIGHTS	WEATHER	ATIS	APPROACH	DEPARTURE	TOWER	GROUND	CLNC DEL	FSS/RCO				
LENGTH	6501'	6500'	119.8	122.95	119.8												RNAV LPV
WIDTH	150'	100'															RNAV GPS
SURFACE	ASPHALT	ASPHALT															ILS
RWY LIGHTS	HIRL	HIRL															LOC
APPR LIGHTS	MALSF/ODALS	MALSR/NONE															
VGSI	NONE/P4L	P4L/P4L															
												FUEL					
												100LL					
												JET A					

KAHOKA
KAHOKA MUNICIPAL
0H7



AIRPORT PHONE: 660-727-2512
AIRPORT MANAGER'S NAME: MIKE SCOTT
AIRPORT MANAGER'S PHONE: 660-727-2512/660-727-3395
AFTER HOURS PHONE:
FBOs: CITY OF KAHOKA

AIRPORT 250 NORTH MORGAN
ADDRESS: KAHOKA MO 63445
EMAIL: CITYOFKAHOKA@KAHOKA.COM
660-727-3711

MECHANICAL SERVICES: Airframe: NONE

Powerplant: NONE

FUEL TYPE: NONE

LANDING FEE: NO

OVERNIGHT HANGAR STORAGE: NO

TIEDOWNS FOR AIRCRAFT: NO

GROUND TRANSPORTATION: Car Rental: NO

Shuttle: NO **Courtesy Car:** NO

VENDING MACHINES: NO

OVERNIGHT CAMPING FOR AIRCRAFT FLYING IN: NO

WIFI: NO

INTERNET ACCESS: NO

	NAME	MILES FROM AIRPORT	PHONE	SERVICES
DINING:	COOKIES	0.5	660-727-8709	6 AM - 8 PM
	BLIMPIES	0.75	660-727-9505	10:30 AM - 9 PM, SU 11 AM - 7 PM
LODGING:	WELCOME INN MOTEL	1	660-727-3326	
GOLF COURSES:	TWIN LAKES	3	660-727-3120	
CAMP GROUNDS:	NEW LIFE	5	660-727-3769	

LOCAL ATTRACTIONS: MULE FESTIVAL IN THE FALL.

AIRPORT EVENTS:

COMMENTS: RUNWAY SOFT AFTER HEAVY RAINS, CALL 660-727-3711 FOR RUNWAY CONDITIONS. TALL OBJECTS ALONG SOUTH EDGE OF RUNWAY, IRRIGATION SYSTEM ALONG NORTH EDGE DURING SPRING AND SUMMER.

AWOS PHONE:



LATITUDE	LONGITUDE	ELEVATION	MI FROM CBD
40° 25' 18.20"	91° 42' 24.00"	700	1 E

RUNWAY	10/28				FREQUENCIES	NAVIGATION
LENGTH	2680'				CTAF 122.9	
WIDTH	115'				UNICOM	
					LIGHTS	
					WEATHER	
SURFACE	TURF				ATIS	
					APPROACH	
RWY LIGHTS					DEPARTURE	
APPR LIGHTS					TOWER	FUEL
					GROUND	
					CLNC DEL	
VGSI					FSS/RCO	

**KAISER/LAKE OZARK
LEE C. FINE MEMORIAL
AIZ**



AIRPORT PHONE: 573-348-5251
AIRPORT MANAGER'S NAME: TY DINSDALE
AIRPORT MANAGER'S PHONE: 573-302-2000 EXT 4500
AFTER HOURS PHONE: 573-302-2010
FBOs: CITY OF OSAGE BEACH

AIRPORT 1111 LEE C FINE ROAD
ADDRESS: BRUMLEY MO 65017
EMAIL: TDINSDALE@OSAGEBEACH.ORG
 573-302-2000 FUEL

MECHANICAL SERVICES: Airframe: NONE Powerplant: NONE
FUEL TYPE: 100LL ATTENDED JET A ATTENDED
LANDING FEE: NO
OVERNIGHT HANGAR STORAGE: NO
TIEDOWNS FOR AIRCRAFT: YES
GROUND TRANSPORTATION: Car Rental: YES Shuttle: YES Courtesy Car: NO
VENDING MACHINES: NO
OVERNIGHT CAMPING FOR AIRCRAFT FLYING IN: YES
WIFI: YES
INTERNET ACCESS: YES

	NAME	MILES FROM AIRPORT	PHONE	SERVICES
DINING:	OUTBACK STEAK HOUSE	8	573-302-1452	
	CHILI'S	8	573-348-1116	
	APPLEBEES	8	573-348-9595	
	BANDANA'S BBQ	8	573-302-4500	
LODGING:	HOLIDAY INN EXPRESS	8	573-302-0330	
	INN AT GRAND GLAIZE	12	573-348-4731	
	TAN-TAR-A RESORT	15	573-348-3131	
	LODGE OF FOUR SEASONS	10	573-365-3000	
GOLF COURSES:	TAN-TAR-A RESORT/MARGARITAVILLE	15	573-348-3131	
	LODGE OF FOUR SEASONS	10	573-365-3000	
CAMP GROUNDS:	KOA	4	573-348-3445	
	LAKE OZARK STATE PARK	1	573-348-2696	

LOCAL ATTRACTIONS: LAKE OF THE OZARKS.
AIRPORT EVENTS: PLEASE VISIT: WWW.OSAGEBEACH.ORG
COMMENTS: DELIVERED CATERING AVAILABLE, HY-VEE 573-302-7977. SHY VOR 108.4 LOC 111.5 ACTIVATE LGTG CTAF.
AWOS PHONE: 573-348-0847



Not for Navigation

LATITUDE	LONGITUDE	ELEVATION	MI FROM CBD
38° 05' 45.70"	92° 32' 58.10"	869	3 SE

RUNWAY	4/22			FREQUENCIES		NAVIGATION
LENGTH	6497'			CTAF	122.8	VOR
WIDTH	100'			UNICOM	122.8	RNAV LPV
SURFACE	ASPHALT			WEATHER	135.325 AWOS	RNAV GPS
RWY LIGHTS	MIRL			ATIS		LOC/DME
APPR LIGHTS				APPROACH	124.1	
VGSI	V4L/V4L			DEPARTURE		
				TOWER		
				GROUND		
				CLNC DEL		
				FSS/RCO		

**KANSAS CITY
CHARLES B WHEELER DOWNTOWN
MKC**



AIRPORT PHONE: 816-859-7601
AIRPORT MANAGER'S NAME: MELISSA COOPER
AIRPORT MANAGER'S PHONE: 816-859-7610
AFTER HOURS PHONE: 816-797-5268

AIRPORT 900 NW RICHARDS ROAD
ADDRESS: KANSAS CITY MO 64116
EMAIL: MELISSA.COOPER@KCMO.ORG

FBOs: SIGNATURE FLIGHT SERVICE
 ATLANTIC AVIATION
 CITY PUMP

816-842-8484 FULL SERVICE MAJOR
 816-949-8900 MAINTENANCE
 816-859-7601 FULL SERVICE
 100LL 24 HR SELF SERVICE

MECHANICAL SERVICES: Airframe: MAJOR **Powerplant:** MAJOR
FUEL TYPE: 100LL 24 HR SELF SERVICE JET A AFTER HOURS AVAILABLE
LANDING FEE: YES - FOR COMMERCIAL OPERATIONS ONLY
OVERNIGHT HANGAR STORAGE: YES
TIEDOWNS FOR AIRCRAFT: YES
GROUND TRANSPORTATION: Car Rental: YES **Shuttle:** YES **Courtesy Car:** YES
VENDING MACHINES: YES
OVERNIGHT CAMPING FOR AIRCRAFT FLYING IN: NO
WIFI: YES
INTERNET ACCESS: YES

	NAME	MILES FROM AIRPORT	PHONE	SERVICES
DINING:	NUMEROUS DINING FACILITIES	LESS THAN 1 MILE		
LODGING:	NUMEROUS LODGING FACILITIES			
GOLF COURSES:				
CAMP GROUNDS:				
LOCAL ATTRACTIONS: KAUFFMAN CENTER FOR THE PERFORMING ARTS, NELSON-ATKINS MUSEUM OF ART, NATIONAL WORLD WAR I MUSEUM & LIBERTY MEMORIAL, NEGRO LEAGUES BASEBALL MUSEUM, TRUMAN LIBRARY, SPRINT CENTER, POWER & LIGHT DISTRICT, COUNTRY CLUB PLAZA, CROSSROADS ARTS DISTRICT, OLD WESTPORT, SWOPE PARK, 18TH & VINE HISTORIC JAZZ DISTRICT, UNION STATION, BARTLE HALL, KANSAS CITY CHIEFS, KANSAS CITY ROYALS, SPORTING KANSAS CITY, KANSAS SPEEDWAY, WORLDS OF FUN, OCEANS OF FUN, CASINOS, ARABIA STEAMBOAT MUSEUM, AIRLINE HISTORY MUSEUM, TWA MUSEUM, WORLD FAMOUS FOR FOUNTAINS & BARBECUE.				
AIRPORT EVENTS: AVIATION EXPO				
COMMENTS: TAXI & LIMO SERVICE. ATIS PHONE: 816-329-2850. RWY 1/19 EMAS. OPERATIONS MGR LEZLEY MIX: 816-859-7611				
AWOS PHONE: 816-329-2843 ASOS				



LATITUDE	LONGITUDE	ELEVATION	MI FROM CBD
39° 07' 22.60"	94° 35' 34.20"	757	0 NW

RUNWAY	1/19	3/21			FREQUENCIES	NAVIGATION
LENGTH	6827'	5050'			CTAF 122.95	RNAV LPV
WIDTH	150'	100'			UNICOM 122.95	
SURFACE	CONCRETE GRVD	ASPHALT GRVD			LIGHTS	RNAV GPS
RWY LIGHTS	HIRL	HIRL			WEATHER	ILS
APPR LIGHTS	RAIL, REIL/ MALSF	NONE/REIL			ATIS 120.75	LOC
VGSI	V4L/P4L	V4L/V4L			APPROACH 118.4	NDB
					DEPARTURE 118.4	
					TOWER 133.3	
					GROUND 121.9	
					CLNC DEL 121.9	
					FSS/RCO 122.6 COU RADIO 122.1R, 113.25T	

**KANSAS CITY
KANSAS CITY INTERNATIONAL
MCI**



AIRPORT PHONE: 816-243-5248
AIRPORT MANAGER'S NAME: BOB JOHNSON
AIRPORT MANAGER'S PHONE: 816-243-5248
AFTER HOURS PHONE: 816-835-4315
FBOs: SIGNATURE FLIGHT SUPPORT

AIRPORT 601 BRASILIA ROAD
ADDRESS: KANSAS CITY MO 64153
EMAIL: BOB.JOHNSON@KCMO.ORG
 816-243-6440 FULL SERVICE

MECHANICAL SERVICES: Airframe: MAJOR Powerplant: MAJOR
FUEL TYPE: 100LL ATTENDED JET A ATTENDED
LANDING FEE: YES
OVERNIGHT HANGAR STORAGE: YES
TIEDOWNS FOR AIRCRAFT: YES
GROUND TRANSPORTATION: Car Rental: YES Shuttle: YES Courtesy Car: NO
VENDING MACHINES: YES
OVERNIGHT CAMPING FOR AIRCRAFT FLYING IN: NO
WIFI: YES
INTERNET ACCESS: YES

	NAME	MILES FROM AIRPORT	PHONE	SERVICES
DINING:	TERMINAL FOOD COURTS - ON AIRPORT	0		OPEN 24 HOURS 11 AM - 10 PM-SU- TH, 11 AM - 11 PM F-SA NOON - 9 PM M-SA
	RUBY TUESDAY	3.5		
	SMOKE BOX BBQ CAFÉ	3.5		
LODGING:	MARRIOTT HOTEL - ON AIRPORT	0	816-464-2200	
	EMBASSY SUITES	3.5	816-891-7788	
	BEST WESTERN	1	816-891-9111	
GOLF COURSES:	TIFFANY GREEN GOLF CLUB	5.9	816-880-9600	
	HODGE PARK GOLF COURSE	18.4	816-781-4152	
CAMP GROUNDS:	BASS WOOD COUNTRY RV RESORT	6	816-858-5556	

LOCAL ATTRACTIONS: MUSEUMS, CASINOS, WORLDS OF FUN, OCEANS OF FUN, KANSAS CITY ROYALS BASEBALL & KANSAS CITY CHIEF FOOTBALL, KANSAS SPEEDWAY.

AIRPORT EVENTS:
COMMENTS: TAXI SERVICE. CAR RENTAL. ATIS PHONE: 816-329-2725.
AWOS PHONE: 816-243-6415



LATITUDE	LONGITUDE	ELEVATION	MI FROM CBD
39° 17' 51.40"	94° 42' 50.00"	1027	15 NW

RUNWAY	1L/19R			1R/19L			9/27			FREQUENCIES		NAVIGATION
	LENGTH	10801'	9500'	9501'				CTAF	122.95			RNAV RNP
WIDTH	150'	150'	150'				UNICOM	122.95			RNAV LPV	
SURFACE	ASPHALT GRVD	CONCRETE GRVD	ASPHALT GRVD				WEATHER					
RWY LIGHTS	HIRL CL	HIRL CL	HIRL				ATIS	128.375			ILS	
APPR LIGHTS	MALSR-TDZL/ ALSF2-TDZL	ALSF2-TDZL/ MALSR-TDZL	MALSR/MALSR				APPROACH	120.95			LOC	
VGSI	P4L/P4R	P4R/NONE	NONE/P4L				DEPARTURE	124.7 (191 -009) , 123.95 (010 -190)				
							TOWER	128.2			FUEL	
							GROUND	121.8			100LL	
							CLNC DEL	135.7			JET A	
							FSS/RCO	122.1R, 113.25T COU RADIO				

KENNETT
KENNETT MEMORIAL
TKX



AIRPORT PHONE: 573-888-1339
AIRPORT MANAGER'S NAME: SAMMY R JEWELL
AIRPORT MANAGER'S PHONE: 573-888-5846
AFTER HOURS PHONE: 573-888-7343, 573-888-3851


AIRPORT 400 AIRPORT ROAD
ADDRESS: KENNETT MO 63857
EMAIL: JEWELAVIATION@SBCGLOBAL.NET

FBOs: JEWELL AVIATION INC. 573-888-5846 AIRCRAFT MAINTENANCE
 CITY OF KENNETT 573-344-2299

MECHANICAL SERVICES: Airframe: MAJOR Powerplant: MAJOR
FUEL TYPE: 100LL 24 HR SELF SERVICE JET A 24 HR SELF SERVICE
LANDING FEE: NO
OVERNIGHT HANGAR STORAGE: NO
TIEDOWNS FOR AIRCRAFT: YES
GROUND TRANSPORTATION: Car Rental: YES Shuttle: NO Courtesy Car: YES
VENDING MACHINES: YES
OVERNIGHT CAMPING FOR AIRCRAFT FLYING IN: NO
WIFI: YES
INTERNET ACCESS: YES

	NAME	MILES FROM AIRPORT	PHONE	SERVICES
DINING:	MI RANCHITO MEXICAN RESTAURANT	0.75	573-717-7440	6 AM - 9 PM
	MCCORMICK'S STEAK HOUSE	0.75	573-888-4909	6 AM - 11 PM
	MCDONALD'S	0.5	573-888-9100	
	BURGER KING	0.5	573-888-1383	
	GRECIAN STEAK HOUSE	0.75	573-888-9522	10 AM - 9 PM
LODGING:	SUPER 8	0.5	573-888-9522	
	DAYS INN	0.5	573-888-8888	
	KEN-MO-TEL	0.25	573-888-9860	
	84 MOTEL	1.25	573-888-5381 573-888-5822	
GOLF COURSES:	KENNETT COUNTRY CLUB	1	573-888-9945	
CAMP GROUNDS:				

LOCAL ATTRACTIONS: VISIT OUR WEBSITE: WWW.KTKX.US AIRPORT FAX 573-559-2180
AIRPORT EVENTS:
COMMENTS: ACTIVATE LGTG-CTAF. COMPUTER TERMINAL WEATHER SERVICE. TAXI SERVICE 573-888-2323. FUEL 24/7 PAY AT THE PUMP. DUANE DENISTON 573-888-1339 OR 573-717-0676 M
AWOS PHONE: 573-888-9640



LATITUDE	LONGITUDE	ELEVATION	MI FROM CBD
36° 13' 33.10"	90° 02' 11.91"	262	1 SE

RUNWAY	18/36	2/20			FREQUENCIES		NAVIGATION
LENGTH	3012'	5000'			CTAF	122.8	VOR
					UNICOM	122.8	
WIDTH	75'	75'			LIGHTS	122.8	RNAV LPV
					WEATHER	119.05 AWOS	
SURFACE	ASPHALT	CONCRETE			ATIS		
					APPROACH	120.075	
RWY LIGHTS	MIRL	MIRL			DEPARTURE	120.075	
					TOWER		
APPR LIGHTS	NONE/NONE	REIL/REIL			GROUND		FUEL
							100LL
VGSI	NONE/NONE	P4L/P4L			CLNC DEL		JET A
					FSS/RCO		

KIRKSVILLE
KIRKSVILLE REGIONAL
IRK



AIRPORT PHONE: 660-665-5020

AIRPORT MANAGER'S NAME: GLENN BALLIEW

AIRPORT 27161 DAVID HALL TRAIL

AIRPORT MANAGER'S PHONE: 660-627-1291/660-956-2318 M

ADDRESS: KIRKSVILLE MO 63501

AFTER HOURS PHONE: 660-665-5621

EMAIL: GBALLIEW@KIRKSVILLECITY.COM

FBOs: CITY OF KIRKSVILLE
 NORTH SCOUT AVIATION, INC.

660-665-5020 FUEL, REPAIRS, AVIONICS, GPU AVBL
 660-627-6023 REPAIRS, AVIONICS

MECHANICAL SERVICES: Airframe: MAJOR

Powerplant: MAJOR

FUEL TYPE: 100LL ATTENDED JET A ATTENDED

LANDING FEE: NO

OVERNIGHT HANGAR STORAGE: YES

TIEDOWNS FOR AIRCRAFT: YES

GROUND TRANSPORTATION: Car Rental: YES

Shuttle: NO **Courtesy Car:** YES

VENDING MACHINES: YES

OVERNIGHT CAMPING FOR AIRCRAFT FLYING IN: YES

WIFI: YES - PASSWORD REQUIRED

INTERNET ACCESS: YES


	NAME	MILES FROM AIRPORT	PHONE	SERVICES
DINING:	NUMEROUS	6		
LODGING:	DEPOT INN & SUITES	5	660-332-4669	
	DAYS INN	5	660-665-8244	
	SUPER 8	6	660-665-8826	
	COMFORT INN	12	660-665-2205	
	HOLIDAY INN EXPRESS	6	660-627-1100	
GOLF COURSES:	KIRKSVILLE COUNTRY CLUB	6.5	660-665-5335	
	LAPLATA GOLF CLUB	8	660-332-4584	
CAMP GROUNDS:	LAKE ROAD VILLAGE	13	660-665-2228	
	THOUSAND HILLS	19	660-665-7119	

LOCAL ATTRACTIONS: A.T. STILL UNIVERSITY, TRUMAN STATE UNIVERSITY, THOUSAND HILLS STATE PARK.

AIRPORT EVENTS: ANNUAL FLY-IN

COMMENTS: ACTIVATE LGTG-CTAF, ASOS, CAT-I ILS RUNWAY 36. CATERING SERVICES, GPU, AND TAXI AVAILABLE.

AWOS PHONE: 660-665-9153



LATITUDE	LONGITUDE	ELEVATION	MI FROM CBD
40° 05' 36.50"	92° 32' 41.70"	966	6 SE

RUNWAY	18/36	9/27	FREQUENCIES		NAVIGATION
					FUEL
LENGTH	6005'	1370'	CTAF	122.8	VOR
			UNICOM	122.8	
WIDTH	100'	100'	LIGHTS	122.8	RNAV LPV
			WEATHER	121.125 ASOS	RNAV GPS
SURFACE	CONCRETE	TURF	ATIS		
			APPROACH	132.6	ILS
RWY LIGHTS	HIRL	NONE	DEPARTURE	132.6	LOC
APPR LIGHTS	REIL/MALSR	NONE	TOWER		
			GROUND		100LL
VGSI	V4L/V4L	NONE	CLNC DEL		JETA
			FSS/RCO	122.2, 122.1R, 114.6T	

**LAMAR
LAMAR MUNICIPAL
LLU**



AIRPORT PHONE: 417-682-5554 - CITY HALL

AIRPORT MANAGER'S NAME: RUSS WORSLEY

AIRPORT 73 WEST HWY 160

AIRPORT MANAGER'S PHONE: 417-682-5554 EXT 2310

ADDRESS: LAMAR MO 64759

AFTER HOURS PHONE: 417-682-3456, 417-483-7729 FUEL

EMAIL: CITYADMINISTRATOR@LAMARMO.ORG

FBOs: CITY OF LAMAR

417-682-5554 FUEL

MECHANICAL SERVICES: Airframe: NONE

Powerplant: NONE

FUEL TYPE: 100LL CALL JET A 24 HR SELF SERVICE

LANDING FEE: NO

OVERNIGHT HANGAR STORAGE: NO

TIEDOWNS FOR AIRCRAFT: YES

GROUND TRANSPORTATION: Car Rental: NO

Shuttle: NO **Courtesy Car:** NO

VENDING MACHINES: NO

OVERNIGHT CAMPING FOR AIRCRAFT FLYING IN: NO

WIFI: YES

INTERNET ACCESS: YES


	NAME	MILES FROM AIRPORT	PHONE	SERVICES
DINING:	DAIRY QUEEN	0.5		
	MCDONALD'S	0.75		
	TACO BELL	0.85		
	PIZZA HUT	0.95		
	SONIC	0.95		
LODGING:	SUPER 8	0.5	417-682-6888	SHUTTLE
GOLF COURSES:	LAMAR COUNTRY CLUB	1.5	417-682-3977	
CAMP GROUNDS:				

LOCAL ATTRACTIONS: TRUMAN'S BIRTHPLACE STATE HISTORIC SITE 417-682-2279, PLAZA THEATER, BARCO DRIVE-IN, AQUATIC PARK, CITY LAKE, PLEASE VISIT: WWW.CITYOFLAMAR.ORG

AIRPORT EVENTS:

COMMENTS: CALL TATS TAXI MONDAY-FRIDAY 6:30 AM - 5:00 PM 417-682-5542. AFTER HOURS CALL LOCAL POLICE FOR TAXI SERVICE 417-682-3456. ACTVT LGTG - CTAF.

AWOS PHONE:



LATITUDE	LONGITUDE	ELEVATION	MI FROM CBD
37° 29' 09.50"	94° 18' 43.20"	1010	2 SW

RUNWAY	3/21		17/35		FREQUENCIES		NAVIGATION
	LENGTH	2900'	4000'			CTAF 122.9	RNAV LPV RNAV GPS
WIDTH	60'	75'			UNICOM		
SURFACE	ASPH/ CONCRETE	CONCRETE			LIGHTS		
RWY LIGHTS	MIRL	MIRL			WEATHER		
APPR LIGHTS	NONE/NONE	REIL/REIL			ATIS		
VGSI	NONE/NONE	P4L/P4L			APPROACH 128.6		
					DEPARTURE 128.6		
					TOWER		
					GROUND		
					CLNC DEL		
					FSS/RCO		
						FUEL	
						100LL	
						JET A	

LEBANON
FLOYD W. JONES
LBO



AIRPORT PHONE: 417-532-7879

AIRPORT MANAGER'S NAME: MIKE WOOD

AIRPORT MANAGER'S PHONE: 417-718-8308

AFTER HOURS PHONE: 417-664-8096

FBOs: CITY OF LEBANON

AIRPORT 2407 SOUTH JEFFERSON

ADDRESS: LEBANON MO 65536

EMAIL: AIRPORT@LEBANONMO.ORG

417-532-7879 FUEL, RENTAL CARS,
 MAINTENANCE W/ADVANCE NOTICE

MECHANICAL SERVICES: Airframe: MAJOR

Powerplant: MAJOR

FUEL TYPE: 100LL ATTENDED JET A ATTENDED

LANDING FEE: NO

OVERNIGHT HANGAR STORAGE: YES

TIEDOWNS FOR AIRCRAFT: YES

GROUND TRANSPORTATION: Car Rental: YES

Shuttle: NO **Courtesy Car:** YES

VENDING MACHINES: YES

OVERNIGHT CAMPING FOR AIRCRAFT FLYING IN: YES

WIFI: YES

INTERNET ACCESS: YES

	NAME	MILES FROM AIRPORT	PHONE	SERVICES
DINING:	VARIOUS FAST FOOD AND LOCAL RESTAURANTS	2		
LODGING:	AMERICA'S BEST VALUE INN	2	417-532-3133	
	ECONO LODGE	2.5	417-532-6171	
	HAMPTON INN	2.5	417-533-3100	
	HOLIDAY INN EXPRESS	2.4	417-532-1111	
	MARY'S BUDGET INN	2.9	417-991-3388	
	MUNGER MOSS MOTEL	3	417-532-3111	
	ROUTE 66 MOTEL	1	417-532-3128	
GOLF COURSES:	LEBANON COUNTRY CLUB	5	417-532-2895	
	GREATLIFE GOLF & FITNESS	5	417-532-2901	
CAMP GROUNDS:	BENNETT SPRINGS STATE PARK	13	417-532-4307	

LOCAL ATTRACTIONS: BENNETT SPRINGS STATE PARK.

AIRPORT EVENTS:

COMMENTS: ACTIVATE LGTG-CTAF. COMPUTER TERMINAL WEATHER SERVICE.

AWOS PHONE: 417-533-3419



LATITUDE	LONGITUDE	ELEVATION	MI FROM CBD
37° 38' 54.00"	92° 39' 08.80"	1321	3 S

RUNWAY	18/36			FREQUENCIES	NAVIGATION
LENGTH	5000'			CTAF 122.8	RNAV GPS
WIDTH	75'			UNICOM 122.8	
SURFACE	ASPHALT			LIGHTS 122.8	
				WEATHER 118.975 AWOS	
RWY LIGHTS	MIRL			ATIS	
				APPROACH 121.1	
APPR LIGHTS	REIL/REIL			DEPARTURE 121.1	
				TOWER	
VGSIs	P4L/P4L			GROUND	FUEL
				CLNC DEL 123.725	100LL
				FSS/RCO 122.5	JET A

LEE'S SUMMIT
LEE'S SUMMIT MUNICIPAL
LXT



AIRPORT PHONE: 816-969-1186/816-547-6633 M

AIRPORT MANAGER'S NAME: JOHN OHRAZDA

AIRPORT 2751 NE DOUGLAS ROAD

AIRPORT MANAGER'S PHONE: 816-969-1800

ADDRESS: LEE'S SUMMIT MO 64064

AFTER HOURS PHONE: 816-547-6633 M

EMAIL: JOHN.OHRAZDA@CITYOFLS.NET

FBOs: CITY OF LEE'S SUMMIT	816-969-1186	FULL SERVICE FBO, FUEL/OVERNIGHT
R & D AMERICAN AVIATION, LLC	816-525-5996	A/C MAINTENANCE
MJ AVIATION INNOVATIONS, LLC	816-547-9701	A/C MAINTENANCE
REBEL AVIATION, INC	816-209-0038	FLT INSTR/RENTAL, A/C MAINTENANCE

MECHANICAL SERVICES: Airframe: MAJOR

Powerplant: MAJOR

FUEL TYPE: 100 LL, MOGAS 24 HR SELF SERVICE/ATTENDED JET A ATTENDED

LANDING FEE: NO

OVERNIGHT HANGAR STORAGE: YES

TIEDOWNS FOR AIRCRAFT: YES

GROUND TRANSPORTATION: Car Rental: YES

Shuttle: NO **Courtesy Car:** YES & ZTRIP, UBER, LYFT

VENDING MACHINES: YES - CATERING AVBL & DOOR DASH, GRUB HUB

OVERNIGHT CAMPING FOR AIRCRAFT FLYING IN: NO

WIFI: YES

INTERNET ACCESS: YES


	NAME	MILES FROM AIRPORT	PHONE	SERVICES
DINING:	CULVER'S	1.5	816-524-9208	BURGERS
	HABANERO'S MEXICAN RESTAURANT	5.4	816-554-1008	MEXICAN
	JOSE PEPPER'S LEE'S SUMMIT, LLC	1.5	816-246-9555	MEXICAN
	THE FILLING STATION	3.7	816-347-0794	GOOD OLE BBQ
	JACK STACK BAR-B-Q	4	816-621-7427	GOOD OLE BBQ
	NEIGHBORHOOD CAFÉ	3.6	816-524-1069	HOME STYLE DINING
	WALDO PIZZA	1.8	816-875-2121	PIZZA
	GINGER SUE'S	2.1	816-246-7707	BREAKFAST, LUNCH
LODGING:	COMFORT INN & SUITES	5.5	816-600-2405	
	HAMPTON INN	1.4	816-347-8600	
	FAIRFIELD INN OF LEE'S SUMMIT	3	816-524-7572	
	UNITY HOTEL & CONFERENCE CENTER	2.8	888-377-1853	
	HILTON GARDEN INN INDEPENDENCE	11	816-350-3000	
	HOLIDAY INN EXPRESS & SUITES	3.4	816-600-2405	
THE BROWNING BED & BREAKFAST	5.4	785-215-9717		
GOLF COURSES:	COUNTRY CREEK GOLF CLUB	9	816-540-5225	
	SHAMROCK HILLS	7	816-537-6556	
	FRED ARBANAS GOLF COURSE	6.4	816-356-1111	
CAMP GROUNDS:	JACOMO CAMPGROUND	7.9	816-503-4800	

LOCAL ATTRACTIONS: HISTORIC DOWNTOWN LEE'S SUMMIT, K.C. CHIEFS & ROYALS STADIUM, MAVERICKS HOCKEY, MISSOURI TOWN 1855, NATIONAL WWI MUSEUM, NEGRO LEAGUES BASEBALL MUSEUM, POWELL GARDENS, SPORTING KANSAS CITY, TRUMAN LIBRARY, WORLDS OF FUN.

AIRPORT EVENTS: PLEASE VISIT: WWW.LSAIRPORT.NET

COMMENTS: ACTIVATE LGTG-CTAF. PCL AVBL SUNSET - SUNRISE. PAPI'S ON 24/7 ALL RWYS. RWY 11 AND RWY 36 RGT TFC. O2 AVBL. RAMP FEES APPLY. COMPUTER TERMINAL WEATHER SERVICE. PLEASE VISIT AIRPORT WEBSITE: WWW.LEES-SUMMIT.MO.US FOR EVENTS & ATTRACTIONS. CONTACT AIRPORT FOR FURTHER INFORMATION. COURTESY CAR: 816-969-1186; ENTERPRISE 816-256-8185 BY RESERVATION; HERTZ 816-524-5712 BY RESERVATION; VARIOUS RIDE SHARE SERVICES. R&D AMERICAN AVIATION WEBSITE: WWW.RDAMERICANAVIATION.COM. ARPT MGR FAX 816-969-1184.

AWOS PHONE: 816-347-9807 ASOS



LATITUDE	LONGITUDE	ELEVATION	MI FROM CBD
38° 57' 32.75"	94° 22' 18.82"	1004	3 N

RUNWAY	18/36	11/29	FREQUENCIES		NAVIGATION
LENGTH	5501'	4000'	CTAF	122.8	VOR RNAV LPV
WIDTH	100'	75'	UNICOM	122.8	
SURFACE	CONCRETE GRVD	CONCRETE	LIGHTS	122.8	
			WEATHER	124.175 ASOS	
RWY LIGHTS	MIRL	MIRL	ATIS		APPROACH
APPR LIGHTS	REIL/REIL	REIL/REIL	DEPARTURE	118.4	TOWER
VGS	P4L/P4L	P4L/P4R	GROUND		FUEL
			CLNC DEL	118.45	JET A
			FSS/RCO		MOGAS

LEXINGTON
LEXINGTON MUNICIPAL
4K3



AIRPORT PHONE: 816-752-5333
AIRPORT MANAGER'S NAME: DAVID EDWARDS
AIRPORT MANAGER'S PHONE: 816-752-5333
AFTER HOURS PHONE: 816-752-5333
FBOs: MID MISSOURI SPRAY SERVICE

AIRPORT 42938 WEST 64TH STREET
ADDRESS: HENRIETTA MO 64036
EMAIL: AGPILOT.DAVE@YAHOO.COM
 816-752-5333 AGRICULTURAL SPRAYING

MECHANICAL SERVICES: Airframe: NONE

Powerplant: NONE

FUEL TYPE: NONE

LANDING FEE: NO

OVERNIGHT HANGAR STORAGE: NO

TIEDOWNS FOR AIRCRAFT: YES

GROUND TRANSPORTATION: Car Rental: NO

Shuttle: NO **Courtesy Car:** NO

VENDING MACHINES: NO


OVERNIGHT CAMPING FOR AIRCRAFT FLYING IN: NO

WIFI: NO

INTERNET ACCESS: NO

	NAME	MILES FROM AIRPORT	PHONE	SERVICES
DINING:	BRASS EAGLE	2		8 AM - 10 PM
	OLD TOWN	3.5		NOON - 10 PM
LODGING:	LEXINGTON INN	2.5	660-259-4641	
	SUPER 8	2.5	816-776-8008	
GOLF COURSES:				
CAMP GROUNDS:				

LOCAL ATTRACTIONS:
AIRPORT EVENTS:
COMMENTS: BE ALERT TO AG PLANE OPERATIONS ON AND INVOF AIRPORT. ACTIVATE LGTG-CTAF.
AWOS PHONE:



LATITUDE	LONGITUDE	ELEVATION	MI FROM CBD
39° 12' 35.60"	93° 55' 39.80"	691	3 NW

RUNWAY	4/22	13/31	18/36		FREQUENCIES		NAVIGATION
LENGTH	2925'	3100'	2250'		CTAF	122.7	
					UNICOM	122.7	
WIDTH	40'	125'	125'		LIGHTS	122.7	
					WEATHER		
SURFACE	ASPHALT	TURF	TURF		ATIS		
					APPROACH	135.575	
RWY LIGHTS					DEPARTURE	135.575	
					TOWER		
APPR LIGHTS					GROUND		
					CLNC DEL		
VGSI					FSS/RCO		
							FUEL

**LIBERTY
ROOSTERVILLE
0N0**



AIRPORT PHONE: 816-781-7194
AIRPORT MANAGER'S NAME: PAUL STUBER
AIRPORT MANAGER'S PHONE: 816-781-7194
AFTER HOURS PHONE: 816-781-4326
FBOs: AIRE KARE, INC.

AIRPORT 11009 NE 112TH STREET
ADDRESS: KANSAS CITY MO 64157
EMAIL: P_STUBER@SBCGLOBAL.NET
 816-781-4326 **STORAGE, FUEL & PARKING**

MECHANICAL SERVICES: Airframe: MAJOR **Powerplant:** MAJOR
FUEL TYPE: 100LL ATTENDED MOGAS ATTENDED
LANDING FEE: NO
OVERNIGHT HANGAR STORAGE: NO
TIEDOWNS FOR AIRCRAFT: YES
GROUND TRANSPORTATION: Car Rental: YES **Shuttle:** NO **Courtesy Car:** NO
VENDING MACHINES: YES
OVERNIGHT CAMPING FOR AIRCRAFT FLYING IN: YES
WIFI: NO
INTERNET ACCESS: NO

	NAME	MILES FROM AIRPORT	PHONE	SERVICES
DINING:	CHILI'S GRILL & BAR	4		11 AM - 10 PM
	LONGHORN STEAK	4		11 AM - 10 PM
	CRACKER BARREL	5		6 AM - 10 PM
	SMOKE STACK BBQ	4.5		11 AM - 10 PM
	PERKINS	4		6 AM - 12 PM
LODGING:	HAMPTON INN	4.5	816-781-5555	
	SUPER 8 MOTEL	4	816-781-9400	
GOLF COURSES:	HODGE PARK	6	816-781-4152	
	CLAY CREST	3	816-781-6522	
CAMP GROUNDS:				

LOCAL ATTRACTIONS: HISTORIC DOWNTOWN, WILLIAM JEWELL COLLEGE, WORLDS/OCEANS OF FUN
AIRPORT EVENTS:
COMMENTS: ENTERPRISE RENT-A-CAR 800-325-8007, 816-792-1444. MANY FAST FOOD RESTAURANTS. NO RUNWAY SAFETY AREAS BEYOND EACH RUNWAY END. SMALL RISE ON RWY 18 NEAR NORTH END, NO TWYS-BACK TAXI ON ACTIVE RWY. WILDLIFE IN AREA.
AWOS PHONE:



LATITUDE	LONGITUDE	ELEVATION	MI FROM CBD
39° 17' 23.40"	94° 26' 32.80"	1004	3 NW

RUNWAY	18/36				FREQUENCIES	NAVIGATION
LENGTH	2780'				CTAF 122.8	
WIDTH	20'				UNICOM 122.8	
SURFACE	ASPHALT				LIGHTS	
RWY LIGHTS	LIRL				WEATHER	
APPR LIGHTS					ATIS	
VGSI					APPROACH	
					DEPARTURE	
					TOWER	
					GROUND	
					CLNC DEL	
					FSS/RCO	
						FUEL
						100LL
						MOGAS

**LINCOLN
LINCOLN MUNICIPAL
0R2**



AIRPORT PHONE: 660-827-0884

AIRPORT MANAGER'S NAME: DUSTIN KOLL

AIRPORT MANAGER'S PHONE: 660-281-0884

AFTER HOURS PHONE: 660-281-0884

AIRPORT 101 AIRPORT ROAD

ADDRESS: LINCOLN MO 65338

EMAIL: LINCMAINTSHOP@GMAIL.COM

FBOs:

MECHANICAL SERVICES: Airframe: NONE

Powerplant: NONE

FUEL TYPE: NONE

LANDING FEE: NO

OVERNIGHT HANGAR STORAGE: NO

TIEDOWNS FOR AIRCRAFT: SELF SERVICE TIEDOWN

GROUND TRANSPORTATION: Car Rental: NO

Shuttle: NO **Courtesy Car:** NO

VENDING MACHINES: NO

OVERNIGHT CAMPING FOR AIRCRAFT FLYING IN: NO

WIFI: NO

INTERNET ACCESS: NO

	NAME	MILES FROM AIRPORT	PHONE	SERVICES
DINING:	SUBWAY	0.2		
	ESTES DRIVE INN	0.1		
	HIGHWAY CAFÉ	0.3		
	LINCOLN INN	0.4		
LODGING:	RIGBY BUNKHOUSE	2	660-547-3020	
GOLF COURSES:				
CAMP GROUNDS:				

LOCAL ATTRACTIONS: TRUMAN LAKE AND DAM
AIRPORT EVENTS: FABULOUS ANNUAL FLY-IN ON THE SECOND SATURDAY IN SEPTEMBER - 660-547-2718 - 7 AM - 12 PM.
COMMENTS: THRESHOLDS DISPLACED BOTH RUNWAY ENDS.
AWOS PHONE:



Not for Navigation

LATITUDE	LONGITUDE	ELEVATION	MI FROM CBD
38° 24' 08.40"	93° 19' 56.10"	940	0 N

RUNWAY	18/36				FREQUENCIES	NAVIGATION
LENGTH	2940'				CTAF 122.9	
WIDTH	125'				UNICOM	
					LIGHTS	
					WEATHER	
SURFACE	TURF				ATIS	
					APPROACH	
RWY LIGHTS					DEPARTURE	
APPR LIGHTS					TOWER	
					GROUND	
					CLNC DEL	
VGSI					FSS/RCO	
						FUEL

LINN
STATE TECHNICAL COLLEGE OF MISSOURI
1H3



AIRPORT PHONE: 573-897-5000

AIRPORT MANAGER'S NAME: BRAD CREDE

AIRPORT MANAGER'S PHONE: 573-897-5323

AFTER HOURS PHONE: 573-897-5323

AIRPORT ONE TECHNOLOGY DRIVE

ADDRESS: LINN MO 65051

EMAIL: BRAD.CREDE@STATETECHMO.EDU

FBOs: STATE TECHNICAL COLLEGE OF MISSOURI 573-897-5000

MECHANICAL SERVICES: Airframe: NONE

Powerplant: NONE

FUEL TYPE: 100LL 24 HR SELF SERVICE

LANDING FEE: NO

OVERNIGHT HANGAR STORAGE: NO

TIEDOWNS FOR AIRCRAFT: YES

GROUND TRANSPORTATION: Car Rental: NO

Shuttle: NO **Courtesy Car:** NO

VENDING MACHINES: YES - ON CAMPUS

OVERNIGHT CAMPING FOR AIRCRAFT FLYING IN: NO

WIFI: YES

INTERNET ACCESS: YES

	NAME	MILES FROM AIRPORT	PHONE	SERVICES
DINING:	BJ'S RESTAURANT & LOUNGE	1	573-897-9994	
	STATE TECHNICAL COLLEGE	1	573-897-5000	
	CHOP HOUSE GRILLE	1	573-897-9999	
	DAVE'S PIZZA & WINGS	1	573-897-3283	
	MAIN STREET PIZZA	6	573-680-7206	
	EL CARNAVAL MEXICAN RESTAURANT	3	573-897-2648	
	SUBWAY	4	573-897-4291	
LODGING:	SETTLE INN	1	573-897-9903	
GOLF COURSES:	OSAGE COUNTY COUNTRY CLUB	2	573-897-3631	
CAMP GROUNDS:	BEN BRANCH LAKE	20		
	MARI-OSA-DELTA	16	573-455-2452	

LOCAL ATTRACTIONS: HUNTING & FISHING

AIRPORT EVENTS:

COMMENTS: BEAUTIFUL OZARK SETTING NEAR 3 MAJOR RIVERS.

AWOS PHONE:



LATITUDE	LONGITUDE	ELEVATION	MI FROM CBD
38° 28' 17.80"	91° 49' 02.00"	953	2 SE

RUNWAY	9/27				FREQUENCIES	NAVIGATION
LENGTH	3400'				CTAF 122.9	
WIDTH	60'				UNICOM	
SURFACE	CONCRETE				LIGHTS 122.9	
RWY LIGHTS	MIRL				WEATHER	
APPR LIGHTS	REIL/REIL				ATIS	
VGSI	P4L/P4L				APPROACH	
					DEPARTURE	
					TOWER	
					GROUND	
					CLNC DEL	
					FSS/RCO	
						FUEL
						100LL

MACON
MACON-FOWER MEMORIAL
K89



AIRPORT PHONE: 660-385-6208
AIRPORT MANAGER'S NAME: GREG YOUNG **AIRPORT** 1001 PATTON STREET
AIRPORT MANAGER'S PHONE: 660-651-1887 **ADDRESS:** MACON MO 63552
AFTER HOURS PHONE: 660-651-1887 OR 660-385-2195/POLICE **EMAIL:** AIRPORT@CITYOFMACON-MO.GOV

FBOs:

MECHANICAL SERVICES: Airframe: NONE **Powerplant:** NONE
FUEL TYPE: 100LL 24 HR SELF SERVICE JET A 24 HR SELF SERVICE
LANDING FEE: NO
OVERNIGHT HANGAR STORAGE: YES
TIEDOWNS FOR AIRCRAFT: YES
GROUND TRANSPORTATION: Car Rental: YES **Shuttle:** YES **Courtesy Car:** YES
VENDING MACHINES: NO
OVERNIGHT CAMPING FOR AIRCRAFT FLYING IN: YES
WIFI: YES
INTERNET ACCESS: YES

	NAME	MILES FROM AIRPORT	PHONE	SERVICES
DINING:	SOUTH 63 DINER	0.5	660-385-3201	
	LOS JIMADORES	2.5	660-385-3339	
	CHINA GARDEN	2.5	660-385-3686	
	RASPBERRY'S BBQ	3.5	660-385-1436	
	STAR 63	2	660-385-2500	
	PEAR TREE KITCHEN & BAR	2	660-385-1500	
	TACO BELL	2	660-385-7672	
	MCDONALD'S	2	660-385-2263	
LODGING:	BEST WESTERN	4	660-385-2125	
	COMFORT INN	3.5	660-385-8000	
	SUPER 8	2.5	660-385-5788	
GOLF COURSES:	MACON COUNTRY CLUB	3.5	660-385-2614	
CAMP GROUNDS:	LONG BRANCH	4	660-773-5229	
	MACON FAIRGROUNDS	1	660-385-8568	
	SHOEMAKERS	5	660-773-5313	

LOCAL ATTRACTIONS: LONGBRANCH LAKE & STATE PARK
AIRPORT EVENTS: EAA FLY-IN BREAKFAST
COMMENTS: ACTIVATE LGTG-CTAF. COMPUTER TERMINAL WEATHER SERVICE. CROP DUSTING ACFT ON AND INVOF ARPT APR-OCT.
AWOS PHONE:



LATITUDE	LONGITUDE	ELEVATION	MI FROM CBD
39° 43' 47.30"	92° 27' 24.20"	878	1 SE

RUNWAY	2/20					FREQUENCIES		NAVIGATION
LENGTH	4150'				CTAF	122.8	VOR	
					UNICOM	122.8		
WIDTH	75'				LIGHTS	122.8	RNAV LPV	
					WEATHER			
SURFACE	CONCRETE				ATIS		RNAV GPS	
					APPROACH	125.25		
RWY LIGHTS	MIRL				DEPARTURE	125.25		
					TOWER			
APPR LIGHTS	REIL/REIL				GROUND		FUEL	
					CLNC DEL		100LL	
VGSI	P4L/P4L				FSS/RCO	122.1R, 112.9T	JET A	

MALDEN
MALDEN REGIONAL
MAW



AIRPORT PHONE: 573-276-2279

AIRPORT MANAGER'S NAME: DAVID BLALOCK

AIRPORT MANAGER'S PHONE: 573-276-2279

AFTER HOURS PHONE: 573-281-0059

FBOs: FIRST FLIGHT
TANGO CHARLIE AVIATION LLC

AIRPORT 3077 MITCHELL DRIVE

ADDRESS: MALDEN MO 63863

EMAIL: AIRPORT@MALDENMO.COM

573-776-4406 FUEL, HANGAR RENTAL
573-217-9438 MECHANIC SRVC, HANGAR RENTAL

MECHANICAL SERVICES: Airframe: MAJOR

Powerplant: MAJOR

FUEL TYPE: 100LL 24 HR SELF SERVICE JET A+ CALL-OUT ONLY 573-776-4406

LANDING FEE: NO

OVERNIGHT HANGAR STORAGE: YES

TIEDOWNS FOR AIRCRAFT: YES

GROUND TRANSPORTATION: Car Rental: YES

Shuttle: NO **Courtesy Car:** YES

VENDING MACHINES: YES

OVERNIGHT CAMPING FOR AIRCRAFT FLYING IN: YES - RV PARK ADJACENT TO AIRFIELD 576-276-4502

WIFI: YES - PASSWORD POSTED IN LOUNGE

INTERNET ACCESS: YES

	NAME	MILES FROM AIRPORT	PHONE	SERVICES
DINING:	MALDEN COUNTRY CLUB	1	573-276-9991	
	VARIOUS LOCAL AND FAST FOOD	2		
LODGING:	MALDEN AIRPORT INN	1	573-276-5144	
GOLF COURSES:	MALDEN COUNTRY CLUB	1	573-276-9991	
CAMP GROUNDS:	MALDEN RV PARK	0	573-276-4502	

LOCAL ATTRACTIONS: YOUTH MUSEUM - 3 MILES - 573-276-3600 HANDS-ON MUSEUM, HISTORICAL MUSEUM - 3 MILES - 573-276-5008.

AIRPORT EVENTS: VETERANS WALL OF HONOR AND MILITARY MUSEUM - ON AIRPORT - 573-276-2279. PLEASE VISIT : WWW.MALDENMO.COM/AIRPORT-ABOUT.PHP

COMMENTS: JET A ADVANCE CALL OUT ONLY - CALL 573-776-4406 ALL HOURS. COURTESY CAR CALL 573-276-2279 OR 573-776-4406. GCO - 4 CLICKS TO MEMPHIS CENTER - 6 CLICKS TO FLIGHT SERVICES. COMPUTER TERMINAL WEATHER SERVICE. GCO FREQ. - 135.075. ENTER UNICOM FREQ FOR 24-HR PILOT LOUNGE ACCESS. CROP DUSTING ON AND INVOF OF ARPT. MODEL ACFT ACTIVITY ON OLD CLSD RWYS.

AWOS PHONE: 573-276-9970



LATITUDE	LONGITUDE	ELEVATION	MI FROM CBD
36° 35' 53.54"	89° 59' 33.17"	294	3 N

RUNWAY	18/36	14/32	FREQUENCIES		NAVIGATION
LENGTH	5011'	4999'	CTAF	122.8	VOR
WIDTH	100'	80'	UNICOM	122.8	
SURFACE	ASPHALT	ASPHALT	LIGHTS	122.8	RNAV LPV
			WEATHER	119.825 AWOS	
RWY LIGHTS	MIRL	MIRL	ATIS		
			APPROACH	133.65	
APPR LIGHTS	NONE/NONE	REIL/REIL	DEPARTURE	133.65	
			TOWER		
VGS	NONE/NONE	NONE/P4R	GROUND	GCO - 135.075	FUEL
			CLNC DEL		100LL
			FSS/RCO	122.1R, 111.2T	JET A

MANSFIELD
MANSFIELD MUNICIPAL
03B



AIRPORT PHONE: 417-924-2782
AIRPORT MANAGER'S NAME: TERESA CLARK
AIRPORT MANAGER'S PHONE: 417-924-2782
AFTER HOURS PHONE: 417-250-0830

AIRPORT 1670 AIRPORT ROAD
ADDRESS: MANSFIELD MO 65704
EMAIL: TDAVIS@MANSFIELDCITYHALL.ORG

FBOs:

MECHANICAL SERVICES: Airframe: NONE

Powerplant: NONE

FUEL TYPE: NONE

LANDING FEE: NO

OVERNIGHT HANGAR STORAGE: YES

TIEDOWNS FOR AIRCRAFT: YES BRING YOUR OWN ROPES

GROUND TRANSPORTATION: Car Rental: NO

Shuttle: NO **Courtesy Car:** NO

VENDING MACHINES: NO

OVERNIGHT CAMPING FOR AIRCRAFT FLYING IN: NO

WIFI: NO

INTERNET ACCESS: NO

	NAME	MILES FROM AIRPORT	PHONE	SERVICES
DINING:	VACCARO'S PASTA & PIZZA	2	417-924-2550	11 AM - 9 PM TU - SU, CLOSED M
	MA AND PA'S	2.5	417-924-9078	
	HANK'S	2.5	417-924-2424	
	SUBWAY	2.5	417-924-2424	
	SWEET NELLIE'S	2.5	417-554-9044	7 AM - 4 PM M-F, 8 AM - 4 PM SA, 11:30 AM - 3 PM SU
	CAROLINE'S BAKERY	3	417-554-9044	6:30 AM - 8 PM M-F, 9 AM - 8 PM SA, 11:30 AM - 5 PM SU
LODGING:	WEAVER INN BED & BREAKFAST (ADVANCE RESERVATIONS ONLY)	3	417-924-2600	RESERVATION REQUIRED
GOLF COURSES:				
CAMP GROUNDS:				

LOCAL ATTRACTIONS: LAURA WILDER HOME, LIBRARY, MUSEUM - 3 MILES - 417-924-3626, BAKER CREEK HEIRLOOM SEEDS - 9 MILES - 417-924-2082.

AIRPORT EVENTS:

COMMENTS:

AWOS PHONE:



LATITUDE	LONGITUDE	ELEVATION	MI FROM CBD
37° 07' 36.40"	92° 37' 17.80"	1520	2 NW

RUNWAY	7/25				FREQUENCIES	NAVIGATION
LENGTH	3000'				CTAF 122.9	
WIDTH	50'				UNICOM	
					LIGHTS	
					WEATHER	
SURFACE	ASPHALT				ATIS	
					APPROACH	
RWY LIGHTS	MIRL				DEPARTURE	
					TOWER	
APPR LIGHTS					GROUND	
					CLNC DEL	
VGSI					FSS/RCO	
						FUEL

MARSHALL
MARSHALL MEMORIAL MUNICIPAL
MHL



AIRPORT PHONE: 660-886-3320

AIRPORT MANAGER'S NAME: BILL ANDERSON

AIRPORT MANAGER'S PHONE: 660-886-3945

AFTER HOURS PHONE: 660-631-0076

AIRPORT 1945 SOUTH ODELL AVENUE

ADDRESS: MARSHALL MO 65340

EMAIL: MUNICIPALSERVICES@MMUONLINE.NET

FBOs: CITY OF MARSHALL
 ALLRED AVIATION
 EZ AVIATION
 D & D AERIAL

660-886-3945 FUEL
 660-815-3674 AG SPRAYING
 660-886-0074 AG SPRAYING
 417-259-0258 AG SPRAYING

MECHANICAL SERVICES: Airframe: NONE

Powerplant: NONE

FUEL TYPE: 100LL 24 HR SELF SERVICE JET A+

24 HR SELF SERVICE

LANDING FEE: NO

OVERNIGHT HANGAR STORAGE: NO

TIEDOWNS FOR AIRCRAFT: YES

GROUND TRANSPORTATION: Car Rental: YES

Shuttle: NO **Courtesy Car:** YES - IN TOWN USE ONLY

VENDING MACHINES: NO

OVERNIGHT CAMPING FOR AIRCRAFT FLYING IN: NO

WIFI: YES

INTERNET ACCESS: YES

	NAME	MILES FROM AIRPORT	PHONE	SERVICES
DINING:	CHINA INN	2	660-886-8899	
	APPLEBEE'S	2	660-886-2749	
	PICOSITA'S GRILL	1	660-886-8661	
	BRICK BAR-B-Q	2	660-831-5357	
	BLOOMFIELDS	2	660-831-0990	
	ROLLAS KITCHEN	2	660-553-6822	
	LEANING SIDE	2	660-202-4326	
	S & P DINER	3	660-831-5207	
LODGING:	SUPER 8	2	660-886-3359	
	COMFORT INN	2	660-886-8080	
	MARSHALL LODGE	2	660-886-2326	
	TOWER EXTENDED STAY	3	660-631-9218	
	COURTHOUSE LOFTS	2	207-841-9364	
GOLF COURSES:	INDIAN FOOTHILLS MUNICIPAL COURSE	1	660-831-0929	18 HOLE PUBLIC COURSE
	STONE HEDGE GOLF COURSE	5	660-886-4653	9 HOLE PRIVATE COURSE
CAMP GROUNDS:	LAZY DAYS CAMPING	10	660-879-4411	
	HAPPY TIMES CAMPGROUND	4	660-631-0551	

LOCAL ATTRACTIONS: JIM THE WONDER DOG - 2 MILES, MISSOURI VALLEY COLLEGE. NICHOLAS BEASLEY AVIATION MUSEUM - ON AIRPORT - 660-886-2630.

AIRPORT EVENTS: CRIS CAKES FLY-IN BREAKFAST

COMMENTS: ACTIVATE LGTG-CTAF. COMPUTER TERMINAL WEATHER SERVICE. TED'S AUTO CAR RENTAL: 660-886-5101. HARE FORD CAR RENTAL: 660-886-7462. PLEASE VISIT: WWW.MARSHALL-MO.COM

AWOS PHONE: 660-886-9130



LATITUDE	LONGITUDE	ELEVATION	MI FROM CBD
39° 05' 43.80"	93° 12' 10.10"	779	2 S

RUNWAY	18/36	9/27			FREQUENCIES		NAVIGATION
LENGTH	5006'	3320'			CTAF	122.8	
					UNICOM	122.8	
WIDTH	75'	150'			LIGHTS	122.8	RNAV LPV
					WEATHER	118.675 AWOS	RNAV GPS
SURFACE	CONCRETE	TURF			ATIS		
					APPROACH	KC CENTER - 135.575 WHITEMAN AFB - 127.45	
RWY LIGHTS	MIRL	NONE			DEPARTURE	KC CENTER - 135.575 WHITEMAN AFB - 125.925	
APPR LIGHTS	NONE/REIL	NONE/NONE			TOWER		
					GROUND		FUEL
							100LL
VGSI	P4L/P4L	NONE/NONE			CLNC DEL		JET A+
					FSS/RCO		

**MARYVILLE
NORTHWEST MISSOURI REGIONAL
EVU**



AIRPORT PHONE: 660-582-2233

AIRPORT MANAGER'S NAME: CHUCK HARROUN

AIRPORT MANAGER'S PHONE: 660-582-2233

AFTER HOURS PHONE: 660-562-8001

FBOs: CITY OF MARYVILLE

AIRPORT 25775 HAWK ROAD

ADDRESS: MARYVILLE MO 64468

EMAIL: RHEILAND@MARYVILLE.ORG

660-562-8001

MECHANICAL SERVICES: Airframe:

FUEL TYPE: 100LL 24 HR SELF SERVICE JET A+

LANDING FEE: NO

OVERNIGHT HANGAR STORAGE: YES

TIEDOWNS FOR AIRCRAFT: YES

GROUND TRANSPORTATION: Car Rental: YES

VENDING MACHINES: YES

OVERNIGHT CAMPING FOR AIRCRAFT FLYING IN: YES

WIFI: YES

INTERNET ACCESS: YES


Powerplant:

24 HR SELF SERVICE

Shuttle: NO **Courtesy Car:** YES

	NAME	MILES FROM AIRPORT	PHONE	SERVICES
DINING:	A & G RESTAURANT	2	660-582-4421	11 AM - 9 PM
	APPLEBEE'S	3	660-562-3161	11 AM - 10 PM
	MCDONALD'S	3	660-582-8222	6 AM - 11 PM
	BURGER KING	3	660-562-0062	6 AM - 11 PM
	CARSON'S SPORTS BAR & GRILL	2	660-582-2699	
LODGING:	COUNTRY HEARTH INN	4.5	660--582-8088	
	AMERICA'S BEST INN	4	660-562-3111	
	HOLIDAY INN EXPRESS	3	660-562-9949	
	RED ROOF INN	4.5	660-562-2002	
	BOULDERS INN & SUITES	10	660-224-2222	
	MOZINGO LAKE RECREATION PARK	11	660-562-2323	
GOLF COURSES:	MOZINGO	7	888-562-3864	
CAMP GROUNDS:				

LOCAL ATTRACTIONS: MOZINGO LAKE, NORTHWEST MO. STATE UNIVERSITY.
AIRPORT EVENTS: FLY-IN - BREAKFAST IN SEPTEMBER.
COMMENTS: COMPUTER TERMINAL WEATHER SERVICE. ACTIVATE REIL AND PAPI, INCREASE MIRL INTENSITY CTAF. CALL AIRPORT MGR TO ARRANGE RENTAL CAR.
AWOS PHONE: 660-562-9980



LATITUDE	LONGITUDE	ELEVATION	MI FROM CBD
40° 21' 11.85"	94° 54' 59.89"	1145	2 W

RUNWAY	14/32			FREQUENCIES	NAVIGATION
LENGTH	4600'			CTAF 122.8	RNAV LPV
WIDTH	75'			UNICOM 122.8	
SURFACE	CONCRETE			LIGHTS 122.8	
				WEATHER 118.225 AWOS	
RWY LIGHTS	MIRL			ATIS	
APPR LIGHTS	REIL/REIL			APPROACH 119.6	
VGSIs	P4L/P4L			DEPARTURE 119.6	
				TOWER	
				GROUND	
				CLNC DEL	FUEL
				FSS/RCO	100LL
					JET A+

**MARYVILLE
RANKIN
78Y**



AIRPORT PHONE: 660-562-7450/660-541-3585

AIRPORT MANAGER'S NAME: KEVIN RANKIN

AIRPORT 26842 JET ROAD

AIRPORT MANAGER'S PHONE: 660-562-7450

ADDRESS: MARYVILLE MO 64468

AFTER HOURS PHONE: 660-562-7450

EMAIL: BUBBS91@HOTMAIL.COM

FBOs: NORTHWEST AVIATION

660-562-7450/660-541-0576 FLIGHT TRAINING

MECHANICAL SERVICES: Airframe: MAJOR

Powerplant: MAJOR

FUEL TYPE: NONE

LANDING FEE: NO

OVERNIGHT HANGAR STORAGE: NO

TIEDOWNS FOR AIRCRAFT: YES

GROUND TRANSPORTATION: Car Rental: NO

Shuttle: NO **Courtesy Car:** NO

VENDING MACHINES: NO

OVERNIGHT CAMPING FOR AIRCRAFT FLYING IN: YES

WIFI: NO

INTERNET ACCESS: NO


	NAME	MILES FROM AIRPORT	PHONE	SERVICES
DINING:	A & G RESTAURANT	2	660-582-4421	11 AM - 10 PM
	APPLEBEE'S	2.3	660-562-3161	11 AM - 10 PM
	EL MAGUEY	2.3	660-562-1104	11 AM - 10 PM
	PAGLIAI'S PIZZA	2	660-582-5750	11 AM- 9 PM
	WILLIAM COY FARM TO TABLE	4.2	660-562-4644	11 AM - 9 PM
	SIMPLY SIAM THAI	2.6	660-582-2077	11 AM - 9 PM
	EL NOPAL	0.3	660-541-4127	11 AM - 10 PM
	JOY WOK	2.3	660-562-6888	11 AM - 9:30 PM
LODGING:	HOLIDAY INN EXPRESS & SUITES	3	660-562-9949-	
	BEARCAT INNS & SUITES	3	660-562-2002	
	AMERICA'S BEST VALUE INN & SUITES	2	660-562-3111	
	COUNTRY HEARTH INN	3	660-582-8088	
	COBBLESTONE INNS & SUITES (MOZINGO LAKE)	6	660-224-2222	
GOLF COURSES:	MOZINGO	4	660-562-3864	
CAMP GROUNDS:	MOZINGO	4	660-562-3864	

LOCAL ATTRACTIONS: NORTHWEST MISSOURI STATE UNIVERSITY. MOZINGO LAKE.

AIRPORT EVENTS:

COMMENTS: COURTESY CAR ON CALL. HIGH POWERLINES OFF RWY 17 END.

AWOS PHONE:



Not for Navigation

LATITUDE	LONGITUDE	ELEVATION	MI FROM CBD
40° 19' 54.10"	94° 50' 04.90"	984	3 SE

RUNWAY	17/35				FREQUENCIES		NAVIGATION
LENGTH	3050'				CTAF	122.8	
					UNICOM	122.8	
WIDTH	25'				LIGHTS		
					WEATHER		
SURFACE	CONC/GRVL/ TURF				ATIS		
					APPROACH		
RWY LIGHTS					DEPARTURE		
					TOWER		
APPR LIGHTS					GROUND		
					CLNC DEL		
VGSI					FSS/RCO		
							FUEL

MEMPHIS
MEMPHIS MEMORIAL
03D



AIRPORT PHONE: 660-883-5733

AIRPORT MANAGER'S NAME: FRED CLAPP

AIRPORT MANAGER'S PHONE: 660-465-2195

AFTER HOURS PHONE: 660-465-2611

FBOs: CITY OF MEMPHIS

AIRPORT HWY 136 WEST

ADDRESS: MEMPHIS MO 63555

EMAIL: FHCLAPP@GMAIL.COM

660-465-7285 FUEL

MECHANICAL SERVICES: Airframe: NONE

Powerplant: NONE

FUEL TYPE: 100LL CALL 660 465-2611 FOR FUEL

LANDING FEE: NO

OVERNIGHT HANGAR STORAGE: NO

TIEDOWNS FOR AIRCRAFT: YES

GROUND TRANSPORTATION: Car Rental: NO

Shuttle: NO **Courtesy Car:** NO

VENDING MACHINES: NO

OVERNIGHT CAMPING FOR AIRCRAFT FLYING IN: YES - LAKE SHOWME

WIFI: NO

INTERNET ACCESS: NO

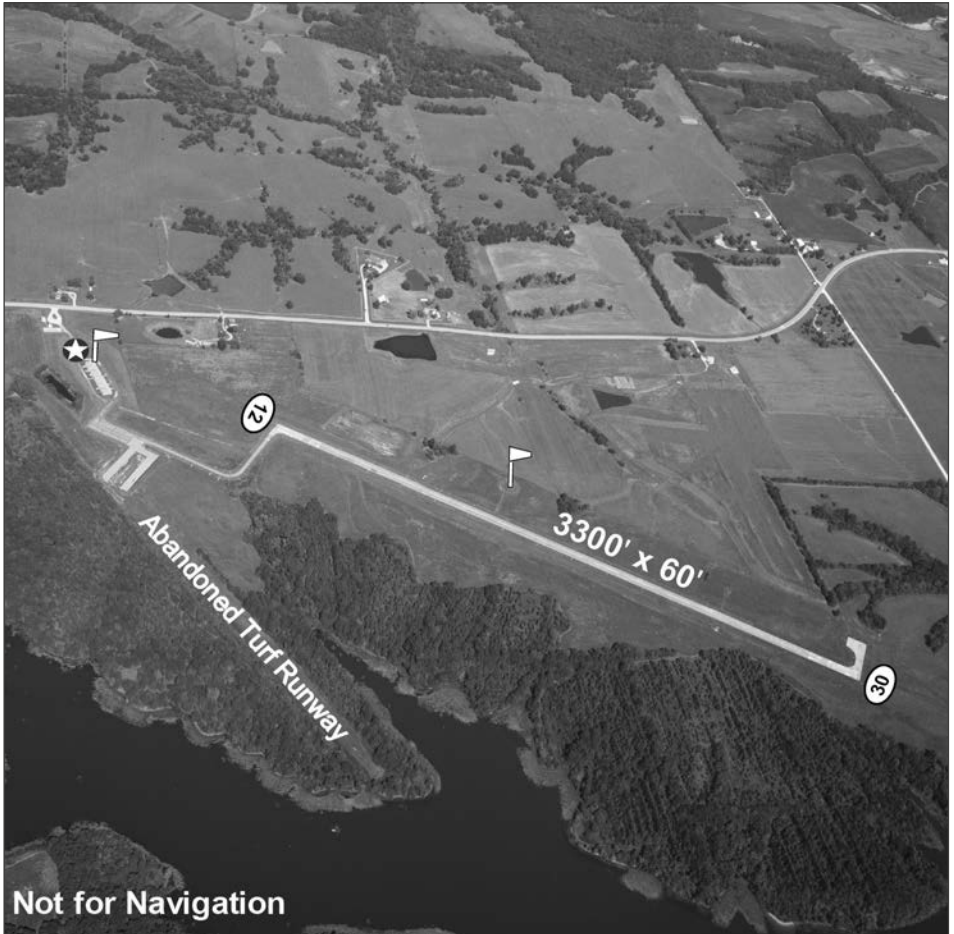
	NAME	MILES FROM AIRPORT	PHONE	SERVICES
DINING:	KEITH'S CAFÉ	3	660-465-8581	11 AM - 9 PM
	PIZZA HUT	3	660-465-7049	11 AM - 10 PM
	LACY'S FAMILY DINER	3	660-465-2128	M - SU OPENS AT 6 AM
	SCOTLAND CO. LANES	3	660-465-2550	TU-SA 11AM - 9 PM
	GRILL ME, LLC	3	660-465-7272	TU-SU 11 AM - 9 PM
	THE CATFISH PLACE	6	660-945-3917	W-SU
LODGING:	SUNRISE MOTEL	3	660-465-8541	
	MADISON HOUSE B&B	3	660-465-7278	
	ROCK HOLLOW LODGING	3	660-341-8896	
GOLF COURSES:	TIMBER RIDGE	2	660-883-5341	
CAMP GROUNDS:	LAKE SHOWME	1	660-465-7285	
	CATFISH PLACE	6	660-945-3917	

LOCAL ATTRACTIONS: LAKE SHOWME, DOWNING HOUSE & MUSEUM, TIMBER RIDGE GOLF COURSE, MEMPHIS CINEMA (CLOSED DURING SUMMER).

AIRPORT EVENTS: ANNUAL FLY-IN IN AUGUST.

COMMENTS: ACTIVATE LIGHTING AND PAPI CTAF

AWOS PHONE:



Not for Navigation

LATITUDE	LONGITUDE	ELEVATION	MI FROM CBD
40° 26' 50.10"	92° 13' 37.00"	813	3 SW

RUNWAY	12/30				FREQUENCIES	NAVIGATION
LENGTH	3300'				CTAF 122.9	RNAV LPV
WIDTH	60'				UNICOM	
SURFACE	CONCRETE				LIGHTS	
RWY LIGHTS	MIRL				WEATHER ATIS	
APPR LIGHTS					APPROACH 126.225	
VGSI	P2L/P2L				DEPARTURE 126.225	
					TOWER	FUEL
					GROUND	100LL
					CLNC DEL	
					FSS/RCO	

MEXICO
MEXICO MEMORIAL
MYJ



AIRPORT PHONE: 573-581-0162

AIRPORT MANAGER'S NAME: JAY JACOBI

AIRPORT MANAGER'S PHONE: 573-473-7758

AFTER HOURS PHONE: 573-473-7758

FBOs: CITY OF MEXICO

AIRPORT 1881 AIRPORT ROAD

ADDRESS: MEXICO MO 65265

EMAIL: JACOBI@MAAIN.COM

573-581-0162 GENERAL, FUEL

MECHANICAL SERVICES: Airframe: MAJOR

Powerplant: MAJOR

FUEL TYPE: 100LL, MOGAS 24 HR SELF SERVICE

JET A ATTENDED-AFTER HRS CALL MGR

LANDING FEE: NO

OVERNIGHT HANGAR STORAGE: NO

TIEDOWNS FOR AIRCRAFT: YES

GROUND TRANSPORTATION: Car Rental: YES

Shuttle: NO **Courtesy Car:** YES

VENDING MACHINES: YES

OVERNIGHT CAMPING FOR AIRCRAFT FLYING IN: YES

WIFI: YES

INTERNET ACCESS: YES

	NAME	MILES FROM AIRPORT	PHONE	SERVICES
DINING:	PORKY'S	3	573-581-5442	
	DAGWOOD'S	3	573-581-2332	
	PIG UP AND GO	3	573-581-3838	
LODGING:	BEST WESTERN	3	573-582-0700	
GOLF COURSES:	ARTHUR HILLS	5	573-581-1330	
	MEXICO	2	573-581-5374	
CAMP GROUNDS:				

LOCAL ATTRACTIONS: AUDRAIN COUNTY HISTORICAL SOCIETY 573-581-3910, ZENITH AIRCRAFT COMPANY 573-581-9000 - AIRCRAFT KITS AND BUILDER CLASSES.

AIRPORT EVENTS: ZENITH OPEN HOUSE SEPTEMBER AND JUNE. PLEASE VISIT: WWW.MEXICO-CHAMBER.ORG

COMMENTS: ACTIVATE LGTG-CTAF BETWEEN 10 PM - 5 AM. COMPUTER TERMINAL WEATHER SERVICE. 24 HOUR CREDIT CARD 100LL. FOR AFTER HOURS JET A CALL AIRPORT MANAGER 573-473-7758. RESTROOMS AND PILOT LOUNGE WITH COMPUTER OPEN 24/7.

AWOS PHONE: 573-581-7868



LATITUDE	LONGITUDE	ELEVATION	MI FROM CBD
39° 09' 27.00"	91° 49' 05.80"	823	3 E

RUNWAY	6/24	18/36			FREQUENCIES		NAVIGATION
LENGTH	5501'	3200'			CTAF	122.9	VOR
WIDTH	100'	50'			UNICOM		
SURFACE	CONCRETE	ASPH/ CONCRETE			LIGHTS	122.9	RNAV LPV
RWY LIGHTS	MIRL	LIRL			WEATHER	120.575 AWOS	
APPR LIGHTS	NONE/MALS	REIL/NONE			ATIS		
VGSI	NONE/P4L	NONE/NONE			APPROACH	124.375	LOC
					DEPARTURE	124.375	
					TOWER		
					GROUND		
					CLNC DEL		
					FSS/RCO		
							FUEL
							100LL
							JET A
							MOGAS

**MILLER
KINGSLEY AIRFIELD
MO9**



AIRPORT PHONE: 417-452-3831
AIRPORT MANAGER'S NAME: KIMAN KINGSLEY
AIRPORT MANAGER'S PHONE: 417-844-1535
AFTER HOURS PHONE: 417-452-3831
FBOs: PLANE CENTS AVIATION, LLC

AIRPORT 3388 LAWRENCE 1070
ADDRESS: MILLER MO 65707
EMAIL: KK4NORTH@MILLERTEL.NET

MECHANICAL SERVICES: Airframe: MAJOR **Powerplant:** MAJOR
FUEL TYPE: 100LL ATTENDED JET A+ ATTENDED-AFTER HOURS FUEL AVBL
LANDING FEE: NO
OVERNIGHT HANGAR STORAGE: YES
TIEDOWNS FOR AIRCRAFT: YES
GROUND TRANSPORTATION: Car Rental: NO **Shuttle:** YES **Courtesy Car:** YES
VENDING MACHINES: NO
OVERNIGHT CAMPING FOR AIRCRAFT FLYING IN: YES
WIFI: YES
INTERNET ACCESS: YES - CHECK WITH AIRPORT MGR

	NAME	MILES FROM AIRPORT	PHONE	SERVICES
DINING:	HANGAR KAFE	0	417-452-2277	M-SU 7 AM - 7 PM ON AIRPORT
LODGING:	HANGAR KAFE (ABOVE KAFE)	0	417-452-2277	CHECK AVAILABILITY WITH AIRPORT MANAGER
GOLF COURSES:				
CAMP GROUNDS:				

LOCAL ATTRACTIONS:
AIRPORT EVENTS:
COMMENTS: HEAVY AGRICULTURAL OPS. AGRICULTURAL TRAINING AVAILABLE. PARACHUTE JUMPING. 15-SITE CAMP GROUND WITH FULL HOOK-UPS LOCATED AT AIRPORT. LIGHTING CONTROLLED BY DUSK TO DAWN PHOTOCELL. RWY 18 RIGHT TRAFFIC TO AVOID PAJA.
AWOS PHONE:



LATITUDE	LONGITUDE	ELEVATION	MI FROM CBD
37° 13' 47.33"	93° 55' 48.75"	1272	5 W

RUNWAY	18/36				FREQUENCIES	NAVIGATION
LENGTH	3119'				CTAF 122.9	
WIDTH	150'				UNICOM 122.9	
SURFACE	ASPHALT/TURF				LIGHTS 122.9	
RWY LIGHTS	LIRL				WEATHER ATIS	
APPR LIGHTS					APPROACH	
VGSI					DEPARTURE	
					TOWER	FUEL
					GROUND	100LL
					CLNC DEL	JET A+
					FSS/RCO	

MOBERLY
OMAR N. BRADLEY
MBY



AIRPORT PHONE: 660-263-4835
AIRPORT MANAGER'S NAME: TOM SANDERS
AIRPORT MANAGER'S PHONE: 660-269-7644
AFTER HOURS PHONE: 660-998-0134/660-263-0346
FBOs: CITY OF MOBERLY

AIRPORT 3600 E. OUTER ROAD
ADDRESS: MOBERLY MO 65270
EMAIL: TSANDERS@CITYOFMOBERLY.COM
 660-263-4835 FUEL

MECHANICAL SERVICES: Airframe: MAJOR Powerplant: MAJOR
FUEL TYPE: 100LL 24 HR SS - FULL SERVICE AVBL 8AM-5PM JET A+ 24 HR SS - FULL SERVICE AVBL 8AM-5PM
LANDING FEE: NO
OVERNIGHT HANGAR STORAGE: YES
TIEDOWNS FOR AIRCRAFT: YES
GROUND TRANSPORTATION: Car Rental: YES - IN TOWN Shuttle: NO Courtesy Car: YES - 12 PASSENGER VAN AND SEDAN
VENDING MACHINES: YES
OVERNIGHT CAMPING FOR AIRCRAFT FLYING IN: NO
WIFI: YES
INTERNET ACCESS: YES

	NAME	MILES FROM AIRPORT	PHONE	SERVICES
DINING:	VARIOUS FAST FOOD	2		VARIES
	EL VAQUERO	2	660-263-6336	11 AM - 10:30 PM
	CHINA KING	2	660-299-8882	10:30 AM - 10:30 PM
	CHINA GARDEN	2	660-269-9800	11 AM - 9:30 PM
	LULA'S	4.5	660-263-9610	4 PM - 9 PM
	COATES ST. CORNER GRILL	3.8	660-372-1689	11 AM - 9 PM
	SHADY TUESDAYS	3.9	660-372-1888	11 AM - 11 PM
D'ABOLENGO	2	660-263-6565	11 AM - 9:30 PM	
LODGING:	HOLIDAY INN EXPRESS	2	660-269-9700	
	SUPER 8	2	660-263-8862	
GOLF COURSES:	HERITAGE HILLS	3	660-269-8659	
	WIND MILL	14	573-641-5737	
CAMP GROUNDS:	ROTHWELL PARK	4.5	660-998-0143	PARK RANGER

LOCAL ATTRACTIONS: ROTHWELL PARK, MOBERLY AREA COMMUNITY COLLEGE, BIRTH PLACE OF 5 STAR GENERAL OMAR N. BRADLEY, MOBERLY COLLEGE OF THE BIBLE.
AIRPORT EVENTS: ANNUAL FALL FLY-IN.
COMMENTS: ATTENDANT AVAILABLE YEAR ROUND 8:00 AM - 5:00 PM. CABLE TV IN LOUNGE, TAXI 660-263-7800. ACTIVATE REIL AND INCREASE INTENSITY MIRL - CTAF.
AWOS PHONE: 660-269-8028



LATITUDE	LONGITUDE	ELEVATION	MI FROM CBD
39° 27' 48.30"	92° 25' 35.00"	867	3 N

RUNWAY	13/31	5/23			FREQUENCIES		NAVIGATION
LENGTH	5001'	3349'			CTAF	122.7	VOR
WIDTH	100'	60'			UNICOM	122.7	RNAV LPV
SURFACE	ASPHALT	CONCRETE			LIGHTS	122.7	
					WEATHER	120.025 AWOS	
					ATIS		
RWY LIGHTS	MIRL	MIRL			APPROACH	125.25	
					DEPARTURE	125.25	
APPR LIGHTS	REIL/REIL	NONE/NONE			TOWER		
					GROUND		FUEL
					CLNC DEL		100LL
VGSI	P4L/P4L	NONE/NONE			FSS/RCO	122.1R, 122.9T	JET A

**MONETT
MONETT REGIONAL
HFJ**




AIRPORT PHONE: 417-476-5112
AIRPORT MANAGER'S NAME: HOWARD FRAZIER
AIRPORT MANAGER'S PHONE: 417-236-4540
AFTER HOURS PHONE: 417-669-4108
FBOs: CITY OF MONETT

AIRPORT 1215 STATE HIGHWAY 97
ADDRESS: PIERCE CITY MO 65723
EMAIL: AIRPORT@MO-NET.COM
 417-476-5112 FUEL

MECHANICAL SERVICES: Airframe: NONE **Powerplant:** NONE
FUEL TYPE: 100LL 24 HR SELF SERVICE JET A CALL 417 669-4108 FOR AFTER-HOURS SERVICE
LANDING FEE: NO
OVERNIGHT HANGAR STORAGE: YES
TIEDOWNS FOR AIRCRAFT: YES
GROUND TRANSPORTATION: Car Rental: YES **Shuttle:** NO **Courtesy Car:** YES
VENDING MACHINES: YES
OVERNIGHT CAMPING FOR AIRCRAFT FLYING IN: NO
WIFI: YES
INTERNET ACCESS: YES

	NAME	MILES FROM AIRPORT	PHONE	SERVICES
DINING:	HAPPY HOUSE	5	417-235-0380	
	LAI LAI BUFFET & DINING	5	417-235-3568	
	ACAMBARO MEXICAN RESTAURANT	5	417-354-8408	
	BIG BALDY'S BACKWOODS BBQ	5	417-235-6595	
LODGING:	DAYS INN	5	417-235-8039	
	SUPER 8	5	417-236-9200	
GOLF COURSES:	WINDMILL RIDGE	4.5	417-235-6076	
CAMP GROUNDS:				

LOCAL ATTRACTIONS: PLEASE VISIT: WWW.CITYOFMONETT.COM
AIRPORT EVENTS:
COMMENTS: ACTIVATE LGTG - CTAF. COMPUTER TERMINAL WEATHER SERVICE. ENTERPRISE 417-235-5489 FOR CAR RENTAL. TIEDOWNS FOR AIRCRAFT IN BOX BY TERMINAL.
AWOS PHONE: 417-476-2613



Not for Navigation

LATITUDE	LONGITUDE	ELEVATION	MI FROM CBD
36° 54' 22.40"	94° 00' 45.90"	1314	5 W

RUNWAY	18/36			FREQUENCIES		NAVIGATION
LENGTH	5000'			CTAF	123.075	RNAV LPV
WIDTH	75'			UNICOM	123.075	
SURFACE	CONCRETE			LIGHTS	123.075	
				WEATHER	118.275 AWOS	
RWY LIGHTS	MIRL			ATIS		
APPR LIGHTS	REIL / MALSF			APPROACH	124.95	
VGSI	P4L/P4L			DEPARTURE	124.95	
				TOWER		
				GROUND		
				CLNC DEL	121.85	
				FSS/RCO		
						FUEL
						100LL
						JET A

MONROE CITY
CPT BEN SMITH AIRFIELD
K52



AIRPORT PHONE: 573-735-4845 OFFICE
AIRPORT MANAGER'S NAME: CITY OF MONROE CITY
AIRPORT MANAGER'S PHONE: 573-735-4585
AFTER HOURS PHONE: 573-822-7886
FBOs: MONROE CITY

AIRPORT HWY 24
ADDRESS: MONROE CITY MO 63456
EMAIL: KMODAIRY@GMAIL.COM
 573-735-4585 FUEL

MECHANICAL SERVICES: Airframe: NONE
FUEL TYPE: 100LL 24 HR SELF SERVICE
LANDING FEE: NO

Powerplant: NONE

OVERNIGHT HANGAR STORAGE: NO

TIEDOWNS FOR AIRCRAFT: YES

GROUND TRANSPORTATION: Car Rental: NO

Shuttle: NO **Courtesy Car:** NO

VENDING MACHINES: YES

OVERNIGHT CAMPING FOR AIRCRAFT FLYING IN: NO

WIFI: YES - NO PASSWORD

INTERNET ACCESS: YES

	NAME	MILES FROM AIRPORT	PHONE	SERVICES
DINING:	BK'S	2	573-735-1295	FULL SERVICE
	MONROE FAMILY RESTAURANT	2.5	573-735-8000	
	DOS PRIMOS	2.5	573-735-2288	MEXICAN FOOD
	SUBWAY	3	573-735-3055	
	HARDEE'S	3	573-735-2548	
	PIZZA HUT	3.5	573-735-4300	
	CHINESE	3.5	573-735-4250	
	THE DUGOUT	1.5	573-735-9774	
LODGING:	BEL AIR MOTEL	3	573-735-4549	
	AMERICA'S BEST VALUE INN	3	573-735-6111	
GOLF COURSES:	MOSSWOOD MEADOWS	2	573-735-2088	
CAMP GROUNDS:	MARK TWAIN LAKE CAMPGROUNDS	7		

LOCAL ATTRACTIONS: PLEASE VISIT: WWW.MONROECITYMO.ORG

AIRPORT EVENTS: ANNUAL FLY-IN BREAKFAST IN JUNE.

COMMENTS: CHANGE LGT INTENSITY-CTAF.

AWOS PHONE:



Not for Navigation

LATITUDE	LONGITUDE	ELEVATION	MI FROM CBD
39° 38' 03.88"	91° 43' 37.18"	737	1 S

RUNWAY	9/27					FREQUENCIES	NAVIGATION
LENGTH	3515'					CTAF 122.8	VOR
WIDTH	50'					UNICOM 122.8	
						LIGHTS 122.8	RNAV GPS
SURFACE	ASPHALT					WEATHER ATIS	
RWY LIGHTS	MIRL					APPROACH 126.225	
APPR LIGHTS						DEPARTURE 126.225	
VGSI	P2L/P2L					TOWER	FUEL
						GROUND	100LL
						CLNC DEL	
						FSS/RCO	

**MONTICELLO
LEWIS COUNTY REGIONAL
6M6**



AIRPORT PHONE: 660-216-4801
AIRPORT MANAGER'S NAME: JESSE ROGERS
AIRPORT MANAGER'S PHONE: 660-216-4801
AFTER HOURS PHONE: 660-216-4801/660-341-1304
FBOs: LEWIS COUNTY AIRPORT AUTHORITY 660-341-1304/660-216-4801 FUEL

AIRPORT 24608 STATE HIGHWAY 16
ADDRESS: CANTON MO 63435
EMAIL: JROGERS1@MARKTWIN.NET

MECHANICAL SERVICES: Airframe: NONE Powerplant: NONE
FUEL TYPE: 100LL CALL FBO NUMBERS FOR FUEL - CASH OR CHECK ONLY
LANDING FEE: NO
OVERNIGHT HANGAR STORAGE: NO
TIEDOWNS FOR AIRCRAFT: YES
GROUND TRANSPORTATION: Car Rental: NO Shuttle: YES Courtesy Car: NO
VENDING MACHINES: YES
OVERNIGHT CAMPING FOR AIRCRAFT FLYING IN: YES
WIFI: NO
INTERNET ACCESS: NO

	NAME	MILES FROM AIRPORT	PHONE	SERVICES
DINING:	PRIMO'S SAINTS AVENUE CAFÉ	4 5	573-288-1072 573-288-0555	11 AM - 9 PM MENU PRIMOSCANTON.COM 7 AM - 9 PM BUFFET, MENU, MEETING RM
LODGING:	OAK HILL INN & SUITES	5	573-288-8800	HOT CONTINENTAL BREAKFAST
GOLF COURSES:				
CAMP GROUNDS:				

LOCAL ATTRACTIONS: CULVER-STOCKTON COLLEGE - 6 MI., MISSISSIPPI RIVER RECREATION AREAS - 6 MI., LAGRANGE CASINO RIVERBOAT.

AIRPORT EVENTS:

COMMENTS: ACTIVATE LGTS-CTAF. AIRPORT UNATTENDED BUT TERMINAL BUILDING AVAILABLE. AIRPORT SHUTTLE SERVICE - RAD'S SHUTTLE SERVICE 573-795-1461 ROB ROBERTSON.

AWOS PHONE:



LATITUDE	LONGITUDE	ELEVATION	MI FROM CBD
40° 07' 45.04"	91° 40' 41.77"	675	2 NE

RUNWAY	18/36					FREQUENCIES	NAVIGATION
LENGTH	3500'				CTAF	122.7	VOR
WIDTH	60'				UNICOM		
SURFACE	CONCRETE				LIGHTS	122.7	RNAV LPV
RWY LIGHTS	MIRL				WEATHER		
APPR LIGHTS					ATIS		
VGSI	P2L/P2L				APPROACH	126.225	
					DEPARTURE	126.225	
					TOWER		
					GROUND		
					CLNC DEL		
					FSS/RCO		
							FUEL
							100LL

**MOSBY
MIDWEST NATIONAL AIR CENTER
GPH**



AIRPORT PHONE: 816-407-3390
AIRPORT MANAGER'S NAME: FRANK BRANOM
AIRPORT MANAGER'S PHONE: 816-407-3392
AFTER HOURS PHONE: 816-407-3390
FBOs: QUICK TURN FLIGHT SUPPORT

AIRPORT 13106 RHODUS ROAD
ADDRESS: EXCELSIOR SPRINGS MO 64024
EMAIL: FBRANOM@CLAYCOUNTYMO.GOV
 816-407-3390

MECHANICAL SERVICES: Airframe: NONE **Powerplant:** NONE
FUEL TYPE: 100LL 24 HR SELF SERVICE JET A 24 HR SELF SERVICE
LANDING FEE: NO
OVERNIGHT HANGAR STORAGE: YES
TIEDOWNS FOR AIRCRAFT: YES
GROUND TRANSPORTATION: Car Rental: YES **Shuttle:** NO **Courtesy Car:** YES
VENDING MACHINES: YES
OVERNIGHT CAMPING FOR AIRCRAFT FLYING IN: NO
WIFI: YES
INTERNET ACCESS: YES

	NAME	MILES FROM AIRPORT	PHONE	SERVICES
DINING:	WABASH - EXCELSIOR SPRINGS	8	816-630-7700	10 AM - 9 PM
	VENTANA CAFÉ	8	816-630-3600	
	STABLES GRILL	6.5	816-903-3000	
	BISTRO 105	6	816-635-2338	
	ROCK & RUN BREWERY & PUB	9.5	816-415-2337	
	SORELLA'S DELI	9.5	816-781-1200	
LODGING:	ELMS HOTEL - EXCELSIOR SPRINGS	8	816-630-5500	CALL FOR PILOT RATE \$50.00 AND UP
	SLEEP INN & SUITES	9	816-335-4402	
	FAIRFIELD INN & SUITES	16.5	816-452-6212	
	AMERISTAR HOTEL & CASINO	19	816-414-7000	
	STONE-YANCEY BED & BREAKFAST	9.3	816-415-0066	
	HARRAH'S NORTH KANSAS CITY	20.3	816-472-7777	
GOLF COURSES:	CLEAR CREEK	8	816-628-4800	TWO PREMIUM LAKESIDE COURSES
	PARADISE POINTE	25	816-532-4100	
CAMP GROUNDS:	CAMP BRANCH	18	816-532-0803	
	CROWS CREEK	19	816-532-0803	

LOCAL ATTRACTIONS: THE ELMS RESORT, WORLDS OF FUN, OCEANS OF FUN, KC ROYALS, KC CHIEFS, TRUMAN SPORTS COMPLEX.

AIRPORT EVENTS:

COMMENTS: COMPUTER TERMINAL WEATHER SERVICE. ACTIVATE LIGHTING CTAF. ILS FREQUENCY 110.55 FUEL: 24 HOUR SELF SERVICE AVAILABLE FOR 100LL AND JET A. AFTER HOURS FULL SERVICE AVAILABLE WITH \$85.00 CALL OUT FEE. FEE WAIVED WITH 200 GALLON PURCHASE. CAR RENTAL AVAILABLE: HERTZ - (LIBERTY MO) 816-407-9948, ENTERPRISE - (LIBERTY MO) 816-792-1444.

AWOS PHONE: 816-407-3399



LATITUDE	LONGITUDE	ELEVATION	MI FROM CBD
39° 19' 57.03"	94° 18' 34.73"	777	1 N

RUNWAY	18/36	FREQUENCIES		NAVIGATION
LENGTH	5502'	CTAF	122.7	RNAV LPV
WIDTH	100'	UNICOM	122.7	
SURFACE	ASPHALT	LIGHTS	122.7	
		WEATHER	120.275 AWOS	
RWY LIGHTS	HIRL	ATIS		LOC
APPR LIGHTS	REIL/REIL	APPROACH	118.4	ILS
		DEPARTURE	118.4	
VGSI	P4L/P4L	TOWER		
		GROUND		
		CLNC DEL	118.2	
		FSS/RCO		
				FUEL
				100LL
				JETA

**MOSCOW MILLS
GREENSFIELD
M71**



AIRPORT PHONE: 636-561-7258/314-650-5804 M

AIRPORT MANAGER'S NAME: RICHARD M. GREEN

AIRPORT MANAGER'S PHONE: 314-650-5804

AFTER HOURS PHONE: 314-650-5804

FBOs: C & D AVIATION

AIRPORT 2166 MYERS ROAD

ADDRESS: TROY MO 63379

EMAIL: MRGREEN2641@GMAIL.COM

MECHANICAL, REPAIRS

MECHANICAL SERVICES: Airframe: MINOR

Powerplant: MAJOR

FUEL TYPE: NONE

LANDING FEE: NO

OVERNIGHT HANGAR STORAGE: NO

TIEDOWNS FOR AIRCRAFT: YES

GROUND TRANSPORTATION: Car Rental: NO

Shuttle: NO **Courtesy Car:** NO

VENDING MACHINES: NO

OVERNIGHT CAMPING FOR AIRCRAFT FLYING IN: NO

WIFI: NO

INTERNET ACCESS: NO

	NAME	MILES FROM AIRPORT	PHONE	SERVICES
DINING:	CHUBBY'S - MOSCOW MILLS, MO	3	636-356-9892	
LODGING:	HOLIDAY INN EXPRESS - TROY, MO	4		
GOLF COURSES:				
CAMP GROUNDS:				

LOCAL ATTRACTIONS:
AIRPORT EVENTS:
COMMENTS: AIRPORT UNATTENDED. PLEASE NOTE AIRPORT LOCATION IS NEAR TROY, MISSOURI.
AWOS PHONE:



LATITUDE	LONGITUDE	ELEVATION	MI FROM CBD
38° 54' 06.39"	90° 57' 37.10"	559	4 SW

RUNWAY	9/27				FREQUENCIES	NAVIGATION
LENGTH	3227'				CTAF 122.9	
WIDTH	50'				UNICOM	
					LIGHTS	
					WEATHER	
SURFACE	ASPHALT				ATIS	
					APPROACH	
RWY LIGHTS	NONE				DEPARTURE	
APPR LIGHTS					TOWER	FUEL
					GROUND	
					CLNC DEL	
VGSI					FSS/RCO	

**MOUNT VERNON
MOUNT VERNON MUNICIPAL
2MO**



AIRPORT PHONE: 417-466-2122
AIRPORT MANAGER'S NAME: MAX SPRINGER
AIRPORT MANAGER'S PHONE: 417-316-0857
AFTER HOURS PHONE: 417-316-0857

AIRPORT 14800 STATE ROAD H
ADDRESS: MOUNT VERNON MO 65712
EMAIL: MSPRINGER@MTVERNON-CITYHALL.ORG

FBOs:

MECHANICAL SERVICES: Airframe: NONE

Powerplant: NONE

FUEL TYPE: NONE

LANDING FEE: NO

OVERNIGHT HANGAR STORAGE: NO

TIEDOWNS FOR AIRCRAFT: NO

GROUND TRANSPORTATION: Car Rental: NO

Shuttle: NO **Courtesy Car:** NO

VENDING MACHINES: NO

OVERNIGHT CAMPING FOR AIRCRAFT FLYING IN: NO

WIFI: NO

INTERNET ACCESS: NO

	NAME	MILES FROM AIRPORT	PHONE	SERVICES
DINING:				
LODGING:	RELAX INN	6	417-466-4511	
	BEST WESTERN	6	417-461-0230	
	MC CANSE HOUSE B & B		417-366-3014	
	CENTER STREET B & B		417-461-5882	
GOLF COURSES:	M.U. GOLF	10	417-466-7831	
CAMP GROUNDS:				

LOCAL ATTRACTIONS: PLEASE VISIT: WWW.MTVERNON-CITYHALL.ORG
AIRPORT EVENTS:
COMMENTS: PARACHUTE JUMPING ACTIVITIES INVOF AIRPORT. ACTIVATE LIGHTING CTAF.
AWOS PHONE:



LATITUDE	LONGITUDE	ELEVATION	MI FROM CBD
37° 04' 06.21"	93° 53' 05.75"	1244	3 SW

RUNWAY	18/36	FREQUENCIES		NAVIGATION
LENGTH	3195'	CTAF	122.9	
WIDTH	60'	UNICOM		
SURFACE	ASPHALT	LIGHTS	122.9	
		WEATHER		
		ATIS		
RWY LIGHTS	MIRL	APPROACH		
		DEPARTURE		
APPR LIGHTS		TOWER		
		GROUND		
VGS		CLNC DEL		
		FSS/RCO		
				FUEL

MOUNTAIN GROVE
MOUNTAIN GROVE MEMORIAL
1MO



AIRPORT PHONE: 417-926-4246
AIRPORT MANAGER'S NAME: CITY OF MOUNTAIN GROVE **AIRPORT** 8699 CANARY LANE
AIRPORT MANAGER'S PHONE: 417-926-4162 **ADDRESS:** MOUNTAIN GROVE MO 65711
AFTER HOURS PHONE: 417-926-5181 POLICE **EMAIL:** MGCITYADMIN@GETGOIN.NET
FBOs: L&P AVIATION 417-926-4246 LLOYD DARTER

MECHANICAL SERVICES: Airframe: MINOR **Powerplant:** MAJOR (ON REQUEST)
FUEL TYPE: 100LL (ON REQUEST) CALL
LANDING FEE: NO
OVERNIGHT HANGAR STORAGE: NO
TIEDOWNS FOR AIRCRAFT: YES
GROUND TRANSPORTATION: Car Rental: NO **Shuttle:** NO **Courtesy Car:** NO
VENDING MACHINES: NO
OVERNIGHT CAMPING FOR AIRCRAFT FLYING IN: YES - ON REQUEST
WIFI: YES
INTERNET ACCESS: YES

	NAME	MILES FROM AIRPORT	PHONE	SERVICES
DINING:	MCDONALD'S	3		6 AM - 11 PM
	CHINA GROVE	3		10 AM - 8 PM
	ORIENTAL HUT	3		10 AM - 8 PM
	PIZZA HUT	3		10 AM - 10 PM
	BURGER KING	3		
	TACO BELL	3		
LODGING:	ROYAL INN	3	417-926-3152	
	DAYS INN	3	417-926-5555	
GOLF COURSES:	RANDLE-HINKLE MUNICIPAL	1.5	417-926-5700	
	WEDGEWOOD COUNTRY CLUB	5	417-926-5374	
CAMP GROUNDS:	MISSOURI PARK	3	417-926-4104	

LOCAL ATTRACTIONS: AID-HODGSON MILL, NORTH FORK RIVER, SOUTHWEST MISSOURI STATE UNIVERSITY.
AIRPORT EVENTS:
COMMENTS: ACTIVATE LIGHTING CTA. 100LL AVAILABLE ON REQUEST, CASH OR CHECK.
AWOS PHONE:



LATITUDE	LONGITUDE	ELEVATION	MI FROM CBD
37° 07' 15.10"	92° 18' 36.38"	1476	3 SW

RUNWAY	8/26				FREQUENCIES	NAVIGATION
LENGTH	2922'				CTAF 122.9	VOR
WIDTH	60'				UNICOM	
SURFACE	ASPHALT				LIGHTS 122.9	RNAV GPS
					WEATHER	
RWY LIGHTS	MIRL				ATIS	
					APPROACH 128.35	
APPR LIGHTS	REIL/REIL				DEPARTURE 128.35	
					TOWER	
VGSI	P2L/P2L				GROUND	FUEL
					CLNC DEL	100LL
					FSS/RCO	

**MOUNTAIN VIEW
MOUNTAIN VIEW
MNF**



AIRPORT PHONE: 417-934-6806

AIRPORT MANAGER'S NAME: MIKE WAKE

AIRPORT MANAGER'S PHONE: 417-934-2601

AFTER HOURS PHONE: 417-247-2203

FBOs: CITY OF MOUNTAIN VIEW

AIRPORT MO 17 & AIRPORT ROAD

ADDRESS: MOUNTAIN VIEW MO 65548

EMAIL: MVCITYADMIN@CENTURYTEL.NET

417-934-2601 FUEL

MECHANICAL SERVICES: Airframe: NONE

Powerplant: NONE

FUEL TYPE: 100LL 24 HR SELF SERVICE JET A

24 HR SELF SERVICE

LANDING FEE: NO

OVERNIGHT HANGAR STORAGE: NO

TIEDOWNS FOR AIRCRAFT: YES

GROUND TRANSPORTATION: Car Rental: NO

Shuttle: NO **Courtesy Car:** YES

VENDING MACHINES: NO


OVERNIGHT CAMPING FOR AIRCRAFT FLYING IN: YES

WIFI: NO

INTERNET ACCESS: YES

	NAME	MILES FROM AIRPORT	PHONE	SERVICES
DINING:	GRANNY'S KITCHEN	1 BLOCK		BREAKFAST, LUNCH
	RON'S FAMILY RESTAURANT	3 BLOCKS		7AM - 2 PM M-SA
	SONIC	1.5		7 AM - 10 PM
	MCDONALD'S	1.5		5 AM - 11 PM
	MAIN EVENT	2		11AM - 8PM TU-TH, 9PM F-SA
	LOS AMIGOS	3 BLOCKS		11AM - 9PM SU-TH, 9:30 F-SA
LODGING:	MALONES MOTEL	0	417-934-2237	3 BLOCKS FROM AIRPORT
	HONEYSUCKLE INN	2	417-934-1144	
GOLF COURSES:	MOUNTAIN VIEW MUNICIPAL	1	417-934-6959	
CAMP GROUNDS:				

LOCAL ATTRACTIONS: PLEASE VISIT: WWW.MOUNTAINVIEWMO.COM
AIRPORT EVENTS:
COMMENTS: COMPUTER TERMINAL WEATHER SERVICE.
AWOS PHONE:



LATITUDE	LONGITUDE	ELEVATION	MI FROM CBD
36° 59' 34.20"	91° 42' 52.10"	1182	1 SW

RUNWAY	10/28			FREQUENCIES	NAVIGATION
LENGTH	5005'			CTAF 122.8	RNAV GPS
WIDTH	75'			UNICOM 122.8	
SURFACE	ASPHALT			LIGHTS 122.8	
				WEATHER ATIS	
RWY LIGHTS	MIRL			APPROACH 128.35	
APPR LIGHTS				DEPARTURE 128.35	
VGSI	NONE/P4L			TOWER	
				GROUND	FUEL
				CLNC DEL	100LL
				FSS/RCO	JETA

NEOSHO
NEOSHO HUGH ROBINSON
EOS



AIRPORT PHONE: 417-451-8098
AIRPORT MANAGER'S NAME: CHUCK GRAVES
AIRPORT MANAGER'S PHONE: 417-439-7887
AFTER HOURS PHONE: 417-439-7887/417-451-5638
FBOs: CITY OF NEOSHO

AIRPORT 1400 TERRY JOHNSON DRIVE
ADDRESS: NEOSHO MO 64850
EMAIL: AIRPORTMANAGER@NEOSHOMO.ORG
 417-451-8098 24 HR FUEL, MECHANICAL,
 REPAIRS

MECHANICAL SERVICES: Airframe: NONE **Powerplant:** NONE
FUEL TYPE: 100LL 24 HR SELF SERVICE JET A+ CALL FOR AFTER HOURS SERVICE
LANDING FEE: NO
OVERNIGHT HANGAR STORAGE: YES
TIEDOWNS FOR AIRCRAFT: YES
GROUND TRANSPORTATION: Car Rental: YES **Shuttle:** NO **Courtesy Car:** YES
VENDING MACHINES: YES
OVERNIGHT CAMPING FOR AIRCRAFT FLYING IN: YES
WIFI: YES
INTERNET ACCESS: YES

	NAME	MILES FROM AIRPORT	PHONE	SERVICES
DINING:	EL CHARRO	3	417-455-1444	7 AM - 10 PM
	DENNY'S	3	417-312-8808	
	ORIENTAL HOUSE	3	417-451-7805	
LODGING:	SUPER 8	3	417-455-1888	
	BEST WESTERN	3	417-455-2300	
	BOONESLICK LODGE	3	417-455-0888	
GOLF COURSES:	NEOSHO GOLF COURSE	4	417-451-1543	
CAMP GROUNDS:	WATER'S EDGE	15	417-623-5441	
	BLUE SKY	7	417-364-4080	

LOCAL ATTRACTIONS: PARKS, FESTIVALS, MOVIES. PLEASE VISIT: WWW.NEOSHOMO.ORG
AIRPORT EVENTS:
COMMENTS: NEW TERMINAL WITH PILOT LOUNGE, QUIET ROOM, CONFERENCE ROOM, SHOWER, AND CONCESSIONS ROOM. HOURS: 8 AM - 4 PM, AFTER HOUR ENTRANCE CALL MGR FOR KEYPAD CODE. SUPER AWOS ON UNICOM 122.8, ACTIVATE BY 3 CLICKS ON YOUR MIC. GROUND HAZARD CAMP CROWDER FIRING RANGE ACTIVITY - STAY ABOVE PATTERN ALTITUDE TILL BASE LEG, WEEKDAYS AND WEEKENDS INDEFLY. ACTIVATE LIGHTING CTAf. ENTERPRISE CAR RENTAL: 417-782-4443/417-451-0328.
AWOS PHONE:



LATITUDE	LONGITUDE	ELEVATION	MI FROM CBD
36° 48' 38.90"	94° 23' 30.10"	1255	3 S

RUNWAY	1/19	FREQUENCIES		NAVIGATION
LENGTH	5001'	CTAF	122.8	VOR
WIDTH	100'	UNICOM	122.8	RNAV LPV
SURFACE	ASPHALT	LIGHTS	122.8	
		WEATHER	122.8 (SEE COMMENTS)	
RWY LIGHTS	MIRL	ATIS		
		APPROACH	128.6	
APPR LIGHTS	REIL/REIL	DEPARTURE	128.6	
		TOWER		
VGSI	P4L/P4L	GROUND		FUEL
		CLNC DEL		100LL
		FSS/RCO	112.1R, 117.3T	JET A+

NEVADA
NEVADA MUNICIPAL
NVD



AIRPORT PHONE: 417-448-5107
AIRPORT MANAGER'S NAME: JODY BRYSON
AIRPORT MANAGER'S PHONE: 417-448-5107
AFTER HOURS PHONE: 417-448-4488/417-667-3467
FBOs: AERO B SERVICE

AIRPORT 18098 EAST U.S. 54
ADDRESS: NEVADA MO 64772
EMAIL: JODYBRYSON2@GMAIL.COM
 417-448-5107 FUEL, LT MAINT

MECHANICAL SERVICES: Airframe: MINOR Powerplant: MINOR
FUEL TYPE: 100LL ATTENDED JET A ATTENDED
LANDING FEE: NO
OVERNIGHT HANGAR STORAGE: YES
TIEDOWNS FOR AIRCRAFT: YES
GROUND TRANSPORTATION: Car Rental: YES Shuttle: NO Courtesy Car: YES
VENDING MACHINES: YES
OVERNIGHT CAMPING FOR AIRCRAFT FLYING IN: NO
WIFI: YES - NO PASSWORD
INTERNET ACCESS: YES

	NAME	MILES FROM AIRPORT	PHONE	SERVICES
DINING:	WHITE GRILL	4	417-667-9388	
	BUZZ'S BBQ	3	417-667-4227	
	CHINESE CHEF INN	3	417-667-8731	
	SHARKYS PUB & GRUB	3	417-283-6220	
LODGING:	SUPER 8	3	417-667-8888	
	AMERICA'S BEST INN	3	417-667-6777	
	COUNTRY INN SUITES	3	417-667-9292	
	HOLIDAY INN EXPRESS	3	417-283-6177	
GOLF COURSES:	FRANK PETER'S MUNICIPAL	5	417-448-5111	
CAMP GROUNDS:				

LOCAL ATTRACTIONS: BUSHWACKER MUSEUM - 9 MILES, JAIL - 4 MILES - 417-667-9602, COTTEY COLLEGE - 4 MILES 417-667-8181.

AIRPORT EVENTS:

COMMENTS: ACTIVATE LIGHTING CTAF. RENTAL CARS AVAILABLE FROM ENTERPRISE IN PITTSBURG, KS. TAXI SERVICE AVAILABLE. RWY 13-31 LIMITED TO 8,000 POUNDS SWG, CONTACT AIRPORT MANAGER PRIOR TO USING RWY 13-31.

AWOS PHONE: 417-448-1635



LATITUDE	LONGITUDE	ELEVATION	MI FROM CBD
37° 51' 08.92"	94° 18' 16.59"	892	3 NE

RUNWAY	2/20		13/31		FREQUENCIES		NAVIGATION
	LENGTH	5000'	2581'			CTAF	122.8
WIDTH	75'	40'			UNICOM	122.8	
SURFACE	CONCRETE	ASPHALT			WEATHER	119.175 AWOS	
RWY LIGHTS	MIRL	NONE			ATIS		
APPR LIGHTS	REIL/REIL	NONE/NONE			APPROACH	125.55	
VGSI	P4L/P4L	NONE/NONE			DEPARTURE	125.55	
					TOWER		FUEL
					GROUND		100LL
					CLNC DEL		JET A
					FSS/RCO		

**NEW MADRID
COUNTY MEMORIAL
EIW**



AIRPORT PHONE: 573-934-3734
AIRPORT MANAGER'S NAME: BUSTER HAMPTON
AIRPORT MANAGER'S PHONE: 573-934-3734
AFTER HOURS PHONE: 573-934-3734
FBOs: HAMPTON FLYING SERVICE

AIRPORT 232 STATE HWY AD
ADDRESS: MARSTON MO 63866
EMAIL: HAMPFLY1945@YAHOO.COM
 573-934-3734 FUEL

MECHANICAL SERVICES: Airframe: NONE

Powerplant: NONE

FUEL TYPE: 100LL ATTENDED

LANDING FEE: NO

OVERNIGHT HANGAR STORAGE: YES

TIEDOWNS FOR AIRCRAFT: YES

GROUND TRANSPORTATION: Car Rental: NO

Shuttle: NO **Courtesy Car:** YES

VENDING MACHINES: NO

OVERNIGHT CAMPING FOR AIRCRAFT FLYING IN: YES

WIFI: YES - PASSWORD REQUIRED

INTERNET ACCESS: YES

	NAME	MILES FROM AIRPORT	PHONE	SERVICES
DINING:	JERRY'S CAFÉ	1.5		
	EL BRACERO	4.5		
	CHINA STAR	4.5		
	GARY'S BAR-B-QUE	8		
	MARY ADA'S	8		
	MCDONALD'S	8		
LODGING:	TRAVEL LODGE	1	573-643-0075	
	HUNTER LODGE	1	573-643-9888	
GOLF COURSES:	NEW MADRID COUNTRY CLUB	4.5		
CAMP GROUNDS:				

LOCAL ATTRACTIONS: HUNTER DAWSON HOME, MISSISSIPPI RIVER FRONT, MUSEUM.

AIRPORT EVENTS:

COMMENTS: COMPUTER TERMINAL WEATHER SERVICE. AGRICULTURAL AIRCRAFT ON AND INVOF AIRPORT. LGTG SET TO MEDIUM INTENSITY - ON DUSK TO DAWN. CROP DUSTING ON AND INVOF ARPT. FOR SERVICE AFTER HOURS, CALL AIRPORT MANAGER AT 573 934-3734.

AWOS PHONE:



Not for Navigation

LATITUDE	LONGITUDE	ELEVATION	MI FROM CBD
36° 32' 07.10"	89° 35' 59.00"	296	4 SW

RUNWAY	18/36					FREQUENCIES	NAVIGATION
LENGTH	3200'				CTAF	122.8	VOR
WIDTH	60'				UNICOM	122.8	RNAV LPV
SURFACE	ASPHALT				LIGHTS		
RWY LIGHTS	MIRL				WEATHER		
APPR LIGHTS					ATIS		
VGSI					APPROACH	133.65	
					DEPARTURE	133.65	
					TOWER		
					GROUND		
					CLNC DEL		
					FSS/RCO		
							FUEL
							100LL

**OSAGE BEACH
GRAND GLAIZE
K15**



AIRPORT PHONE: 573-348-4469
AIRPORT MANAGER'S NAME: TY DINSDALE
AIRPORT MANAGER'S PHONE: 573-302-2000 EXT 4500
AFTER HOURS PHONE: 573-302-2010
FBOs: CITY OF OSAGE BEACH

AIRPORT 957 AIRPORT ROAD
ADDRESS: OSAGE BEACH MO 65065
EMAIL: TDINSDALE@OSAGEBEACH.ORG
 573-348-4469 FUEL

MECHANICAL SERVICES: Airframe: NONE Powerplant: NONE
FUEL TYPE: 100LL ATTENDED JET A ATTENDED
LANDING FEE: NO
OVERNIGHT HANGAR STORAGE: NO
TIEDOWNS FOR AIRCRAFT: YES
GROUND TRANSPORTATION: Car Rental: YES Shuttle: YES Courtesy Car: NO
VENDING MACHINES: YES
OVERNIGHT CAMPING FOR AIRCRAFT FLYING IN: YES
WIFI: YES
INTERNET ACCESS: YES

	NAME	MILES FROM AIRPORT	PHONE	SERVICES
DINING:	FIVE WITHIN WALKING DISTANCE	0		
	ANGELO'S	0.25	573-693-9427	
	COZY CAFÉ	0.25	573-348-3324	
	EL JIMADOR	2	573-348-4287	
LODGING:	INN AT GRAND GLAIZE	3	573-348-4731	
	HOLIDAY INN EXPRESS	6	573-302-0330	
	LODGE OF FOUR SEASONS	16	573-365-3000	
	TAN-TAR-A RESORT/MARGARITAVILLE	3	573-348-3131	
GOLF COURSES:	THE OAKS/MARGARITAVILLE	8	573-348-8522	
CAMP GROUNDS:	KOA	12	573-348-3445	

LOCAL ATTRACTIONS: LAKE OF THE OZARKS. TIMBER FALLS INDOOR WATERPARK AT TAN-TAR-A.
AIRPORT EVENTS: YOUNG EAGLE FLIGHTS.
COMMENTS: ACTIVATE LGTG-CTAF. RESTRICTED TO ACFT 12,500 LBS MAX GWT OR LESS; PPR FOR ACFT EXCEEDING 12,500 LBS. CALL AIRPORT MGR ON 573-302-2203.
AWOS PHONE:



LATITUDE	LONGITUDE	ELEVATION	MI FROM CBD
38° 06' 37.60"	92° 40' 50.00"	876	1 SW

RUNWAY	14/32	FREQUENCIES		NAVIGATION
LENGTH	3205'	CTAF	122.8	VOR
WIDTH	60'	UNICOM	122.8	
SURFACE	ASPHALT	LIGHTS	122.8	RNAV GPS
		WEATHER		
RWY LIGHTS	MIRL	ATIS		
APPR LIGHTS		APPROACH	124.1	
VGSI	NONE/P4L	DEPARTURE	124.1	
		TOWER		
		GROUND		
		CLNC DEL		
		FSS/RCO		

PERRYVILLE
PERRYVILLE REGIONAL
PCD



AIRPORT PHONE: 573-543-5360
AIRPORT MANAGER'S NAME: BARBARA MAXWELL
AIRPORT MANAGER'S PHONE: 573-768-6512
AFTER HOURS PHONE: 573-547-2500
FBOs: CITY OF PERRYVILLE

AIRPORT 1856 HIGHWAY H
ADDRESS: PERRYVILLE MO 63775
EMAIL: BARBARAMAXWELL@CITYOFPERRYVILLE.COM
FUEL

MECHANICAL SERVICES: Airframe: NONE **Powerplant:** NONE
FUEL TYPE: 100LL 24 HR SELF SERVICE JET A ATTENDED M-F 8AM-5PM -AFTER HRS AVBL - CALL AHEAD
LANDING FEE: NO
OVERNIGHT HANGAR STORAGE: YES
TIEDOWNS FOR AIRCRAFT: YES
GROUND TRANSPORTATION: Car Rental: YES **Shuttle:** NO **Courtesy Car:** YES - 2
VENDING MACHINES: YES
OVERNIGHT CAMPING FOR AIRCRAFT FLYING IN: YES
WIFI: YES
INTERNET ACCESS: YES

	NAME	MILES FROM AIRPORT	PHONE	SERVICES
DINING:	AL'S PLACE	2	573-547-5656	5:15 AM - 8 PM M-SA
	THE FOUNDRY	8	573-513-6193	10:30 AM-2 PM, 5:30PM-11 PM
	HOECKLES BAKERY & DELI	6	573-547-4506	3AM - 6PM
	MARY JANE'S	8	573-547-6297	11 AM - 10 PM
	PARK-ET FINE FOODS	8	573-547-4147	6 AM - 8 PM
	STONIES SAUSAGE SHOP	8	573-547-2540	7:30 AM - 6:30 PM
LODGING:	WILLOW HOUSE BED & BREAKFAST	9	573-547-9900	
	COMFORT INN - PERRYVILLE	10	573-547-1727	
	DAYS INN - PERRYVILLE	10	573-547-1091	
	SUPER 8 - PERRYVILLE	10	573-517-7888	
	HOLIDAY INN EXPRESS	10	573-605-1385	
GOLF COURSES:	PERRYVILLE COUNTRY CLUB	15	573-547-8036	
CAMP GROUNDS:	PERRYVILLE CAMPGROUND	10	573-547-8303	

LOCAL ATTRACTIONS: PLEASE VISIT: WWW.CITYOFPERRYVILLE.COM
AIRPORT EVENTS: WWW.FACEBOOK.COM/PERRYVILLEREGIONALAIRPORT
COMMENTS: ACTIVATE LGTS-CTAF, QUIET ROOM-CONFERENCE ROOM UPSTAIRS, SHOWER, 2 COURTESY CARS, SNACKS, FBO ACCESS 24/7 - USE PILOT EMERGENCY FREQ
AWOS PHONE: 573-543-5390



LATITUDE	LONGITUDE	ELEVATION	MI FROM CBD
37° 52' 07.20"	89° 51' 43.70"	372	9 N

RUNWAY	2/20			FREQUENCIES	NAVIGATION
LENGTH	7003'			CTAF 122.8	VOR
WIDTH	100'			UNICOM 122.8	RNAV LPV
				LIGHTS 122.8	
SURFACE	CONCRETE			WEATHER 118.95 AWOS	
				ATIS	
RWY LIGHTS	MIRL			APPROACH 127.47	
				DEPARTURE 127.47	
APPR LIGHTS	REIL/REIL			TOWER	
				GROUND	
VGSI	P4L/P4L			CLNC DEL	
				FSS/RCO 122.3, 122.1R, 115.7T	
					FUEL
					100LL
					JET A W/ADD FULL SERV

**PIEDMONT
PIEDMONT MUNICIPAL
PYN**



AIRPORT PHONE: 573-223-4114
AIRPORT MANAGER'S NAME: BILL MCMURRY
AIRPORT MANAGER'S PHONE: 573-223-4528
AFTER HOURS PHONE: 573-223-4300 POLICE
FBOs: CITY OF PIEDMONT

AIRPORT INDUSTRIAL DRIVE
ADDRESS: PIEDMONT MO 63957
EMAIL: BILLYMC@CITYOFPIEDMONT.COM
 573-223-4114 FUEL

MECHANICAL SERVICES: Airframe: NONE
FUEL TYPE: 100LL 24 HR SELF SERVICE
LANDING FEE: NO

Powerplant: NONE

OVERNIGHT HANGAR STORAGE: NO

TIEDOWNS FOR AIRCRAFT: YES

GROUND TRANSPORTATION: Car Rental: NO

Shuttle: NO **Courtesy Car:** YES

VENDING MACHINES: NO

OVERNIGHT CAMPING FOR AIRCRAFT FLYING IN: YES

WIFI: NO

INTERNET ACCESS: NO

	NAME	MILES FROM AIRPORT	PHONE	SERVICES
DINING:	TEQUILA'S MEXICAN RESTAURANT	4	573-223-2424	7 AM - 8 PM
	ROBBI'S ZEPHYR GRILL	3	573-223-5159	
	SONIC DRIVE-IN	1	573-223-2400	
	SUBWAY	2	573-223-7350	
	5 STAR CHINA GARDEN	2	573-223-7484	
	HERCULES BBQ	2	573-223-4417	
LODGING:	STONE CREST MOTEL	3	573-223-4186	
	SPRING VALLEY RESORT	6	573-223-4440	
	CLEARWATER LAKE RESORT	7	573-223-4521	
	SUNSET POINT RESORT	8	573-223-7840	
GOLF COURSES:	PIEDMONT CANYON CLUB	5	573-223-7908	
CAMP GROUNDS:	CLEARWATER LAKE	7	573-223-7777	

LOCAL ATTRACTIONS: SAM A. BAKER STATE PARK - 20 MILES. CLEARWATER LAKE - 6 MILES.
AIRPORT EVENTS:
COMMENTS: RWY 3 RGT TFC. ACTIVATE LGTG-CTAF. 4 CAMPGOUNDS AT CLEARWATER LAKE. 100LL FUEL AVAILABLE 24/7 WITH CREDIT CARD.
AWOS PHONE: 573-223-2796



LATITUDE	LONGITUDE	ELEVATION	MI FROM CBD
37° 07' 34.10"	90° 42' 48.70"	466	2 SW

RUNWAY	3/21			FREQUENCIES	NAVIGATION
LENGTH	3296'			CTAF 122.8	
WIDTH	60'			UNICOM 122.8	
SURFACE	ASPHALT			LIGHTS 122.8	
RWY LIGHTS	MIRL			WEATHER 118.475 AWOS	
APPR LIGHTS	REIL/REIL			ATIS	
VGSI				APPROACH	
				DEPARTURE	
				TOWER	
				GROUND	
				CLNC DEL	
				FSS/RCO	
					FUEL
					100LL

POPLAR BLUFF
POPLAR BLUFF REGIONAL BUSINESS AIRPORT
POF



AIRPORT PHONE: 573-686-8669

AIRPORT MANAGER'S NAME: GARY PRIDE

AIRPORT MANAGER'S PHONE: 573-778-6456

AFTER HOURS PHONE: 573-686-8669

FBOs: CITY OF POPLAR BLUFF

AIRPORT 2903 HIGHWAY B EAST

ADDRESS: POPLAR BLUFF MO 63901

EMAIL: PBAIRPORT@PBCITY.ORG

573-686-8669 FULL SERVICE

MECHANICAL SERVICES: Airframe: MINOR

Powerplant: MINOR

FUEL TYPE: 100LL 24 HR SELF SERVICE AND FULL SERVICE JET A FULL SERVICE, FUEL TRUCK

LANDING FEE: NO

OVERNIGHT HANGAR STORAGE: YES - WHEN AVBL.

TIEDOWNS FOR AIRCRAFT: YES

GROUND TRANSPORTATION: Car Rental: YES

Shuttle: NO **Courtesy Car:** YES

VENDING MACHINES: YES

OVERNIGHT CAMPING FOR AIRCRAFT FLYING IN: NO

WIFI: YES

INTERNET ACCESS: YES

	NAME	MILES FROM AIRPORT	PHONE	SERVICES
DINING:	COLTON'S STEAK HOUSE	5	573-686-3880	11 AM - 11 PM
	MAYA'S MEXICAN	6	573-785-7966	11 AM - 10 PM
	MCALISTER'S DELI	6	573-727-8034	11 AM - 10 PM
	MYRTLE'S BREAKFAST	4	573-785-9203	5 AM - 2 PM
LODGING:	DRURY INN	6	573-686-2451	
	HAMPTON INN	6	573-300-4550	
	COMFORT INN	6	573-686-5200	
	BULLWINKLE'S LODGE	3	573-778-3535	
	HOLIDAY INN	7	573-776-1200	
	FAIRFIELD INN MOTEL 6	8 7	573-250-7020 573-776-6400	
GOLF COURSES:	OZARK RIDGE MUNICIPAL COURSE	7	573-686-8634	
	WESTWOOD HILLS COUNTRY CLUB	8	573-785-8211	
CAMP GROUNDS:	CAMELOT RV CAMPGROUND	9	573-785-1016	

LOCAL ATTRACTIONS: MARGARET HARWELL ART MUSEUM, BLACK RIVER COLISEUM, WAPPPELLO LAKE, CURRENT RIVER FLOATING.

AIRPORT EVENTS: ANNUAL FLY-IN BREAKFAST SECOND SATURDAY IN MAY.

COMMENTS: ACTIVATE LGTG-CTAF. COMPUTER TERMINAL WEATHER SERVICE. UBER AVBL. 4 CREW CARS AVBL.

AWOS PHONE: 573-776-1686



LATITUDE	LONGITUDE	ELEVATION	MI FROM CBD
36° 46' 26.20"	90° 19' 29.50"	331	3 E

RUNWAY	18/36	FREQUENCIES		NAVIGATION
LENGTH	5008'	CTAF	123.0	RNAV LPV
WIDTH	100'	UNICOM	123.0	
SURFACE	ASPH/ CONCRETE	LIGHTS	123.0	
		WEATHER	124.225 ASOS	
RWY LIGHTS	MIRL	ATIS		
APPR LIGHTS	REIL/REIL	APPROACH	120.075	
VGSI	P4L/V4L	DEPARTURE	120.075	
		TOWER		FUEL
		GROUND		100LL
		CLNC DEL		JETA
		FSS/RCO		

**POTOSI
WASHINGTON COUNTY
8WC**



AIRPORT PHONE: 573-438-3582
AIRPORT MANAGER'S NAME: DANNY WILSON **AIRPORT** 10351 AIRPORT ROAD
AIRPORT MANAGER'S PHONE: 573-438-3582/573-854-9173 M **ADDRESS:** MINERAL POINT MO 63660
AFTER HOURS PHONE: 573-854-9173- **EMAIL:** DWILSON@WASHCOMO.US
FBOs: COUNTY OF WASHINGTON 573-438-3582 **FUEL**

MECHANICAL SERVICES: Airframe: MAJOR **Powerplant:** MAJOR
FUEL TYPE: 100LL 24 HR SELF SERVICE JET A 24 HR SELF SERVICE
LANDING FEE: NO
OVERNIGHT HANGAR STORAGE: NO
TIEDOWNS FOR AIRCRAFT: YES - FIRST 4 NIGHTS FREE
GROUND TRANSPORTATION: Car Rental: YES **Shuttle:** NO **Courtesy Car:** YES
VENDING MACHINES: YES
OVERNIGHT CAMPING FOR AIRCRAFT FLYING IN: NO
WIFI: YES
INTERNET ACCESS: YES

	NAME	MILES FROM AIRPORT	PHONE	SERVICES
DINING:	FAMILY STEAK HOUSE	2		
	SONIC	2		
	HARDEE'S/RED BURRITO	2		
	MCDONALD'S/SUBWAY	2		
	TACO BELL	2		
	HUDDLE HOUSE	2		
	BEARFOOT CAFÉ	2		
	HUBS PUB	3		
LODGING:	SUPER 8	2	573-438-8888	
	YMCA - SUNNEN LAKE	9	888-386-9622	
GOLF COURSES:	FOURCHE VALLEY GOLF CLUB	12	573-438-7888	
CAMP GROUNDS:	WASHINGTON STATE PARK	8		

LOCAL ATTRACTIONS: YMCA OF THE OZARKS SUNNEN LAKE - 9 MI., WASHINGTON STATE PARK - 8 MI., ELEPHANT ROCK STATE PARK - 20 MI., MISSOURI MINING MUSEUM - 15 MI., BONNE TERRE MINE - 18 MI.
AIRPORT EVENTS:
COMMENTS: RWY 2 - RGT TFC. DO NOT OVERFLY PRISON AREA. ACTIVATE LIGHTING CTAF. ENJOY OUR NEW TERMINAL BUILDING WITH PILOT LOUNGE AND CONFERENCE ROOM. FIRST FOUR NIGHTS FREE TIEDOWN - THEN \$10.00 PER NIGHT AFTER. WILDLIFE ON AND INVOF AIRPORT.
AWOS PHONE:



LATITUDE	LONGITUDE	ELEVATION	MI FROM CBD
37° 55' 45.10"	90° 43' 53.34"	959	3 E

RUNWAY	2/20	FREQUENCIES		NAVIGATION
LENGTH	4000'	CTAF	123.0	RNAV LPV RNAV GPS
WIDTH	60'	UNICOM	123.0	
SURFACE	ASPHALT	LIGHTS	123.0	
		WEATHER		
RWY LIGHTS	MIRL	ATIS		FUEL
		APPROACH	128.35	
APPR LIGHTS		DEPARTURE	128.35	100LL
VGSI		TOWER		JET A
		GROUND		
		CLNC DEL		
		FSS/RCO		

**RICHLAND
RICHLAND MUNICIPAL
MO1**



AIRPORT PHONE: 573-765-4421
AIRPORT MANAGER'S NAME: DANA TANNER
AIRPORT MANAGER'S PHONE: 573-765-3532
AFTER HOURS PHONE: 573-765-4144 POLICE
FBOs: CITY OF RICHLAND

AIRPORT N. PINE STREET & AIRPORT ROAD
ADDRESS: RICHLAND MO 65556
EMAIL: DANATANNER.RICHLANDMAYOR@GMAIL.COM
 573-765-4421 UNATTENDED

MECHANICAL SERVICES: Airframe: NONE

Powerplant: NONE

FUEL TYPE: NONE

LANDING FEE: NO

OVERNIGHT HANGAR STORAGE: NO

TIEDOWNS FOR AIRCRAFT: YES

GROUND TRANSPORTATION: Car Rental: NO

Shuttle: NO **Courtesy Car:** NO

VENDING MACHINES: NO

OVERNIGHT CAMPING FOR AIRCRAFT FLYING IN: NO

WIFI: NO

INTERNET ACCESS: NO

	NAME	MILES FROM AIRPORT	PHONE	SERVICES
DINING:	NUMEROUS AREA RESTAURANTS	1-20 MILES		
LODGING:	NUMEROUS IN AREA	1-20 MILES		
GOLF COURSES:	RICHLAND GOLF CLUB	0.1	573-765-4825	
CAMP GROUNDS:	GASCONADE HILLS RESORT	11	573-765-3044	

LOCAL ATTRACTIONS: GASCONADE RIVER, FT. LEONARD WOOD ARMY BASE, LAKE OF THE OZARKS.
AIRPORT EVENTS:
COMMENTS: ACTIVATE LIGHTING CTA. WATCH FOR GOLFERS CROSSING RUNWAY APPROXIMATELY 800 FEET NORTHWEST OF RWY 32 THRESHOLD.
AWOS PHONE:



LATITUDE	LONGITUDE	ELEVATION	MI FROM CBD
37° 52' 29.60"	92° 24' 29.00"	1110	1 N

RUNWAY	14/32				FREQUENCIES	NAVIGATION
LENGTH	3000'				CTAF 122.9	
WIDTH	60'				UNICOM 122.9	
SURFACE	ASPHALT				WEATHER	
RWY LIGHTS	LIRL				ATIS	
APPR LIGHTS					APPROACH	
VGSI					DEPARTURE	
					TOWER	
					GROUND	
					CLNC DEL	
					FSS/RCO	
						FUEL


ROLLA
ROLLA DOWNTOWN
K07



AIRPORT PHONE: 573-341-2994
AIRPORT MANAGER'S NAME: MAXINE DICKMAN-FOSMARK **AIRPORT** 13750 COUNTY ROAD 7040
AIRPORT MANAGER'S PHONE: 573-341-2994 **ADDRESS:** ROLLA MO 65401
AFTER HOURS PHONE: 573-341-2994 **EMAIL:** MBDF.1938@GMAIL.COM
FBOs: CHRISTIE DICKMAN 573-341-2994 **CSDICKMAN7174@YAHOO.COM**

MECHANICAL SERVICES: Airframe: NONE **Powerplant:** NONE
FUEL TYPE: NONE
LANDING FEE: NO
OVERNIGHT HANGAR STORAGE: NO
TIEDOWNS FOR AIRCRAFT: YES
GROUND TRANSPORTATION: Car Rental: NO **Shuttle:** NO **Courtesy Car:** NO
VENDING MACHINES: NO
OVERNIGHT CAMPING FOR AIRCRAFT FLYING IN: NO
WIFI: NO
INTERNET ACCESS: NO

	NAME	MILES FROM AIRPORT	PHONE	SERVICES
DINING:	VARIOUS FAST FOOD AND LOCAL RESTAURANTS			
LODGING:	HOLIDAY INN EXPRESS	1	573-426-2900	
	BEST WESTERN	1	573-341-2511	
	QUALITY INN	1	573-364-8200	
GOLF COURSES:				
CAMP GROUNDS:				
LOCAL ATTRACTIONS: MISSOURI UNIVERSITY OF SCIENCE AND TECHNOLOGY.				
AIRPORT EVENTS:				
COMMENTS: LIGHTING OTS INDEFINELY. MOTELS WILL SOMETIMES PICKUP.				
AWOS PHONE:				



LATITUDE	LONGITUDE	ELEVATION	MI FROM CBD
37° 56' 08.35"	91° 48' 48.77"	987	3 SW

RUNWAY	9/27			FREQUENCIES	NAVIGATION
LENGTH	3028'			CTAF 122.8	
WIDTH	38'			UNICOM	
SURFACE	ASPHALT			LIGHTS 122.8	
				WEATHER	
RWY LIGHTS				ATIS	
				APPROACH 128.35	
APPR LIGHTS				DEPARTURE 128.35	
				TOWER	
VGSI				GROUND	FUEL
				CLNC DEL	
				FSS/RCO	

**ROLLA/VICHY
ROLLA NATIONAL
VIH**



AIRPORT PHONE: 573-299-4498

AIRPORT MANAGER'S NAME: DARRIN BACON

AIRPORT MANAGER'S PHONE: 573-299-4498

AFTER HOURS PHONE: 573-299-4498

FBOs: CITY OF ROLLA

AIRPORT 631 AIRPORT DRIVE

ADDRESS: VICHY MO 65580

EMAIL: AIRPORT@ROLLACITY.ORG

573-299-4498 HANGAR STORAGE, FUEL

MECHANICAL SERVICES: Airframe: MINOR

Powerplant: MINOR

FUEL TYPE: 100LL ATTENDED JET A ATTENDED

LANDING FEE: NO

OVERNIGHT HANGAR STORAGE: YES

TIEDOWNS FOR AIRCRAFT: YES

GROUND TRANSPORTATION: Car Rental: YES

Shuttle: NO **Courtesy Car:** YES

VENDING MACHINES: YES

OVERNIGHT CAMPING FOR AIRCRAFT FLYING IN: NO

WIFI: YES

INTERNET ACCESS: YES


	NAME	MILES FROM AIRPORT	PHONE	SERVICES
DINING:	VICHY WYE CAFÉ	1	573-299-4720	11 AM - 8 PM
	STEAK N' SHAKE	13	573-341-5550	7 AM-10 PM, 7 AM-12 AM F-SA
	PANERA BREAD CO.	14	573-368-4499	6 AM - 9 PM
	MATT'S STEAK HOUSE	16	573-364-1220	11 AM-8:30 PM TU-TH, 9:30 PM F-SA - CLOSED SU-M
LODGING:	DRURY INN	13	573-364-4000	
	HAMPTON INN	13	573-308-1060	
GOLF COURSES:				
CAMP GROUNDS:				

LOCAL ATTRACTIONS: MERAMEC SPRINGS STATE PARK, GASCONADE RIVER, MISSOURI UNIVERSITY OF SCIENCE & TECHNOLOGY, LIVE THEATER.

AIRPORT EVENTS: PLEASE VISIT: WWW.ROLLACITY.ORG/AIRPORT/AIRPORT.SHTM

COMMENTS: ACTIVATE LGTG-CTAF. CLOSED RWY 18-36 MAY NOT BE USED AS TAXIWAY. HELICOPTER PARKING PAD ON NORTHEAST CORNER OF APRON. RC MODEL AIRPLANES INVOF AIRPORT. WILDLIFE ON AND INVOF AIRPORT. NEW TERMINAL BUILDING AND PILOT LOUNGE ADDED IN 2017.

AWOS PHONE: 573-299-4419 ASOS



LATITUDE	LONGITUDE	ELEVATION	MI FROM CBD
38° 07' 38.70"	91° 46' 10.20"	1148	11 N

RUNWAY	4/22	13/31			FREQUENCIES		NAVIGATION
LENGTH	5500'	5500'			CTAF	123.0	VOR
					UNICOM	123.0	
WIDTH	100'	100'			LIGHTS	123.0	RNAV LPV
					WEATHER	119.025 ASOS	
SURFACE	ASPHALT	ASPHALT			ATIS		
					APPROACH	128.35	
RWY LIGHTS	HIRL	MIRL			DEPARTURE	128.35	
					TOWER		
APPR LIGHTS					GROUND		FUEL
					CLNC DEL	122.1R, 117.7T	100LL
VGSI	P4L/V4L	NONE/NONE			FSS/RCO	122.35	JET A

**SAINT CHARLES
SAINT CHARLES COUNTY SMARTT
SET**



AIRPORT PHONE: 636-949-1893
AIRPORT MANAGER'S NAME: DENNIS WISS, A.A.E.
AIRPORT MANAGER'S PHONE: 636-949-1893
AFTER HOURS PHONE: 636-949-1829

AIRPORT 6390 GRAFTON FERRY ROAD
ADDRESS: PORTAGE DES SIOUX MO 63373
EMAIL: DWISS@SCCMO.ORG

FBOs: SKYLINK AVIATION INC 636-250-4121 INSTR, MAINT, FUEL, RENTAL
 COMMEMORATIVE AIR FORCE 636-250-4515 FUEL
 ST. CHARLES FLYING SERVICE 800-447-6066 INSTR, MAINT, FUEL, RENTAL

MECHANICAL SERVICES: Airframe: MAJOR **Powerplant:** MAJOR
FUEL TYPE: 100LL 24 HR SELF SERVICE - AVBL COMMEMORATIVE AIR FORCE APRON
LANDING FEE: NO
OVERNIGHT HANGAR STORAGE: YES T-HANGARS AVAILABLE
TIEDOWNS FOR AIRCRAFT: YES
GROUND TRANSPORTATION: Car Rental: YES - IN TOWN **Shuttle:** NO **Courtesy Car:** NO - TAXI AVBL
VENDING MACHINES: YES AT FBO's AND TERMINAL
OVERNIGHT CAMPING FOR AIRCRAFT FLYING IN: NO
WIFI: YES - NO PASSWORD
INTERNET ACCESS: YES

	NAME	MILES FROM AIRPORT	PHONE	SERVICES
DINING:	NUMEROUS DINING FACILITIES	8		
LODGING:	NUMEROUS LODGING FACILITIES	10		
GOLF COURSES:				
CAMP GROUNDS:				

LOCAL ATTRACTIONS: HISTORIC DOWNTOWN ST. CHARLES, AMERISTAR CASINO, COMMEMORATIVE AIR FORCE MUSEUM, GATEWAY ARCH, ST. LOUIS ZOO AND SCIENCE MUSEUM, PARKS, NUMEROUS MARINAS.
AIRPORT EVENTS: COMMEMORATIVE AIR FORCE OPEN HOUSE AND DANCE IN SEPTEMBER. CAFÉ MUSEUM OPEN THURSDAY & SATURDAY. EAA YOUNG EAGLES APRIL-OCTOBER, ANNUAL PUMPKIN DROP AND OPEN HOUSE IN OCTOBER.
COMMENTS: ATTENDED YEAR ROUND 0800 - 1630. LIGHTING PILOT-CONTROLLED DUSK-DAWN - ACTVT LGTG CTAF. RWY 18/36 PAPI & VASI PILOT-CONTROLLED 24/7. TAXI SERVICE AVAILABLE.
AWOS PHONE: 636-250-4590 ASOS



LATITUDE	LONGITUDE	ELEVATION	MI FROM CBD
38° 55' 46.90"	90° 25' 47.90"	437	9 NE

RUNWAY	18/36	9/27	FREQUENCIES				NAVIGATION
			LENGTH	3800'	2000'	CTAF	122.7
WIDTH	75'	75'	UNICOM				
SURFACE	ASPHALT	ASPHALT	LIGHTS	122.7	RNAV GPS		
			WEATHER	118.075 ASOS			
			ATIS				
RWY LIGHTS	MIRL	MIRL	APPROACH	124.2			
			DEPARTURE	124.2			
APPR LIGHTS	REIL/NONE	NONE/NONE	TOWER		FUEL		
VGSI	P4L/V4L	NONE/NONE	GROUND				
			CLNC DEL	121.6	100LL		
			FSS/RCO				

**SAINT JOSEPH
ROSECRANS MEMORIAL
STJ**



AIRPORT PHONE: 816-271-5374

AIRPORT MANAGER'S NAME: ABE FORNEY

AIRPORT MANAGER'S PHONE: 816-271-5374

AFTER HOURS PHONE: 816-752-8107

FBOs: EXPRESS FLIGHT, INC.

AIRPORT 100 B NW ROSECRANS ROAD

ADDRESS: ST. JOSEPH MO 64503

EMAIL: AFORNEY@STJOEMO.ORG

816-233-3444 FULL SERVICE

MECHANICAL SERVICES: Airframe: MAJOR

Powerplant: MAJOR

FUEL TYPE: 100LL ATTENDED JET A ATTENDED

LANDING FEE: NO

OVERNIGHT HANGAR STORAGE: YES

TIEDOWNS FOR AIRCRAFT: YES

GROUND TRANSPORTATION: Car Rental: YES

Shuttle: NO **Courtesy Car:** YES

VENDING MACHINES: YES

OVERNIGHT CAMPING FOR AIRCRAFT FLYING IN: NO

WIFI: YES

INTERNET ACCESS: YES

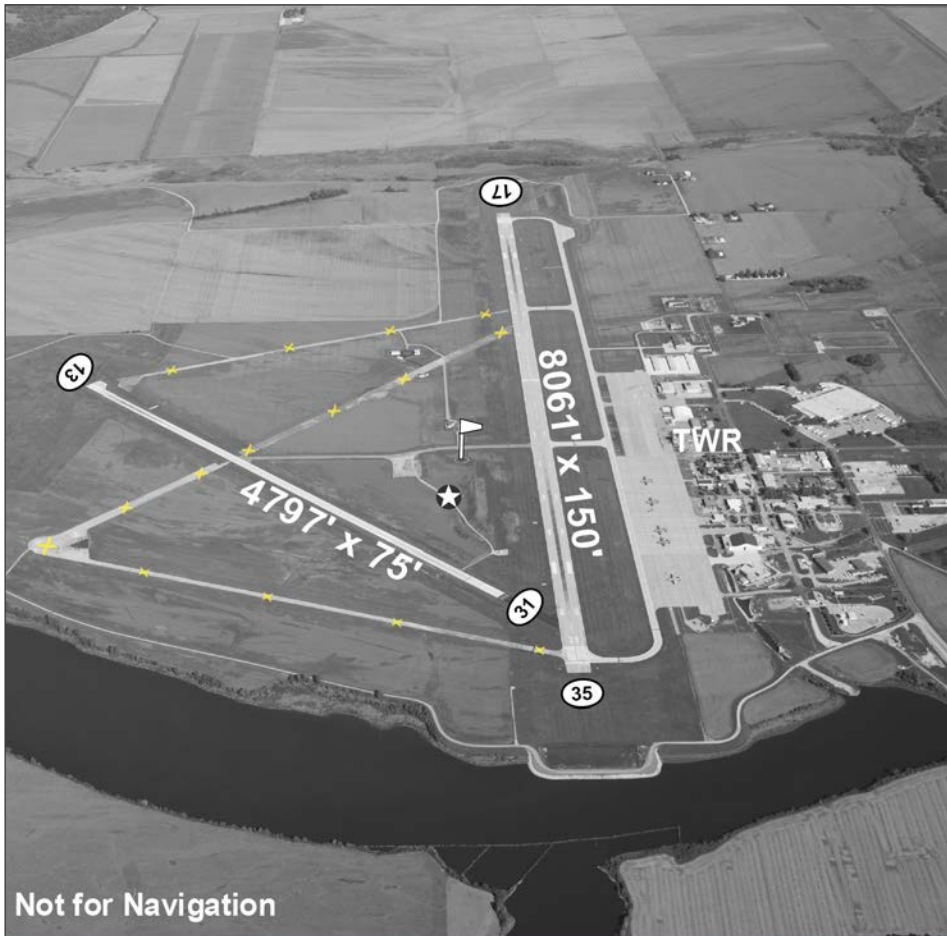
	NAME	MILES FROM AIRPORT	PHONE	SERVICES
DINING:	THE DINER AT ROSECRANS	0	816-364-2242	BREAKFAST, LUNCH
	ST. JO FRONTIER CASINO	5	816-279-5514	BREAKFAST, LUNCH, DINNER
	FRY'S CORNER	3	816-279-8000	LUNCH, DINNER
	BOUDREAU'S LOUISIANA SEAFOOD/	3	816-387-9911	LUNCH, DINNER
	STEAKS	5	816-671-1906	LUNCH, DINNER
	GROUND ROUND	1	913-365-5550	LUNCH, DINNER
	EL CANELO			
LODGING:	RADISSON	5	816-279-8000	
	RAMADA INN	8	816-233-6192	
	COMFORT SUITES	8	816-232-6557	
	STONEY CREEK	8	816-901-9600	
	HAMPTON INN	8	816-390-9300	
GOLF COURSES:	FAIRVIEW	5	816-271-5351	
	MOILA (SEMI-PRIVATE)	7	816-232-9681	
CAMP GROUNDS:	LEWIS & CLARK STATE PARK	24	816-579-5564	
	AOK CAMPING	10	816-324-4263	

LOCAL ATTRACTIONS: ST. JOSEPH, PATEE HOUSE, PONY EXPRESS, JESSE JAMES HOUSE MUSEUMS, ALBRECHT-KEMPER ART MUSEUM, ST. JO FRONTIER CASINO, REMINGTON NATURE CENTER.

AIRPORT EVENTS: ANNUAL MISSOURI PILOTS ASSOCIATION FLY-IN SUMMER, EAA YOUNG EAGLE RALLY (SUMMER)

COMMENTS: COMPUTER TERMINAL WEATHER SERVICE. ACTIVATE LIGHTING CTAF.

AWOS PHONE: 316-233-0666 ASOS



LATITUDE	LONGITUDE	ELEVATION	MI FROM CBD
39° 46' 19.00"	94° 54' 34.94"	827	3NW

RUNWAY	17/35	13/31	FREQUENCIES				NAVIGATION
			LENGTH	8061'	4797'	CTAF	126.9
WIDTH	150'	75'	UNICOM	122.95	RNAV LPV		
SURFACE	CONCRETE GRVD	CONCRETE	WEATHER	ASOS	LOC		
			ATIS	125.05			
RWY LIGHTS	HIRL	MIRL	APPROACH	ST. JOSEPH 120.35, KANSAS CITY 124.7	ILS		
APPR LIGHTS	REIL/REIL	NONE/NONE	DEPARTURE	ST. JOSEPH 120.35, KANSAS CITY 124.7	PAR		
VGS	V4L/V4L	P4L/P4L	TOWER	126.9	FUEL		
			GROUND	121.9			
			CLNC DEL		100LL		
			FSS/RCO	122.1R, 122.3, 360.8, 115.5T	JETA		

**SAINT LOUIS
CREVE COEUR
1H0**



AIRPORT PHONE: 314-878-6400

AIRPORT MANAGER'S NAME: BOB CAMERON

AIRPORT MANAGER'S PHONE: 314-878-6400

AFTER HOURS PHONE: 314-359-4480

FBOs: CREVE COEUR AIRPORT
CREVE COEUR AIRPORT IMPROVEMENT
CORP

AIRPORT 14301 CREVE COEUR AIRPORT ROAD

ADDRESS: ST. LOUIS MO 63146

EMAIL: BOBCAM777@SBCGLOBAL.NET

314-878-6400 FUEL, TIEDOWN
314-878-6400

MECHANICAL SERVICES: Airframe: MAJOR

Powerplant: MINOR

FUEL TYPE: 100LL 24 HR SELF SERVICE JET A

24 HR SELF SERVICE

LANDING FEE: NO

OVERNIGHT HANGAR STORAGE: YES

TIEDOWNS FOR AIRCRAFT: YES

GROUND TRANSPORTATION: Car Rental: YES

Shuttle: YES **Courtesy Car:** YES

VENDING MACHINES: YES

OVERNIGHT CAMPING FOR AIRCRAFT FLYING IN: YES

WIFI: YES

INTERNET ACCESS: YES

	NAME	MILES FROM AIRPORT	PHONE	SERVICES
DINING:	SEVERAL DINING FACILITIES	3.5		
	MURPHY'S BAR & GRILL	4.5	314-205-0072	
LODGING:	DRURY INN	3.5	314-576-9966	
	SEVERAL LODGING FACILITIES	2.5		
GOLF COURSES:	WEST WOOD COUNTRY CLUB	7	314-432-2311	
	CRYSTAL SPRINGS	2	314-344-4448	
CAMP GROUNDS:				

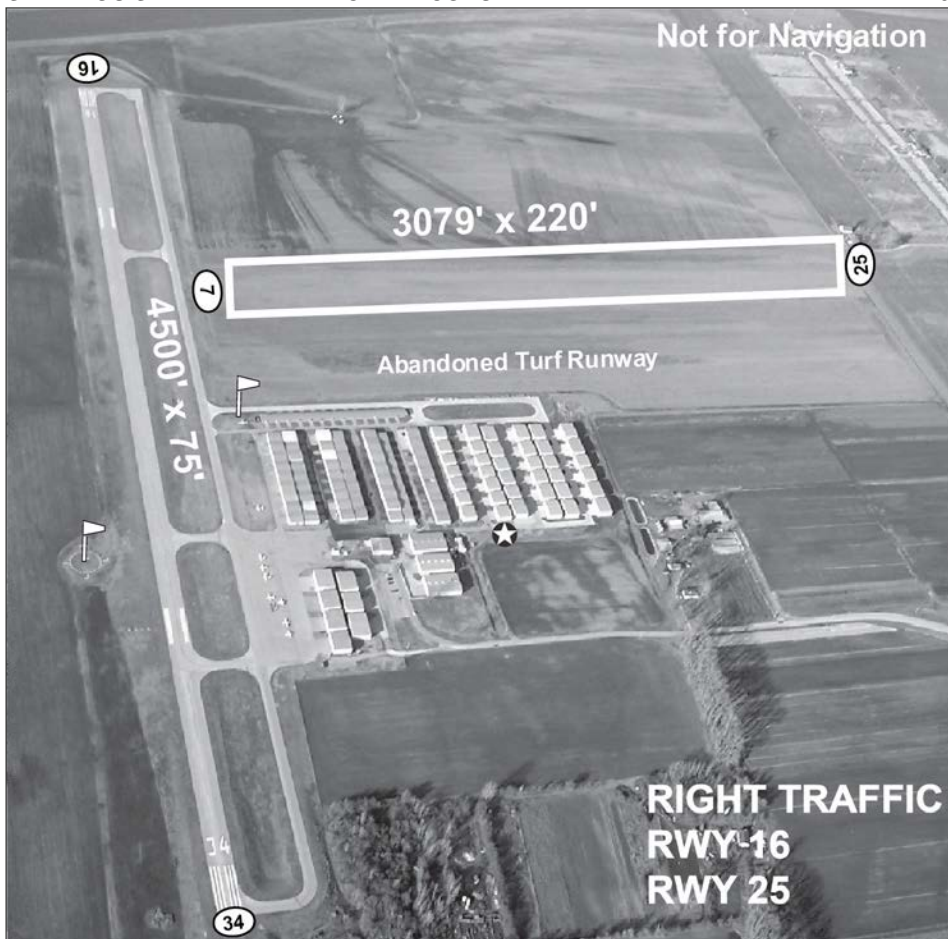
LOCAL ATTRACTIONS: HOLLYWOOD CASINO, HISTORIC AIRCRAFT RESTORATION MUSEUM ON FIELD, GATEWAY ARCH, ANHEUSER BUSCH BREWERY. PLEASE VISIT: WWW.CREVECOEURAIRPORT.COM

AIRPORT EVENTS: BBQ LUNCH EVERY SUNDAY ON FIELD.

COMMENTS: RWY 16 AND RWY 25 RGT TFC. ACTIVATE LGTG-CTAF. THIS AIRPORT IS HOME TO ONE OF THE LARGEST COLLECTIONS OF ANTIQUE AIRCRAFT IN THE STATE OF MISSOURI.

AWOS PHONE:

Not for Navigation



RIGHT TRAFFIC
RWY-16
RWY 25

LATITUDE	LONGITUDE	ELEVATION	MI FROM CBD
38° 43' 38.40"	90° 30' 30.30"	462	4 NW

RUNWAY	16/34		7/25		FREQUENCIES		NAVIGATION
	LENGTH	4500'	3079'			CTAF	122.8
WIDTH	75'	220'			UNICOM	122.8	RNAV LPV
SURFACE	CONCRETE	TURF			LIGHTS	122.8	
RWY LIGHTS	MIRL	NONE			WEATHER		
APPR LIGHTS	REIL/REIL	NONE/NONE			ATIS		
VGSI	P4L/P4L	NONE/NONE			APPROACH	126.5	
					DEPARTURE	126.5	
					TOWER		
					GROUND		FUEL
					CLNC DEL		100LL
					FSS/RCO		JET A

SAINT LOUIS
SAINT LOUIS LAMBERT INTERNATIONAL
STL



AIRPORT PHONE: 314-426-8000
AIRPORT MANAGER'S NAME: RHONDA HAMM-NIEBRUEGGE **AIRPORT** 10701 LAMBERT INTERNATIONAL BOULEVARD
AIRPORT MANAGER'S PHONE: 314-426-8000 **ADDRESS:** ST. LOUIS MO 63145
AFTER HOURS PHONE: 314-426-8040 OPERATIONS CENTER **EMAIL:** OPS-CENTER@FLYSTL.COM
FBOs: ATJ JET CENTER 314-895-8788 GENERAL AVIATION
SIGNATURE FLIGHT SUPPORT 314-731-7111 GENERAL AVIATION
JET LINX 314-862-3222

MECHANICAL SERVICES: Airframe: MAJOR **Powerplant:** MAJOR
FUEL TYPE: 100LL ATTENDED JET A ATTENDED
LANDING FEE: YES
OVERNIGHT HANGAR STORAGE: YES
TIEDOWNS FOR AIRCRAFT: NO
GROUND TRANSPORTATION: Car Rental: YES **Shuttle:** YES **Courtesy Car:** YES
VENDING MACHINES: YES
OVERNIGHT CAMPING FOR AIRCRAFT FLYING IN: NO
WIFI: YES
INTERNET ACCESS: YES

	NAME	MILES FROM AIRPORT	PHONE	SERVICES
DINING:	BLUEBERRY HILL	11	314-727-4444	
	SALT + SMOKE	11	314-727-0200	
	HI-POINTE DRIVE-IN	12	314-349-2720	
	CHARLIE GITTO'S ON THE HILL	15	314-772-8898	
	PAPPY'S SMOKEHOUSE	15	314-535-4340	
	MAMA'S ON THE HILL	15	314-776-3100	
	LOMBARDO'S TRATTORIA	15	314-621-0666	
	MAC'S LOCAL EATS	17	314-479-8155	
LODGING:	MARRIOTT ST. LOUIS AIRPORT	0.5	314-423-9700	
	PEAR TREE INN	0.5	314-427-3400	
	HAMPTON INN	0.5	314-429-2000	
	DRURY INN & SUITES	0.5	314-423-7700	
	HILTON ST. LOUIS AIRPORT	1	314-426-5500	
	EMBASSY SUITES BY HILTON	3	314-739-8929	
GOLF COURSES:	FOREST PARK GOLF COURSE	11	314-367-1337	
	ST. ANN GOLF COURSE	3	314-423-6400	
	BERRY HILL GOLF COURSE	5	314-731-7979	
CAMP GROUNDS:	SUNDERMEIER RV PARK	6.3	636-940-0111	
	JELLY STONE PARK	35	636-938-5925	
	370 LAKESIDE PARK	15	636-387-5253	

LOCAL ATTRACTIONS: GATEWAY ARCH, MISSOURI BOTANICAL GARDENS, ST. LOUIS SCIENCE CENTER, ST. LOUIS ZOO, WORLD WIDE TECHNOLOGY RACEWAY, ST. LOUIS CARDINALS, BUDWEISER BREWERY, SOULARD HISTORICAL DISTRICT, SAINT LOUIS BLUES HOCKEY, SIX FLAGS, BALLPARK VILLAGE, MAGIC HOUSE, FOREST PARK ATTRACTIONS, GRANT'S FARM, CITY MUSEUM, TED DREWES FROZEN CUSTARD, OLD COURTHOUSE, BOEING PROLOGUE ROOM.

AIRPORT EVENTS:
COMMENTS: RWY 11, RWY 12R, AND RWY 30R - RGT TFC. COMPUTER TERMINAL WEATHER SERVICE. ATIS PHONE: 314-890-4777
AWOS PHONE: 314-890-4790 ASOS



LATITUDE	LONGITUDE	ELEVATION	MI FROM CBD
38° 44' 55.31"	90° 22' 12.10"	618	10 NW

RUNWAY	12R/30L	12L/30R	6/24	11/29	FREQUENCIES		NAVIGATION
					CTAF	UNICOM	RNAV RNP
LENGTH	11019'	9003'	7607'	9001'	LIGHTS	122.95	RNAV LPV
WIDTH	200'	150'	150'	150'	WEATHER	125.025 ATIS	RNAV GPS
SURFACE	CONCRETE GRVD	CONCRETE GRVD	CONCRETE GRVD	CONCRETE GRVD	ATIS	125.025	LOC
					APPROACH	132.125 N, 121.025 S, 124.25, 126.55	ILS
RWY LIGHTS	HIRL-CL	HIRL-CL	HIRL	HIRL-CL	DEPARTURE	128.1 SW, 119.15 NE	
					TOWER	118.5, 257.7 (RWY 12R-30L) 120.05, 284.6 (RWY 12L-30R, RWY 24)	
APPR LIGHTS	MALSR, TDZL/MALSR	ALSF2, TDZL, REIL/ALSF2, TDZL	MALSR/MALSR	ALSF2, TDZL/ALSF2, TDZL	GROUND	132.475, 239.275 (RWY 6, RWY 11-29) 121.9 (INBOUND) 121.65 (OUTBOUND) 118.925 (RWY 11-29)	FUEL
						119.5 122.6	100LL JETA
VGSI	P4L/P4R	P4R/P4R	P4R/P4L	P4R/P4L	CLNC DEL	119.5	
					FSS/RCO	122.6	

**SAINT LOUIS
SPIRIT OF SAINT LOUIS
SUS**



AIRPORT PHONE: 636-532-2222
AIRPORT MANAGER'S NAME: JOHN D BALES, C.M.
AIRPORT MANAGER'S PHONE: 636-532-2222
AFTER HOURS PHONE: 314-568-0584

AIRPORT 18270 EDISON AVENUE
ADDRESS: CHESTERFIELD MO 63005
EMAIL: JBALES@STLOUISCO.COM

FBOs:	AERO CHARTER JET CENTER	636-449-5150	AIRCRAFT MAINT,FUEL,STORAGE
	MILLION AIR	636-532-0404	FUEL, STORAGE, AVIONICS
	TAC AIR	636-532-8882	FUEL, STORAGE
	ELITE AVIATION	636-778-4400	PILOT TRNG, AIRCRAFT MAINT
	AVMATS	636-532-2674	AIRCRAFT MAINTENANCE
	DASSAULT FALCON	636-536-2160	AIRCRAFT MAINTENANCE
	FLYING COLOURS CORP	636-530-7000	AIRCRAFT MAINTENANCE

MECHANICAL SERVICES: Airframe: MAJOR **Powerplant:** MAJOR
FUEL TYPE: 100LL ATTENDED - PLUS 100LL 24 HR SELF SERVICE JET A ATTENDED
LANDING FEE: NO
OVERNIGHT HANGAR STORAGE: YES
TIEDOWNS FOR AIRCRAFT: YES
GROUND TRANSPORTATION: Car Rental: YES **Shuttle:** NO **Courtesy Car:** YES
VENDING MACHINES: YES
OVERNIGHT CAMPING FOR AIRCRAFT FLYING IN: YES
WIFI: YES
INTERNET ACCESS: YES

	NAME	MILES FROM AIRPORT	PHONE	SERVICES
DINING:	EDGEWILD RESTAURANT & WINERY	5	636-532-0550	
	ANNIE GUNN'S RESTAURANT	4	636-532-7684	
	CHARLIE GITTO'S ON THE HILL	6	636-536-2199	
	YAYA'S EURO BISTRO	6	636-537-9991	
	GIANFABIO'S ITALIAN CAFÉ	6	636-532-6686	
	STONEY RIVER LEGENDARY STEAKS	6	636-536-1301	
LODGING:	COMFORT INN & SUITES	1	636-530-1200	
	DOUBLETREE HOTEL & CONFERENCE CTR.	6	636-532-5000	
	DRURY PLAZA HOTEL	6	636-532-3300	
	HAMPTON INN	3	636-537-2500	
	HILTON GARDEN INN	4	636-532-9400	
	HOMEWOOD SUITES HOTEL	6.5	636-530-0305	
GOLF COURSES:	LANDINGS AT SPIRIT (ON AIRPORT)	3	636-728-1927	PUBLIC 18-HOLE GOLF COURSE. LESSONS, PRACTICE RANGE, CLUBHOUSE, BUSINESS.
CAMP GROUNDS:				

LOCAL ATTRACTIONS: BUTTERFLY HOUSE, MUSEUM OF TRANSPORT, ST. LOUIS ZOO, BUSCH STADIUM, GATEWAY ARCH, ST. LOUIS ART MUSEUM, AMERISTAR CASINO, HOLLYWOOD CASINO.
AIRPORT EVENTS: SPIRIT OF ST. LOUIS AIR SHOW AND STEM EXPO.
COMMENTS: RWY 8R AND RWY 26R - RGT TFC. COMPUTER TERMINAL WEATHER SERVICE. PUBLIC BUS. VISIT OUR WEBSITE SPIRITAIRPORT.COM. ASOS PHONE: 636-536-3734. ATIS PHONE: 636-532-3213. GROUND RUN-UP ENCLOSURE.
AWOS PHONE: 636-536-3734 ASOS



LATITUDE	LONGITUDE	ELEVATION	MI FROM CBD
38° 39' 43.60"	90° 39' 07.40"	463	17 W

RUNWAY	8R/26L	8L/26R	FREQUENCIES		NAVIGATION
LENGTH	7485'	5000'	CTAF	124.75	RNAV LPV
WIDTH	150'	75'	UNICOM	122.95	
SURFACE	CONCRETE GRVD	ASPHALT RFSC	LIGHTS	124.75	
			WEATHER		
RWY LIGHTS	HIRL-CL	MIRL	ATIS	134.8	LOC
			APPROACH	126.5	ILS
APPR LIGHTS	MALSR/MALSR	NONE/NONE	DEPARTURE	126.5	NDB
			TOWER	124.75	
VGS	V4R/V4L	P4L/V4L	GROUND	121.7	
			CLNC DEL	133.1	
			FSS/RCO	124.75, 122.2	

SALEM
SALEM MEMORIAL
K33



AIRPORT PHONE: 573-729-9583
AIRPORT MANAGER'S NAME: GARY GLENN
AIRPORT MANAGER'S PHONE: 573-729-5900
AFTER HOURS PHONE: 573-729-4242 POLICE
FBOs: CITY OF SALEM

AIRPORT 64 HIGHWAY F
ADDRESS: SALEM MO 65560
EMAIL: STREET@SALEMMO.COM
 573-729-4811 FUEL, ATTENDED 8 AM - 5 PM M-F

MECHANICAL SERVICES: Airframe: MINOR
FUEL TYPE: 100LL 24 HR SELF SERVICE
LANDING FEE: NO

Powerplant: MINOR

OVERNIGHT HANGAR STORAGE: NO

TIEDOWNS FOR AIRCRAFT: YES

GROUND TRANSPORTATION: Car Rental: YES

Shuttle: NO **Courtesy Car:** NO

VENDING MACHINES: NO

OVERNIGHT CAMPING FOR AIRCRAFT FLYING IN: NO

WIFI: NO

INTERNET ACCESS: NO

	NAME	MILES FROM AIRPORT	PHONE	SERVICES
DINING:	PIZZA INN	5		
	THE ROADHOUSE	2		
	KFC/TACO BELL	5		
	SUBWAY	5		
	ARANDA'S MEXICAN	5		
LODGING:	RANCH MOTEL	4	573-729-3157	
	CROSSROADS INN & SUITES	5	573-729-4700	
GOLF COURSES:	SALEM COUNTRY CLUB	6	573-729-3080	
CAMP GROUNDS:	CURRENT RIVER PULLTITE CAMPGROUND	20	573-323-4236	
	MONTAUK STATE PARK	17	573-548-2201	
	PINECREST CAMPGROUND & RV PARK	17	573-323-3322	

LOCAL ATTRACTIONS: MONTAUK STATE PARK - 20 MILES, CURRENT RIVER RECREATION - 17 MILES.

AIRPORT EVENTS:

COMMENTS: ACTIVATE LGTG-CTAF. SELF-SERVE FUEL AVAILABLE 24 HRS.

AWOS PHONE:



Not for Navigation

LATITUDE	LONGITUDE	ELEVATION	MI FROM CBD
37° 36' 54.80"	91° 36' 16.00"	1241	4 SW

RUNWAY	17/35				FREQUENCIES	NAVIGATION
LENGTH	2998'				CTAF 122.9	VOR
WIDTH	60'				UNICOM	
SURFACE	ASPHALT				LIGHTS 122.9	RNAV GPS
RWY LIGHTS	MIRL				WEATHER ATIS	
APPR LIGHTS	REIL/REIL				APPROACH 128.35	
VGSI	P2L/P2L				DEPARTURE 128.35	
					TOWER	FUEL
					GROUND	100LL
					CLNC DEL	
					FSS/RCO	

SEDALIA
SEDALIA REGIONAL
DMO




AIRPORT PHONE: 660-851-7650/660-286-4999 FAX
AIRPORT MANAGER'S NAME: ERIC BOWERS **AIRPORT** 1900 EAST BOONVILLE ROAD
AIRPORT MANAGER'S PHONE: 660-851-7650 **ADDRESS:** SEDALIA MO 65301
AFTER HOURS PHONE: 660-826-8100 **EMAIL:** EBOWERS@CITYOFSEDALIA.COM
FBOs: CITY OF SEDALIA 660-851-7650 FUEL

MECHANICAL SERVICES: Airframe: NONE **Powerplant:** NONE
FUEL TYPE: 100LL 24 HR SELF SERVICE JET A ATTENDED \$80.00 FEE FOR AFTER HOURS
LANDING FEE: NO
OVERNIGHT HANGAR STORAGE: NO
TIEDOWNS FOR AIRCRAFT: YES
GROUND TRANSPORTATION: Car Rental: YES **Shuttle:** NO **Courtesy Car:** YES
VENDING MACHINES: YES
OVERNIGHT CAMPING FOR AIRCRAFT FLYING IN: YES - PORT A POTTY AVAILABLE
WIFI: YES - FREE PASSWORD: anewwaytofly
INTERNET ACCESS: YES

	NAME	MILES FROM AIRPORT	PHONE	SERVICES
DINING:	NUMEROUS DINING FACILITIES	5		
LODGING:	STATE FAIR BEST WESTERN	5	660-826-6100	
	HOLIDAY INN EXPRESS	5	660-826-4000	
	COMFORT INN SEDALIA STATION	5	660-829-5050	
	HOTEL BOTHWELL	5	660-826-5588	
GOLF COURSES:	ELM HILLS	9	660-826-6171	
	PRAIRIE RIDGE	15	660-827-5424	
CAMP GROUNDS:	COUNTRYSIDE RV	9	660-827-6513	

LOCAL ATTRACTIONS: MISSOURI STATE FAIR - 10 DAYS IN AUGUST EACH YEAR. SCOTT JOPLIN MUSIC FESTIVAL. PLEASE VISIT: WWW.CI.SEDALIA.MO.US
AIRPORT EVENTS: ANNUAL FLY-IN AND AIRSHOW FIRST SATURDAY IN JUNE EACH YEAR.
COMMENTS: RWY 23 AND RWY 36 - RGT TFC. RWY 5/23 LGTG ON DUSK TO DAWN. COMPUTER TERMINAL WEATHER SERVICE. COURTESY CAR AND RENTAL CARS AVAILABLE. ENTERPRISE CAR RENTAL - 660-827-3575. AMERICAN CAR RENTAL - 660-827-5200.
AWOS PHONE: 660-826-8225 ASOS



LATITUDE	LONGITUDE	ELEVATION	MI FROM CBD
38° 42' 26.70"	93° 10' 33.30"	910	2 E

RUNWAY	18/36		5/23		FREQUENCIES		NAVIGATION
	LENGTH	5500'	3519'			CTAF	122.8
WIDTH	100'	50'			UNICOM	122.8	
SURFACE	CONCRETE	ASPHALT			LIGHTS	122.8	
					WEATHER	120.525 ASOS	
RWY LIGHTS	MIRL	MIRL			ATIS		NDB
APPR LIGHTS	REIL/REIL	NONE/NONE			APPROACH	WHITEMAN - 127.45 KANSAS CITY - 135.575	
VGSI	P4L/P4L	NONE/NONE			DEPARTURE	WHITEMAN - 125.925 KANSAS CITY - 135.575	FUEL
					TOWER		100LL
					GROUND		JET A
					CLNC DEL		
					FSS/RCO	122.05	

**SEYMOUR
OWEN FIELD
H58**



AIRPORT PHONE: 417-848-0075
AIRPORT MANAGER'S NAME: KEVIN WRIGHT
AIRPORT MANAGER'S PHONE: 417-848-0075
AFTER HOURS PHONE: 417-848-0075
FBOs: OWEN FLYING SERVICE

AIRPORT LOVE RIDGE ROAD
ADDRESS: SEYMOUR MO 65746
EMAIL:
 417-848-0075

MECHANICAL SERVICES: Airframe: NONE

Powerplant: NONE

FUEL TYPE: NONE

LANDING FEE: NO

OVERNIGHT HANGAR STORAGE: NO

TIEDOWNS FOR AIRCRAFT: NO

GROUND TRANSPORTATION: Car Rental: NO

Shuttle: NO **Courtesy Car:** YES

VENDING MACHINES: NO


OVERNIGHT CAMPING FOR AIRCRAFT FLYING IN: NO

WIFI: NO

INTERNET ACCESS: NO

	NAME	MILES FROM AIRPORT	PHONE	SERVICES
DINING:	A-1	3		6 AM - 10 PM
LODGING:	SEYMOUR INN	3		
GOLF COURSES:				
CAMP GROUNDS:				

LOCAL ATTRACTIONS:
AIRPORT EVENTS:
COMMENTS: CHECK FIELD CONDITIONS WITH MANAGER BEFORE LANDING. TURF RUNWAY - NO SERVICES OR FACILITIES.
AWOS PHONE:



LATITUDE	LONGITUDE	ELEVATION	MI FROM CBD
37° 11' 02.58"	92° 44' 13.39"	1593	3 NE

RUNWAY	1/19		15/33		FREQUENCIES		NAVIGATION
	LENGTH	WIDTH	SURFACE	RWY LIGHTS	APPR LIGHTS	VGSI	FUEL
	2800'	45'	TURF				
	1725'	25'	TURF				
					CTAF	122.9	
					UNICOM		
					LIGHTS		
					WEATHER		
					ATIS		
					APPROACH		
					DEPARTURE		
					TOWER		
					GROUND		
					CLNC DEL		
					FSS/RCO		

**SHELBYVILLE
SHELBY COUNTY
6K2**



AIRPORT PHONE: 573-633-2520
AIRPORT MANAGER'S NAME: GINA MESMER
AIRPORT MANAGER'S PHONE: 573-633-2520
AFTER HOURS PHONE: 660-676-6543
FBOs: NONE

AIRPORT 106 SOUTH WASHINGTON STREET
ADDRESS: SHELBYVILLE MO 63469
EMAIL: SHELBYVILLE@MARKTWIN.NET

MECHANICAL SERVICES: Airframe: NONE

Powerplant: NONE

FUEL TYPE: NONE

LANDING FEE: NO

OVERNIGHT HANGAR STORAGE: NO

TIEDOWNS FOR AIRCRAFT: NO

GROUND TRANSPORTATION: Car Rental: NO

Shuttle: NO **Courtesy Car:** NO

VENDING MACHINES: NO

OVERNIGHT CAMPING FOR AIRCRAFT FLYING IN: NO

WIFI: NO

INTERNET ACCESS: NO

	NAME	MILES FROM AIRPORT	PHONE	SERVICES
DINING:	SHELBYVILLE INN RESTAURANT	2	573-633-2028	TH - SA EVENINGS ONLY
	CRANE'S FARMHOUSE RESTAURANT	0.7	573-633-3012	TH-SA 5PM - 9 PM
LODGING:	SUPER 8	35	660-385-5788	
	BEL-AIR	35	573-735-4549	
	BEST VALUE INN	8	573-588-0020	
GOLF COURSES:	SHELBYVILLE GOLF	12	573-588-4755	
	MOSSWOOD	30	573-735-2888	
CAMP GROUNDS:	THE LANDING	40	573-735-4242	
	SHELBYVILLE LAKE	6	573-588-4755	

LOCAL ATTRACTIONS: BETHEL GERMAN COLONY.

AIRPORT EVENTS:

COMMENTS: RWY AND THRESHOLDS MARKED WITH CONES. CONCRETE PAD UNDER RWY 35 NUMBERS AT THRESHOLD. THIS AIRPORT IS A TURF RUNWAY WITH NO SERVICES OR FACILITIES.

AWOS PHONE:



Not for Navigation

LATITUDE	LONGITUDE	ELEVATION	MI FROM CBD
39° 48' 45.24"	92° 03' 00.78"	760	1 NW

RUNWAY	17/35	FREQUENCIES		NAVIGATION
LENGTH	2300'	CTAF	122.9	
WIDTH	46	UNICOM		
SURFACE	TURF	LIGHTS		
RWY LIGHTS		WEATHER		
APPR LIGHTS		ATIS		
VGSI		APPROACH		
		DEPARTURE		
		TOWER		
		GROUND		
		CLNC DEL		
		FSS/RCO		
				FUEL

SIKESTON
SIKESTON MEMORIAL MUNICIPAL
SIK



AIRPORT PHONE: 573-471-2037
AIRPORT MANAGER'S NAME: JAY LANCASTER **AIRPORT** 160 AIRPORT DRIVE
AIRPORT MANAGER'S PHONE: 573-475-3740 (JAY) **ADDRESS:** SIKESTON MO 63801
AFTER HOURS PHONE: 573-471-2037 EMERGENCY ONLY **EMAIL:** JLANCASTER@SIKESTON.ORG
FBOs: SIKESTON MEMORIAL MUNICIPAL AIRPORT 573-471-2037 **FULL SERVICE**

MECHANICAL SERVICES: Airframe: NONE **Powerplant:** NONE
FUEL TYPE: 100LL 24 HR SELF SERVICE JET A **CALL OUT NUMBER AT TERMINAL**
LANDING FEE: NO
OVERNIGHT HANGAR STORAGE: YES
TIEDOWNS FOR AIRCRAFT: YES
GROUND TRANSPORTATION: Car Rental: YES **Shuttle:** YES **Courtesy Car:** YES
VENDING MACHINES: YES
OVERNIGHT CAMPING FOR AIRCRAFT FLYING IN: YES
WIFI: YES - PASSWORD REQUIRED
INTERNET ACCESS: YES

	NAME	MILES FROM AIRPORT	PHONE	SERVICES
DINING:	NUMEROUS DINING FACILITIES	1		
	LAMBERT'S CAFÉ	1.3	573-471-4261	
LODGING:	HOLIDAY INN EXPRESS	2.5	573-475-9522	
	DRURY	2.5	573-471-4100	
	SUPER 8	3	573-471-7944	
	DAYS INN	2.5	573-471-3930	
GOLF COURSES:	SIKESTON COUNTRY CLUB (ADJOINS ARPT)	0	573-472-4225	
CAMP GROUNDS:	HINTON PARK LLC	1	573-471-1457	
	TOWN & COUNTRY	5	573-472-1339	

LOCAL ATTRACTIONS: LAMBERT'S CAFÉ "HOME OF THE THROWN ROLLS". FOR SHUTTLE TO LAMBERT'S ONLY, CALL 573-471-7563.
AIRPORT EVENTS:
COMMENTS: COMPUTER TERMINAL WEATHER SERVICE. 100LL 24 HRS. JET A CALL OUT NUMBER AT TERMINAL. OVERNIGHT HANGAR FOR SMALL AIRCRAFT ONLY. AIRPORT SUPERVISOR: 573-475-3706.
AWOS PHONE: 573-471-7371



LATITUDE	LONGITUDE	ELEVATION	MI FROM CBD
36° 53' 56.00"	89° 33' 42.30"	315	2 NE

RUNWAY	3/21					FREQUENCIES		NAVIGATION
		LENGTH	5502'			CTAF	122.8	VOR
WIDTH	100'			UNICOM	122.8	RNAV LPV		
SURFACE	ASPHALT			LIGHTS	122.8			
				WEATHER	119.175 AWOS			
				ATIS				
RWY LIGHTS	MIRL			APPROACH	133.65			
				DEPARTURE				
APPR LIGHTS	NONE/REIL			TOWER		FUEL		
				GROUND		100LL		
VGSI	P4L/P4L			CLNC DEL		JET A		
				FSS/RCO				

SPRINGFIELD
SPRINGFIELD-BRANSON NATIONAL
SGF



AIRPORT PHONE: 417-868-0590

AIRPORT MANAGER'S NAME: BRIAN WEILER

AIRPORT MANAGER'S PHONE: 417-868-0500

AFTER HOURS PHONE: 417-868-0590

AIRPORT 2300 NORTH AIRPORT BOULEVARD

ADDRESS: SPRINGFIELD MO 65802

EMAIL: BWEILER@FLYSPRINGFIELD.COM

FBOs: OZAIR
 WORLDWIDE AIRCRAFT SERVICES
 PREMIER FLIGHT CENTER
 MIDWEST PREMIER SGF AVIATION

417-863-7770 AIRCRAFT MGMT AND CHARTER
 417-865-1879 AIRFRAME-POWERPLANT REPAIRS
 417-720-4066 FLIGHT TRAINING
 417-868-0590 FUEL, OIL, TIE-DOWN, GPU,
 LAVATORY, DE-ICE, PRE-HEAT

MECHANICAL SERVICES: Airframe: MAJOR

Powerplant: MAJOR

FUEL TYPE: 100LL ATTENDED JET A ATTENDED

LANDING FEE: NO

OVERNIGHT HANGAR STORAGE: NO

TIEDOWNS FOR AIRCRAFT: YES

GROUND TRANSPORTATION: Car Rental: YES

Shuttle: NO **Courtesy Car:** YES

VENDING MACHINES: YES

OVERNIGHT CAMPING FOR AIRCRAFT FLYING IN: NO

WIFI: YES

INTERNET ACCESS: YES

	NAME	MILES FROM AIRPORT	PHONE	SERVICES
DINING:	APPLEBEE'S	7		11 AM - 10 PM
	CRACKER BARREL	7		6 AM - 10 PM
	RUBY TUESDAY	7		11 AM - 10 PM
	CEDARS RESTAURANT	5		5 AM - 8 PM
	BUBBA'S BBQ	5		11 AM - 9 PM
LODGING:	COURTYARD BY MARRIOTT	2.5	417-869-8600	
	HOLIDAY INN	7	417-865-8600	
	DOUBLE TREE	7	417-831-3131	
	LA QUINTA	3	417-447-4466	
	FAIRFIELD INN & SUITES	7	417-833-9599	
GOLF COURSES:	PAYNE STEWART COURSE	8	417-833-9962	
	DEER LAKE	8	417-865-8888	
CAMP GROUNDS:				

LOCAL ATTRACTIONS: BASS PRO - 7 MILES, WONDERS OF WILDLIFE MUSEUM - 7 MILES, FANTASTIC CAVERNS - 5 MILES.

AIRPORT EVENTS:

COMMENTS: TAXI, UBER, AND LYFT TRANSPORTATION SERVICES AVAILABLE. AVIS, BUDGET, PAYLESS, HERTZ, THRIFTY, DOLLAR, ENTERPRISE, AND NATIONAL CAR RENTAL SERVICES AVAILABLE.

AWOS PHONE: 417-863-6158 ASOS



LATITUDE	LONGITUDE	ELEVATION	MI FROM CBD
37° 14' 44.40"	93° 23' 19.10"	1268	5 NW

RUNWAY	2/20		14/32		FREQUENCIES		NAVIGATION
	LENGTH	7003'	8000'			CTAF	
WIDTH	150'	150'			UNICOM	122.95	RNAV LPV
SURFACE	CONCRETE GRVD	CONCRETE GRVD			WEATHER		
RWY LIGHTS	HIRL	HIRL			ATIS	135.125	
APPR LIGHTS	MALSR/MALS	MALSR/REIL			APPROACH	124.95 (200-019 DEG) 121.1 (020-199 DEG)	ILS
VGSI	V4L/P4L	P4R/P4L			DEPARTURE	124.95 (200-019 DEG) 121.1 (020-199 DEG)	LOC
					TOWER	119.9	
					GROUND	121.9	FUEL
					CLNC DEL	123.675	100LL
					FSS/RCO	122.1R, 116.9T 122.55 COU RADIO	JET A

**SPRINGFIELD
DOWNTOWN
3DW**



AIRPORT PHONE: 417-862-2418

AIRPORT MANAGER'S NAME: BRAD BYRON

AIRPORT MANAGER'S PHONE: 417-862-2418

AFTER HOURS PHONE: 417-862-2418

AIRPORT 2546 EAST DIVISION STREET

ADDRESS: SPRINGFIELD MO 65803

EMAIL: BRAD@FLY3DW.COM

FBOs: SPRINGFIELD FLYING SERVICE, INC.

417-862-2418 FUEL, MAINT, PILOT SUPPLIES

MECHANICAL SERVICES: Airframe: MAJOR

Powerplant: MAJOR

FUEL TYPE: 100LL 24 HR SELF SERVICE/FULL SERVICE JET A 24 HR SELF SERVICE/FULL SERVICE

LANDING FEE: NO

OVERNIGHT HANGAR STORAGE: YES

TIEDOWNS FOR AIRCRAFT: YES

GROUND TRANSPORTATION: Car Rental: YES

Shuttle: NO **Courtesy Car:** YES

VENDING MACHINES: NO

OVERNIGHT CAMPING FOR AIRCRAFT FLYING IN: NO

WIFI: YES

INTERNET ACCESS: YES

	NAME	MILES FROM AIRPORT	PHONE	SERVICES
DINING:	NUMEROUS DINING FACILITIES	1		
LODGING:	NUMEROUS LODGING FACILITIES	10		
GOLF COURSES:	PAYNE STEWART COURSE	2	417-833-9962	
CAMP GROUNDS:				

LOCAL ATTRACTIONS: BASS PRO/WONDERS OF WILDLIFE, 5 MILES; BRANSON & TABLE ROCK LAKE, 25 MILES; FANTASTIC CAVERNS, 4 MILES.

AIRPORT EVENTS:

COMMENTS: CAUTION: +600' AGL TOWER, 950' NORTH OF THE RWY 29 THRESHOLD. COMPUTER TERMINAL WEATHER SERVICE.

AWOS PHONE:



LATITUDE	LONGITUDE	ELEVATION	MI FROM CBD
37° 13' 21.74"	93° 14' 54.06"	1375	0 E

RUNWAY	11/29	FREQUENCIES		NAVIGATION
LENGTH	4037'	CTAF	122.8	RNAV GPS
WIDTH	50'	UNICOM	122.8	
SURFACE	ASPHALT	LIGHTS	122.8	
		WEATHER		
ATIS				
RWY LIGHTS	MIRL	APPROACH	124.95	
APPR LIGHTS		DEPARTURE	124.95	
VGSI		TOWER		FUEL
		GROUND		100LL
		CLNC DEL		JET A
		FSS/RCO		



Not for Navigation

LATITUDE	LONGITUDE	ELEVATION	MI FROM CBD
37° 10' 30.54"	93° 07' 44.16"	1380	8 E

RUNWAY	6/24				FREQUENCIES	NAVIGATION
LENGTH	2640'				CTAF 122.9	
WIDTH	70'				UNICOM	
					LIGHTS	
					WEATHER	
SURFACE	TURF				ATIS	
					APPROACH	
RWY LIGHTS					DEPARTURE	
					TOWER	
APPR LIGHTS					GROUND	
					CLNC DEL	
VGSI					FSS/RCO	
						FUEL

**STEELE
STEELE MUNICIPAL
M12**



AIRPORT PHONE: 573-695-8994
AIRPORT MANAGER'S NAME: MIKE LEE
AIRPORT MANAGER'S PHONE: 573-695-3842
AFTER HOURS PHONE: 870-623-0214
FBOs: EARL'S FLYING SERVICE

AIRPORT 1051 ADMINISTRATION DRIVE
ADDRESS: STEELE MO 63877
EMAIL: DUSTERPILOT@BPSNETWORKS.COM
 573-695-3842 AG AVIATION

MECHANICAL SERVICES: Airframe: NONE

Powerplant: NONE

FUEL TYPE: NONE

LANDING FEE: NO

OVERNIGHT HANGAR STORAGE: NO

TIEDOWNS FOR AIRCRAFT: YES

GROUND TRANSPORTATION: Car Rental: NO

Shuttle: NO **Courtesy Car:** NO

VENDING MACHINES: YES


OVERNIGHT CAMPING FOR AIRCRAFT FLYING IN: YES

WIFI: YES

INTERNET ACCESS: YES

	NAME	MILES FROM AIRPORT	PHONE	SERVICES
DINING:	FAMILY RESTAURANT	2.5	573-695-2252	
LODGING:	DEERFIELD INN	3.5	573-695-9900	
GOLF COURSES:				
CAMP GROUNDS:				

LOCAL ATTRACTIONS:
AIRPORT EVENTS:
COMMENTS: ACTVT LGTG - CTAF.
AWOS PHONE:



LATITUDE	LONGITUDE	ELEVATION	MI FROM CBD
36° 05' 44.20"	89° 51' 34.10"	259	2 NW

RUNWAY	18/36					FREQUENCIES	NAVIGATION
LENGTH	3984'					CTAF 122.8	RNAV LPV
WIDTH	60'					UNICOM 122.8	
SURFACE	ASPHALT					LIGHTS	
RWY LIGHTS	MIRL					WEATHER	
APPR LIGHTS						ATIS 116.8	
VGSI						APPROACH 134.65	
						DEPARTURE 134.65	FUEL
						TOWER	
						GROUND	
						CLNC DEL	
						FSS/RCO	

**STOCKTON
STOCKTON MUNICIPAL
MO3**



AIRPORT PHONE: 417-276-5210
AIRPORT MANAGER'S NAME: RAYMOND HERYFORD
AIRPORT MANAGER'S PHONE: 417-955-1432
AFTER HOURS PHONE: 417-955-1432
FBOs: CITY OF STOCKTON

AIRPORT 16210 SOUTH 1425 ROAD
ADDRESS: STOCKTON MO 65785
EMAIL: CITYCLERK@STOCKTONMO.ORG
 417-276-5210 FUEL

MECHANICAL SERVICES: Airframe: NONE
FUEL TYPE: 100LL 24 HR SELF SERVICE
LANDING FEE: NO

Powerplant: NONE

OVERNIGHT HANGAR STORAGE: NO

TIEDOWNS FOR AIRCRAFT: YES

GROUND TRANSPORTATION: Car Rental: NO

Shuttle: NO **Courtesy Car:** YES

VENDING MACHINES: NO

OVERNIGHT CAMPING FOR AIRCRAFT FLYING IN: NO

WIFI: NO

INTERNET ACCESS: NO

	NAME	MILES FROM AIRPORT	PHONE	SERVICES
DINING:	BOAT HOUSE BBQ	0.25	417-276-5361	LUNCH, DINNER
	ENRIQUES MEXICAN GRILL	3	417-276-6503	LUNCH, DINNER
	COUNTRY CORNERS CAFÉ	3	417-276-5411	BFAS, LNCH, DNR
LODGING:	OWL HAVEN	3	417-276-4907	
	MT. CARMEL INN	10	417-276-3349	
	ORLEANS TRAIL RESORT	4	417-276-3566	
GOLF COURSES:	STOCKTON COUNTRY CLUB	3	417-276-5417	CARTS AVAILABLE
CAMP GROUNDS:	STATE PARK MARINA	8	417-276-5161	
	CRAB TREE COVE	5	417-276-6799	

LOCAL ATTRACTIONS: DAM & POWER PLANT TOURS 417 276-3113. HAMMONS WALNUT FACTORY & GIFT SHOP. ANNUAL WALNUT FESTIVAL-LAST WEEKEND OF SEPT. ANTIQUE & FLEA MARKET SHOPS, 25,000 ACRE CLEAN WATER FISHING AND SAILING LAKE.

AIRPORT EVENTS:

COMMENTS: MOTELS/RESTAURANTS OFFER SHUTTLE. NUMEROUS DINING, LODGING, AND CAMPING FACILITIES. ACTIVATE LIGHTING 5 CLICKS - CTAF.

AWOS PHONE:



Not for Navigation

LATITUDE	LONGITUDE	ELEVATION	MI FROM CBD
37° 39' 37.00"	93° 49' 00.60"	1043	3 SW

RUNWAY	1/19	FREQUENCIES		NAVIGATION
LENGTH	3060'	CTAF	122.9	VOR
WIDTH	50'	UNICOM		
SURFACE	ASPHALT	WEATHER		RNAV GPS
		ATIS	116.9	
RWY LIGHTS	LIRL	APPROACH	124.95	
		DEPARTURE	124.95	
APPR LIGHTS		TOWER		FUEL
		GROUND		
VGS		CLNC DEL		100LL
		FSS/RCO		

SULLIVAN
SULLIVAN REGIONAL
UUV



AIRPORT PHONE: 573-468-4912
AIRPORT MANAGER'S NAME: BILLY PARKER
AIRPORT MANAGER'S PHONE: 573-259-3783 M
AFTER HOURS PHONE: 573-259-3783
FBOs: CITY OF SULLIVAN

AIRPORT 1249 AIRPORT ROAD
ADDRESS: SULLIVAN MO 63080
EMAIL: STREETS@SULLIVAN.MO.US
FUEL, MAINTENANCE

MECHANICAL SERVICES: Airframe: MAJOR

Powerplant: MINOR

FUEL TYPE: 100LL 24 HR SELF SERVICE JET A 24 HR SELF SERVICE

LANDING FEE: NO

OVERNIGHT HANGAR STORAGE: NO

TIEDOWNS FOR AIRCRAFT: YES

GROUND TRANSPORTATION: Car Rental: NO

Shuttle: NO **Courtesy Car:** YES

VENDING MACHINES: YES (SODA)

OVERNIGHT CAMPING FOR AIRCRAFT FLYING IN: NO

WIFI: YES

INTERNET ACCESS: YES

	NAME	MILES FROM AIRPORT	PHONE	SERVICES
DINING:	DU KUM INN	1.5	573-468-6114	W-TH 6AM-8PM, F-SA 8:30PM, SU 7AM-4PM
	DENNY'S	1	573-468-4799	OPEN 24 HOURS
	EL NOPAL - MEXICAN	1.5	573-860-5214	11 AM - 9 PM
	CRACKER BARREL	2	573-468-5595	SU-TH 6AM-10PM, F-SA 11PM
	APPLEBEE'S	1.5	573-860-2143	11AM - 12 AM DAILY
	IMO'S PIZZA	1	573-860-4667	11AM-10 PM SU-TH, 11 PM F-SA
	CHINA KING	1	573-860-8811	TU-SU 10:30AM-9:30 PM, CLSD M
	EL SOL	1	573-468-2970	M-TH 11 AM-10 PM, F-SA 10:30 PM, SU 9 PM
LODGING:	BAYMONT INN	1.5	573-367-2211	
	COMFORT INN	2	573-468-7800	
	SUPER 8	2	573-468-8076	
	MOTEL 6	1.5	573-468-4119	
	AMERICA'S BEST	1.5	573-468-3136	
GOLF COURSES:	SULLIVAN GOLF COURSE	2.5	573-468-5803	6:30 AM - 7 PM DAILY
CAMP GROUNDS:	MERAMEC STATE PARK CAMPGROUND	5	573-468-6519	

LOCAL ATTRACTIONS: CANOEING, MERAMEC STATE PARK, MERAMEC CAVERNS, MERAMEC RIVER, ROUTE 66.

AIRPORT EVENTS: ANNUAL AUGUST FALL FLY-IN.

COMMENTS: RWY 24 - RIGHT TRAFFIC. AIRPORT FACILITY HAS A CLASSROOM FOR TRAINING OR MEETING PURPOSES. COMPUTER TERMINAL WEATHER SERVICES. INCREASE LIGHTING INTENSITY CTAF.

AWOS PHONE: 573-860-2596



LATITUDE	LONGITUDE	ELEVATION	MI FROM CBD
38° 14' 00.50"	91° 09' 51.40"	933	1 N

RUNWAY	6/24			FREQUENCIES	NAVIGATION
LENGTH	4500'			CTAF 122.7	RNAV LPV
WIDTH	75'			UNICOM 122.7	
SURFACE	CONCRETE			LIGHTS 122.7	
				WEATHER 119.375 AWOS	
RWY LIGHTS	MIRL			ATIS	
APPR LIGHTS				APPROACH 128.35	
VGSI	P2L/P2L			DEPARTURE 128.35	
				TOWER	FUEL
				GROUND	100LL
				CLNC DEL	JET A
				FSS/RCO	

**TARKIO
GOULD PETERSON MUNICIPAL
K57**



AIRPORT PHONE: 816-244-6927
AIRPORT MANAGER'S NAME: BROOKS HURST
AIRPORT MANAGER'S PHONE: 816-244-6927
AFTER HOURS PHONE: 816-244-6927
FBOs: WING NUTS FLYING CIRCUS

AIRPORT 19206 HIGHWAY O
ADDRESS: TARKIO MO 64491
EMAIL: WINGNUTSFLYINGCIRCUS@YAHOO.COM
 816-244-6927 FUEL, AG AVIATION

MECHANICAL SERVICES: Airframe: MINOR
FUEL TYPE: 100LL 24 HR SELF SERVICE
LANDING FEE: NO

Powerplant: MINOR

OVERNIGHT HANGAR STORAGE: NO

TIEDOWNS FOR AIRCRAFT: YES

GROUND TRANSPORTATION: Car Rental: NO

Shuttle: NO **Courtesy Car:** YES

VENDING MACHINES: NO

OVERNIGHT CAMPING FOR AIRCRAFT FLYING IN: NO

WIFI: YES

INTERNET ACCESS: YES

	NAME	MILES FROM AIRPORT	PHONE	SERVICES
DINING:	SUBWAY	2	660-736-4500	9 AM - 9 PM
	TORREY PINES	2	660-736-4522	6 AM - 10 PM
LODGING:	BIG T MOTEL	2	660-736-4174	
GOLF COURSES:	TARKIO GOLF CLUB	2.5	660-736-4776	
CAMP GROUNDS:				

LOCAL ATTRACTIONS:
AIRPORT EVENTS: PLEASE VISIT: WWW.WINGNUTSFLYINGCIRCUS.COM - FLY-IN AND BIENNIAL AIRSHOW SECOND SATURDAY IN JULY.
COMMENTS: ACTIVATE LGTG-CTAF. CROPDUSTING AIRCRAFT ON AND INVOF AIRPORT.
AWOS PHONE:

THAYER
THAYER MEMORIAL
42M



AIRPORT PHONE: 417-264-3921
AIRPORT MANAGER'S NAME: CITY OF THAYER
AIRPORT MANAGER'S PHONE: 417-264-3921
AFTER HOURS PHONE: 417-861-3967
FBOs: CITY OF THAYER

AIRPORT COUNTY ROAD 359
ADDRESS: THAYER MO 65791
EMAIL: CITYOFTHAYER@CENTURYTEL.NET
 417-264-3921

MECHANICAL SERVICES: Airframe: NONE

Powerplant: NONE

FUEL TYPE: NONE

LANDING FEE: NO

OVERNIGHT HANGAR STORAGE: NO

TIEDOWNS FOR AIRCRAFT: YES

GROUND TRANSPORTATION: Car Rental: NO

Shuttle: NO **Courtesy Car:** NO

VENDING MACHINES: NO

OVERNIGHT CAMPING FOR AIRCRAFT FLYING IN: NO

WIFI: NO

INTERNET ACCESS: NO

	NAME	MILES FROM AIRPORT	PHONE	SERVICES
DINING:	WARM FORK CAFETERIA	3	417-264-2081	11 AM - 8 PM
	COUNTRY COTTAGE	2		6 AM - 10 PM
	MCDONALDS	3		
	DAIRY QUEEN	3		
	STATE LINE RESTAURANT	4		
LODGING:	RIVERVIEW MOTEL	4	870-625-3218	
	SUPER 8	4	417-264-3888	
GOLF COURSES:	WEST PLAINS	25		
	THAYER COUNTRY CLUB	4	417-264-7854	
CAMP GROUNDS:	MAMMOTH SPRINGS	4		

LOCAL ATTRACTIONS: CANOEING, TROUT FISHING, MOUNTAIN MUSIC, GRAND GULF STATE PARK - 5 MILES.

AIRPORT EVENTS:

COMMENTS: RWY 27 - RGT TFC. ACTIVATE LGTG-CTAF.

AWOS PHONE:



LATITUDE	LONGITUDE	ELEVATION	MI FROM CBD
36° 31' 20.38"	91° 34' 21.07"	808	2 W

RUNWAY	9/27			FREQUENCIES	NAVIGATION
LENGTH	3885'			CTAF 122.9	
WIDTH	49'			UNICOM	
SURFACE	ASPHALT			LIGHTS 122.9	
RWY LIGHTS	LIRL			WEATHER	
APPR LIGHTS				ATIS 114.5	
VGSI				APPROACH	
				DEPARTURE	
				TOWER	
				GROUND	
				CLNC DEL	
				FSS/RCO	
					FUEL

TRENTON
TRENTON MUNICIPAL
TRX



AIRPORT PHONE: 660-359-2013
AIRPORT MANAGER'S NAME: WES BARONE
AIRPORT MANAGER'S PHONE: 660-359-2013
AFTER HOURS PHONE: 660-359-5552 FIRE DEPT
FBOs: CITY OF TRENTON

AIRPORT 1400 AIRPORT ROAD
ADDRESS: TRENTON MO 64683
EMAIL: WBARONE@TRENTONMO.COM
660-359-2013 FUEL

MECHANICAL SERVICES: Airframe: NONE Powerplant: NONE
FUEL TYPE: 100LL 24 HR SELF SERVICE JET A 24 HR SELF SERVICE
LANDING FEE: NO
OVERNIGHT HANGAR STORAGE: YES - CALL 660 359-2013
TIEDOWNS FOR AIRCRAFT: YES
GROUND TRANSPORTATION: Car Rental: NO Shuttle: NO Courtesy Car: YES
VENDING MACHINES: NO
OVERNIGHT CAMPING FOR AIRCRAFT FLYING IN: NO
WIFI: YES - PASSWORD PROVIDED
INTERNET ACCESS: YES

	NAME	MILES FROM AIRPORT	PHONE	SERVICES
DINING:	DINO'S FAMILY RESTAURANT	1	660-359-5566	HOME STYLE COOKING
	ROYAL INN PIZZA	2	660-359-6644	PIZZA
	EL NOPAL	2	660-359-7040	MEXICAN CUISINE
	CHINA ONE	2	660-359-4500	CHINESE CUISINE
	WILD ONION	1	660-359-3050	DELICATESSEN
LODGING:	COUNTRY HOME INN	1	660-359-2988	
GOLF COURSES:	RIVERSIDE COUNTRY CLUB	2.5	660-359-6004	
CAMP GROUNDS:	CROWDER STATE PARK	6	660-359-6473	

LOCAL ATTRACTIONS: GRUNDY COUNTY MUSEUM, NORTH CENTRAL MISSOURI FAIR - 1ST WEEK IN AUGUST AT FAIRGROUNDS, MISSOURI DAYS FESTIVAL - 3RD WEEK IN OCTOBER AT FAIRGROUNDS, TRENTON ACTING GUILD AT THE GRUNDY COUNTY LIBRARY'S HOOVER THEATRE, PLEASE VISIT: WWW.TRENTONMO.COM

AIRPORT EVENTS:

COMMENTS: COMPUTER TERMINAL WEATHER SERVICE. ACTIVATE LGTG CTA. NEW FUELMASER POS - 24 HR SELF SERVICE FUEL.

AWOS PHONE:



LATITUDE	LONGITUDE	ELEVATION	MI FROM CBD
40° 05' 00.70"	93° 35' 26.30"	758	1 E

RUNWAY	18/36					FREQUENCIES	NAVIGATION
LENGTH	4307'				CTAF	122.8	RNAV LPV
WIDTH	75'				UNICOM	122.8	
SURFACE	ASPHALT				LIGHTS	122.8	
RWY LIGHTS	MIRL				WEATHER ATIS		
APPR LIGHTS	REIL/REIL				APPROACH	125.25	
VGSI	P4L/P4L				DEPARTURE	125.25	
					TOWER		
					GROUND		FUEL
					CLNC DEL		100LL
					FSS/RCO	122.2	JET A

UNIONVILLE
UNIONVILLE MUNICIPAL
K43



AIRPORT PHONE: 660-947-7985
AIRPORT MANAGER'S NAME: DOUG HURLEY
AIRPORT MANAGER'S PHONE: 660-947-2437
AFTER HOURS PHONE: 660-216-8893
FBOs: NONE

AIRPORT MO HWY 5 AND WILDFLOWER DRIVE
ADDRESS: UNIONVILLE MO 63565
EMAIL: CODE@NEMR.NET

MECHANICAL SERVICES: Airframe: NONE

Powerplant: NONE

FUEL TYPE: NONE

LANDING FEE: NO

OVERNIGHT HANGAR STORAGE: NO

TIEDOWNS FOR AIRCRAFT: YES

GROUND TRANSPORTATION: Car Rental: NO

Shuttle: NO **Courtesy Car:** NO

VENDING MACHINES: NO

OVERNIGHT CAMPING FOR AIRCRAFT FLYING IN: YES

WIFI: NO

INTERNET ACCESS: NO

	NAME	MILES FROM AIRPORT	PHONE	SERVICES
DINING:	LAKE THUNDERHEAD MARINA	1.5	660-947-4149	6 AM - 6 PM SUMMER ONLY
	SMITH'S CAFÉ	5	660-947-3501	5 AM - 10 PM
	UNIONVILLE SALE BARN CAFÉ	5.8	660-947-4103	6 AM - 8 PM
LODGING:	CIRCLE R MOTEL	5.5	660-947-2472	
	SQUARE VIEW INN	5.5	660-947-2301	
	ALAMO INN	5.5	660-947-2608	
GOLF COURSES:	LAKE THUNDERHEAD GOLF	0.5	660-947-3267	
	UNIONVILLE COUNTRY CLUB	6	660-947-3100	
CAMP GROUNDS:	LAKE THUNDERHEAD	0.5	660-947-3267	
	CITY PARK	5.5	660-947-2438	

LOCAL ATTRACTIONS: SUMMER'S NIGHT FESTIVAL - LAST SATURDAY IN JULY. COUNTY FAIR BEGINS TUESDAY AFTER LABOR DAY.

AIRPORT EVENTS:

COMMENTS: ACTIVATE LGTG-CTAF. RIGHT TRAFFIC RWY 35. CAMP SITE AVAILABLE AT LAKE, WITHIN WALKING DISTANCE OF AIRPORT.

AWOS PHONE:



LATITUDE	LONGITUDE	ELEVATION	MI FROM CBD
40° 32' 24.80"	93° 01' 31.90"	1045	3 N

RUNWAY	17/35			FREQUENCIES	NAVIGATION
LENGTH	2805'			CTAF 122.9	
WIDTH	49'			UNICOM	
SURFACE	ASPHALT			LIGHTS 122.9	
RWY LIGHTS	LIRL			WEATHER	
APPR LIGHTS				ATIS	
VGSI				APPROACH	
				DEPARTURE	
				TOWER	
				GROUND	
				CLNC DEL	
				FSS/RCO	
					FUEL

**VAN BUREN
BOLLINGER CRASS MEMORIAL
MO5**



AIRPORT PHONE: 573-323-4335 CITY HALL

AIRPORT MANAGER'S NAME: RON KEENEY

AIRPORT AIRPORT ROAD

AIRPORT MANAGER'S PHONE: 573-323-4335

ADDRESS: VAN BUREN MO 63965

AFTER HOURS PHONE: 573-323-4394 POLICE DISPATCH

EMAIL: CLERK@CITYOFVANBUREN.COM

FBOs: CITY OF VAN BUREN

573-323-4335

MECHANICAL SERVICES: Airframe: NONE

Powerplant: NONE

FUEL TYPE: NONE

LANDING FEE: NO

OVERNIGHT HANGAR STORAGE: NO

TIEDOWNS FOR AIRCRAFT: NO

GROUND TRANSPORTATION: Car Rental: NO

Shuttle: NO **Courtesy Car:** NO

VENDING MACHINES: NO

OVERNIGHT CAMPING FOR AIRCRAFT FLYING IN: NO

WIFI: NO

INTERNET ACCESS: NO

	NAME	MILES FROM AIRPORT	PHONE	SERVICES
DINING:	SUBWAY/MCDONALD'S	2		11AM -9 PM/6:30 AM-10PM
	GODFATHER'S PIZZA/LAS MARGARITAS	2		11:00 AM - 10 PM
	FLOAT STREAM RESTAURANT	2.5		5 AM - 8 PM
	JOLLY CONE (MARCH-OCTOBER)	1.5		9 AM - 11 PM
	SPRINGHOUSE CAFÉ	1.5		6 AM - 8 PM
	BLUE HERON RESTAURANT	2.5		
	WHITE OAK DELI SMALLEYS BBQ & CONV.	1.5 1.5		
LODGING:	CURRENT RIVER INN	1.5	573-323-4274	
	THE LANDING	2.5	573-323-8156	
	BIG SPRINGS ROAD MOTEL	3	573-323-8128	
GOLF COURSES:				
CAMP GROUNDS:	BIG SPRINGS RIVER CAMP	7	573-323-8328	
	DEER RUN CAMPGROUND		573-323-4447	

LOCAL ATTRACTIONS: BIG SPRINGS NATIONAL PARK, CURRENT RIVER.

AIRPORT EVENTS:

COMMENTS:

AWOS PHONE:



Not for Navigation

LATITUDE	LONGITUDE	ELEVATION	MI FROM CBD
37° 00' 33.80"	91° 00' 24.80"	652	1 N

RUNWAY	2/20			FREQUENCIES	NAVIGATION
LENGTH	2600'			CTAF 122.9	
WIDTH	50'			UNICOM	
				LIGHTS	
				WEATHER	
SURFACE	ASPHALT			ATIS	
				APPROACH	
RWY LIGHTS				DEPARTURE	
				TOWER	
APPR LIGHTS				GROUND	
				CLNC DEL	
VGSI				FSS/RCO	
					FUEL

VERSAILLES
ROY OTTEN MEMORIAL
3VS



AIRPORT PHONE: 573-378-4634
AIRPORT MANAGER'S NAME: BILL FORESTER
AIRPORT MANAGER'S PHONE: 573-378-4634
AFTER HOURS PHONE: 573-836-0506
FBOs: FORESTER AVIATION

AIRPORT 10998 HIGHWAY 52
ADDRESS: VERSAILLES MO 65084
EMAIL: CESSNABILL150@GMAIL.COM
573-378-6373 MAINTENANCE, FLT INSTR

MECHANICAL SERVICES: Airframe: MAJOR
FUEL TYPE: 100LL 24 HR SELF SERVICE
LANDING FEE: NO

Powerplant: MAJOR

OVERNIGHT HANGAR STORAGE: YES

TIEDOWNS FOR AIRCRAFT: YES

GROUND TRANSPORTATION: Car Rental: NO

Shuttle: NO **Courtesy Car:** YES

VENDING MACHINES: YES

OVERNIGHT CAMPING FOR AIRCRAFT FLYING IN: NO

WIFI: YES

INTERNET ACCESS: YES

	NAME	MILES FROM AIRPORT	PHONE	SERVICES
DINING:	PIONEER RESTAURANT	1.5		6 AM - 9 PM
	SUBWAY	1.5		7 AM - 9 PM
	MCDONALD'S	1.5		
	SHADY GABLE TEA ROOM	2		
	VERA CRUZ MEXICAN RESTAURANT	1.5		
	SONIC	1.5		
	BLAZING SADDLES STEAKHOUSE	1.5		
LODGING:	WESTERN HILLS MOTEL	1.5	573-378-4663	
	HILTY INN B & B	2.5	573-378-2020	
GOLF COURSES:	ROLLING HILLS COUNTRY CLUB		573-378-5109	
CAMP GROUNDS:	MARK'S RV PARK		573-378-3302	

LOCAL ATTRACTIONS: LAKE OF THE OZARKS, VERSAILLES OLDE TYME APPLE FESTIVAL-FIRST WEEKEND IN OCTOBER, MENNONITE BED & BREAKFAST, JACOB'S CAVE SWAP MEET-JUNE & SEPTEMBER. PLEASE VISIT WEBSITE: WWW.CITYOFVERSAILLESMO.COM EMAIL: CITYVERSAILLES@SBCGLOBAL.NET

AIRPORT EVENTS: ANNUAL FLY-IN FIRST SATURDAY IN OCTOBER.

COMMENTS: RWY 25 - RGT TFC. COMPUTER TERMINAL WEATHER SERVICE. PILOT CONTROLLED LGTG - ACTIVATE LGTG CTAF.

AWOS PHONE:



LATITUDE	LONGITUDE	ELEVATION	MI FROM CBD
38° 25' 41.80"	92° 52' 31.00"	1027	2 W

RUNWAY	7/25	HELIPAD H1	FREQUENCIES		NAVIGATION
LENGTH	2805'	50'	CTAF	122.8	
			UNICOM	122.8	
WIDTH	39'	50'	LIGHTS	122.8	
			WEATHER		
SURFACE	ASPHALT	CONCRETE	ATIS		
			APPROACH		
RWY LIGHTS	LIRL	PERIMETER	DEPARTURE		
			TOWER		
APPR LIGHTS			GROUND		
			CLNC DEL		
VGSI			FSS/RCO		
					FUEL
					100LL

**WARRENSBURG
UCM SKYHAVEN
RCM**



AIRPORT PHONE: 660-543-4921

AIRPORT MANAGER'S NAME: DAN DIETZ

AIRPORT NW 251 ROAD & HWY 50

AIRPORT MANAGER'S PHONE: 660-543-4460/660-422-1110 M

ADDRESS: WARRENSBURG MO 64093

AFTER HOURS PHONE: 660-422-1110

EMAIL: DIETZ@UCMO.EDU

FBOs: UCM AVIATION

660-543-4921 LIGHT GA MAINTENANCE, FLT INSTR, 91.411 AND 91.413 PITOT STATIC AND TRANSPONDER CERTIFIED

MECHANICAL SERVICES: Airframe: MINOR

Powerplant: MINOR

FUEL TYPE: 100LL ATTENDED JET A ATTENDED

LANDING FEE: NO

OVERNIGHT HANGAR STORAGE: NO

TIEDOWNS FOR AIRCRAFT: YES

GROUND TRANSPORTATION: Car Rental: YES

Shuttle: NO **Courtesy Car:** NO

VENDING MACHINES: YES

OVERNIGHT CAMPING FOR AIRCRAFT FLYING IN: YES

WIFI: YES

INTERNET ACCESS: YES

	NAME	MILES FROM AIRPORT	PHONE	SERVICES
DINING:	COUNTRY KITCHEN	3		OPEN 24 HOURS
	HEROES	4		10 AM - MIDNIGHT
	PLAYER'S	4		10 AM - MIDNIGHT
	APPLEBEES	3		
	IHOP	3		
LODGING:	DAYS INN	3	660-429-2400	
	COMFORT INN	4	660-429-4848	
	FAIRFIELD INN & SUITES	3	660-422-3540	
	SUPER 8	3	660-429-2183	
	HOLIDAY INN EXPRESS	4	660-747-3000	
GOLF COURSES:	HIDDEN PINES COUNTRY CLUB	5	660-747-5515	
CAMP GROUNDS:	KNOB NOSTER STATE PARK	10	660-563-2463	

LOCAL ATTRACTIONS: UNIVERSITY OF CENTRAL MISSOURI - 5 MILES. WHITEMAN AFB - 10 MILES.

AIRPORT EVENTS:

COMMENTS: EXTENSIVE STUDENT TRAINING AT THE FACILITY. ACTIVATE LIGHTING CTAf. RWY 19 AND RWY 14 RIGHT TRAFFIC. CALM WIND RWY 1. PILOT LOUNGE AND SUPPLIES, FLIGHT PLANNING ROOM. WHITEMAN APPROACH - 660-687-4878. TAXI SERVICE AVBL.

AWOS PHONE: 660-422-7011



LATITUDE	LONGITUDE	ELEVATION	MI FROM CBD
38° 47' 03.00"	93° 48' 10.30"	798	3 NW

RUNWAY	1/19		14/32		FREQUENCIES		NAVIGATION
	LENGTH	4206'	2801'			CTAF	123.0
WIDTH	75'	60'			UNICOM	123.0	RNAV LPV
SURFACE	CONCRETE/ ASPHALT	ASPHALT			LIGHTS		
RWY LIGHTS	MIRL	MIRL			WEATHER	119.575 AWOS	
APPR LIGHTS	NONE/NONE	REIL/REIL			ATIS		
VGSI	P4L/P4L	NONE/NONE			APPROACH	WHITEMAN 127.45 KANSAS CITY 135.575	
					DEPARTURE	WHITEMAN 125.925 KANSAS CITY 135.575	
					TOWER		FUEL
					GROUND		100LL
					CLNC DEL		JET A
					FSS/RCO		

WARSAW
WARSAW MUNICIPAL
RAW



AIRPORT PHONE: 660-438-2415
AIRPORT MANAGER'S NAME: RANDY POGUE
AIRPORT MANAGER'S PHONE: 660-438-5522
AFTER HOURS PHONE: 660-477-3611

AIRPORT 19283 AIRPORT LANE
ADDRESS: WARSAW MO 65355
EMAIL: RANDY.POGUE@WELCOMETOWARSAW.COM

FBOs: CITY OF WARSAW
 CHASAERO, LLC

660-438-5522 FUEL
 660-223-9166 MAINTENANCE, INSTRUCTION

MECHANICAL SERVICES: Airframe: MAJOR

Powerplant: MAJOR

FUEL TYPE: 100LL 24 HR SELF SERVICE

LANDING FEE: NO

OVERNIGHT HANGAR STORAGE: YES

TIEDOWNS FOR AIRCRAFT: YES

GROUND TRANSPORTATION: Car Rental: NO

Shuttle: NO **Courtesy Car:** YES

VENDING MACHINES: NO

OVERNIGHT CAMPING FOR AIRCRAFT FLYING IN: NEARBY - SOUTH OF AIRPORT 7 MILES - MANY CAMPING FACILITIES

WIFI: YES

INTERNET ACCESS: YES

	NAME	MILES FROM AIRPORT	PHONE	SERVICES
DINING:	NORTH LEVEE RESTAURANT & LOUNGE	7	660-438-4263	STEAKS, BURGERS
	EL CAMINO REAL	7	660-438-9994	MEXICAN RESTAURANT
	DAM RESTAURANT	7	660-438-3060	STEAKS, BURGERS
	NEE NEE'S ITALIAN STEAKHOUSE	9	660-438-4421	ITALIAN, STEAKS
	R-BAR & GRILL	9	660-438-7227	STEAKS, BAR & GRILL
	THE LANDING	9	660-438-2732	AMERICAN
	COMMON GROUND CAFÉ	9	660-438-2581	DINNER SPECIALS, SANDWICHES
LODGING:	PARKFIELD INN	7	660-438-2474	
	LAKES INN	8	660-438-2882	
GOLF COURSES:	SHAWNEE BEND MUNICIPAL	7	660-438-6115	9 - HOLE COURSE, CLUBHOUSE AND DRIVING RANGE.
CAMP GROUNDS:	DEER REST CAMP PARK	9	660-438-6005	
	PECAN GROVE LOG CABINS	10	660-438-7688	

LOCAL ATTRACTIONS: HARRY S. TRUMAN LAKE & VISITOR'S CENTER, LOST VALLEY FISH HATCHERY, DOWNTOWN & DRAKE HARBOR RECREATION AREA WITH WALKING AND BICYCLE TRAILS, JOE DICE SUSPENSION WALKING BRIDGE - 7 MILES SOUTH. PLEASE VISIT: WWW.WELCOMETOWARSAW.COM

AIRPORT EVENTS:

COMMENTS: COURTESY CAR AVAILABLE UPON PRIOR REQUEST. ADDITIONAL GROUND TRANSPORTATION: CABBY DADDY - 660-223-8071, DAM TAXI - 660-723-2364. ACTIVATE LIGHTING CTAF.

AWOS PHONE: 660-547-3761



LATITUDE	LONGITUDE	ELEVATION	MI FROM CBD
38° 20' 52.25"	93° 20' 43.40"	936	6 N

RUNWAY	18/36				FREQUENCIES	NAVIGATION
LENGTH	4000'				CTAF 122.9	
WIDTH	75'				UNICOM	
					LIGHTS 122.9	RNAV LPV
					WEATHER 118.325 AWOS	RNAV GPS
SURFACE	CONCRETE				ATIS	
					APPROACH WHITEMAN 127.45 KANSAS CITY 135.575	
RWY LIGHTS	MIRL				DEPARTURE WHITEMAN 125.925 KANSAS CITY 135.575	
APPR LIGHTS	REIL/REIL				TOWER	FUEL
					GROUND	100LL
VGSI	P4L/P4L				CLNC DEL	
					FSS/RCO	

**WASHINGTON
WASHINGTON REGIONAL
FYG**



AIRPORT PHONE: 636-433-5454
AIRPORT MANAGER'S NAME: KEVIN HELLMANN
AIRPORT MANAGER'S PHONE: 636-283-4220
AFTER HOURS PHONE: 636-283-4220
FBOs: CITY OF WASHINGTON

AIRPORT 12958 HIGHWAY 47
ADDRESS: WASHINGTON MO 63090
EMAIL: KHELLMANN@WASHMO.GOV
 636-433-5454 FUEL, MAINTENANCE

MECHANICAL SERVICES: Airframe: MAJOR Powerplant: MAJOR
FUEL TYPE: 100LL ATTENDED JET A ATTENDED
LANDING FEE: NO
OVERNIGHT HANGAR STORAGE: YES
TIEDOWNS FOR AIRCRAFT: YES
GROUND TRANSPORTATION: Car Rental: YES Shuttle: NO Courtesy Car: YES
VENDING MACHINES: YES
OVERNIGHT CAMPING FOR AIRCRAFT FLYING IN: NO
WIFI: YES
INTERNET ACCESS: YES

	NAME	MILES FROM AIRPORT	PHONE	SERVICES
DINING:	NUMEROUS DINING FACILITIES IN AREA NUMEROUS WINERIES	3 WITHIN 25 MILES		
LODGING:	BEST WESTERN OLD DUTCH HOTEL SUPER 8	4.5 3.5 3	636-390-8877 636-390-4400 636-390-0088	
GOLF COURSES:	WOLF HOLLOW BOONE VALLEY GOLF CLUB	9 10	636-390-8100 636-928-5200	
CAMP GROUNDS:				

LOCAL ATTRACTIONS: PLEASE VISIT: WWW.CI.WASHINGTON.MO.US
AIRPORT EVENTS:
COMMENTS: RWY 15 - RGT TFC. ACTIVATE LGTG-CTAF. CAR RENTAL 636-390-0051.
AWOS PHONE: 636-433-5914



**RIGHT TRAFFIC
RWY 15**

Not for Navigation

LATITUDE	LONGITUDE	ELEVATION	MI FROM CBD
38° 35' 15.30"	90° 59' 37.70"	488	3 N

RUNWAY	15/33			FREQUENCIES	NAVIGATION
LENGTH	5002'			CTAF 122.8	VOR
WIDTH	75'			UNICOM 122.8	RNAV LPV
SURFACE	CONCRETE			LIGHTS 122.8	RNAV GPS
RWY LIGHTS	MIRL			WEATHER 121.325 AWOS	
APPR LIGHTS	REIL/REIL			ATIS	
VGSI	P4L/P2L			APPROACH 126.5	
				DEPARTURE	
				TOWER	
				GROUND	
				CLNC DEL	
				FSS/RCO	
					FUEL
					100LL
					JET A

WAYNESVILLE
WAYNESVILLE - ST. ROBERT REGIONAL
TBN



AIRPORT PHONE: 573-329-4216
AIRPORT MANAGER'S NAME: MICHAEL GUY (GA) **AIRPORT** 5017 IOWA AVENUE
AIRPORT MANAGER'S PHONE: 573-329-4216 (GA) **ADDRESS:** FORT LEONARD WOOD MO 65473
AFTER HOURS PHONE: 573-329-4216 **EMAIL:** MANAGER@FLYFLW.COM
FBOs: CITY OF WAYNESVILLE AVIATION (CIVIL) 573-329-4316 FUEL, MAINTENANCE
 FORT LEONARD WOOD (ARMY) 573-596-2167/ MILITARY ONLY - F-24 PPR
 573-596-0165

MECHANICAL SERVICES: Airframe: MINOR **Powerplant:** MINOR
FUEL TYPE: 100LL 24 HR SELF SERVICE JET A ATTENDED
LANDING FEE: NO
OVERNIGHT HANGAR STORAGE: YES
TIEDOWNS FOR AIRCRAFT: YES
GROUND TRANSPORTATION: Car Rental: YES **Shuttle:** NO **Courtesy Car:** YES
VENDING MACHINES: NO
OVERNIGHT CAMPING FOR AIRCRAFT FLYING IN: NO
WIFI: YES
INTERNET ACCESS: YES

	NAME	MILES FROM AIRPORT	PHONE	SERVICES
DINING:	NUMEROUS DINING FACILITIES IN AREA	8		11 AM - 7 PM
LODGING:	NUMEROUS LODGING FACILITIES	8		
GOLF COURSES:	PINEY HILLS (ON POST)	5	573-329-4770	
CAMP GROUNDS:	GLENN OAKS RV PARK	12	573-774-2727	
	ROUBIDOUX SPRINGS CAMPGROUND AND RV PARK	5	573-774-6171	

LOCAL ATTRACTIONS: US ARMY ENGINEER MUSEUM - FREE OF CHARGE. WAYNESVILLE TRAIL OF TEARS SITE. ROUBIDOUX SPRING AND RIVER.
AIRPORT EVENTS:
COMMENTS: RWY 33 - RGT TFC. WEATHER INFO 573-596-6959. ARMY AIRPORT MANAGER: DAVID ROBINSON, 573-596-2167/573-596-0165. EMAIL: DAVID.L.ROBINSON74.CIV@MAIL.MIL. 100 LL 24 HR SELF SERVICE - PAY AT THE PUMP. COMMERCIAL SERVICE - 537-329-4200 MGR CAROLA PREWETT.
AWOS PHONE: NO PHONE/ASOS-118.7



LATITUDE	LONGITUDE	ELEVATION	MI FROM CBD
37° 44' 29.90"	92° 08' 26.60"	1160	0 SW

RUNWAY	15/33			FREQUENCIES	NAVIGATION
LENGTH	6037'			CTAF 125.4	VOR
WIDTH	150'			UNICOM	RNAV LPV
SURFACE	ASPHALT			LIGHTS 125.4	LOC
RWY LIGHTS	HIRL			WEATHER	ILS
APPR LIGHTS	MALSR, REIL/ MALS, REIL			ATIS 118.7	
VGSI	P4L/P4R			APPROACH 128.35	
				DEPARTURE 128.35	
				TOWER 125.4	
				GROUND 123.75	
				CLNC DEL	
				FSS/RCO	
FUEL					
					100LL
					JET A
					F24 (MIL)

**WEST PLAINS
WEST PLAINS REGIONAL
UNO**



AIRPORT PHONE: 417-257-1530

AIRPORT MANAGER'S NAME: BRIAN MITCHELL

AIRPORT MANAGER'S PHONE: 417-256-7176

AFTER HOURS PHONE: 417-256-2244

FBOs: CITY OF WEST PLAINS
AIR EVAC LIFETEAM

AIRPORT 4523 CR 2340

ADDRESS: POMONA MO 65789

EMAIL: AIRPORT@WESTPLAINS.NET

417-257-1530 FUEL, CATERING, CHARTS
417-256-0010 MEDICAL HELICOPTER SERVICE, LT
MAINTENANCE

MECHANICAL SERVICES: Airframe: NONE

Powerplant: NONE

FUEL TYPE: 100LL 24 HR SELF SERVICE JET A

24 HR SELF SERVICE

LANDING FEE: NO

OVERNIGHT HANGAR STORAGE: YES

TIEDOWNS FOR AIRCRAFT: YES

GROUND TRANSPORTATION: Car Rental: YES

Shuttle: NO **Courtesy Car:** YES

VENDING MACHINES: YES

OVERNIGHT CAMPING FOR AIRCRAFT FLYING IN: NO

WIFI: YES

INTERNET ACCESS: YES

	NAME	MILES FROM AIRPORT	PHONE	SERVICES
DINING:	COLTON'S STEAK HOUSE	12	417-255-9090	11 AM - 9:30 PM
	TJ'S HICKORY HOUSE	14	417-257-7614	11 AM - 10 PM
	RUBY TUESDAY	12.5	417-255-1510	11 AM - 9:30 PM
	SAVOR BBQ	12.5	417-256-0783	11 AM - 10 PM
	BOOTLEGGERS' BBQ	11	417-204-4515	11 AM - 9 PM
LODGING:	QUALITY INN	13	417-257-2711	
	SUPER 8	11	417-256-8088	
	WEST PLAINS MOTEL	11.5	417-256-4105	
	HOLIDAY INN EXPRESS	11	417-257-3000	
	HAMPTON INN	11	417-255-0442	
GOLF COURSES:	NORTH TERRA GOLF COURSE	13	417-256-9824	
CAMP GROUNDS:				

LOCAL ATTRACTIONS: PLEASE VISIT: WWW.WESTPLAINS.NET

AIRPORT EVENTS:

COMMENTS: AIRPORT ATTENDED M-F FROM 8 AM - 5 PM LOCAL. 100LL AND JET A AVAILABLE 24 HR SELF SERVICE PAY AT PUMP 7 DAYS A WEEK. SINGLE POINT ALSO AVAILABLE. ACTIVATE LGTG-CTAF. HELICOPTER TRAFFIC USE RIGHT PATTERN.

AWOS PHONE: 417-257-1313 ASOS



LATITUDE	LONGITUDE	ELEVATION	MI FROM CBD
36° 52' 42.32"	91° 54' 09.63"	1228	10 NW

RUNWAY	18/36				FREQUENCIES	NAVIGATION
LENGTH	5101'				CTAF 122.8	RNAV LPV RNAV GPS
WIDTH	75'				UNICOM 122.8	
SURFACE	ASPHALT				LIGHTS 122.8	
					WEATHER 123.825 ASOS	
					ATIS	
RWY LIGHTS	MIRL				APPROACH 120.075	
APPR LIGHTS	REIL/REIL				DEPARTURE 120.075	
VGSI	P2L/P2L				TOWER	FUEL
					GROUND	
					CLNC DEL	100LL
					FSS/RCO 122.15	JET A

WILLOW SPRINGS
WILLOW SPRINGS MEMORIAL
1H5



AIRPORT PHONE: 417-469-2107
AIRPORT MANAGER'S NAME: BEVERLY HICKS/TOM WHITE **AIRPORT** JERRY L SMITH AND STATE ROAD DD
AIRPORT MANAGER'S PHONE: 417-469-2107/417-469-4212 **ADDRESS:** WILLOW SPRINGS MO 65793
AFTER HOURS PHONE: 417-469-3158/417-252-0332 **EMAIL:** BHICKS@WILLOWSPRINGSMO.COM
FBOs: CITY OF WILLOW SPRINGS 417-469-2107 FUEL

MECHANICAL SERVICES: Airframe: NONE **Powerplant:** NONE
FUEL TYPE: 100LL **ATTENDED**
LANDING FEE: NO
OVERNIGHT HANGAR STORAGE: NO
TIEDOWNS FOR AIRCRAFT: YES
GROUND TRANSPORTATION: Car Rental: YES **Shuttle:** NO **Courtesy Car:** NO
VENDING MACHINES: YES
OVERNIGHT CAMPING FOR AIRCRAFT FLYING IN: YES
WIFI: NO
INTERNET ACCESS: NO

	NAME	MILES FROM AIRPORT	PHONE	SERVICES
DINING:	PIZZA AMERICANA	1	417-469-3617	11 AM - 8 PM
	LOVE'S TRAVEL STOP	2		24 HRS
	VARIOUS LOCAL AND FAST FOOD	2		6 AM - 12 PM
LODGING:	COMFORT INN	2	417-469-0410	24 HOURS
GOLF COURSES:	WILLOW SPRINGS MUNICIPAL GOLF COURSE	1		
CAMP GROUNDS:				

LOCAL ATTRACTIONS: NOBLETT LAKE, SIM VALLEY LAKE, NORFOLK RIVER-BRYANT RIVER, MUNICIPAL WATER PARK.
AIRPORT EVENTS:
COMMENTS:
AWOS PHONE:



LATITUDE	LONGITUDE	ELEVATION	MI FROM CBD
36° 59' 22.63"	91° 57' 14.68"	1247	1 E

RUNWAY	17/35	FREQUENCIES		NAVIGATION
LENGTH	3502'	CTAF	122.9	
WIDTH	60'	UNICOM		
SURFACE	ASPHALT	LIGHTS	122.9	
		WEATHER		
		ATIS		
RWY LIGHTS	MIRL	APPROACH		
		DEPARTURE		
APPR LIGHTS		TOWER		
		GROUND		
VGS		CLNC DEL		
		FSS/RCO		
				FUEL
				100LL

MISSOURI PRIVATE USE AIRPORTS

CITY	AIRPORT NAME	LOC ID	PHONE
ADRIAN	ANGLE BAR M	MU07	816-297-2934
ALBA	COOPER FLYING SERVICE	00MO	417-782-0354
ANDERSON	B AND S FARMS AIRFIELD	MO13	417-456-1376
ANNADA	BARBER	38MO	314-847-2141
ARCHIE	MC DONNELL	03MU	816-293-5457
ARKOE	TALLEN	MU35	816-562-2762
ATHERTON	MARTENS	4MO8	816-796-7094
ATLANTA	SHORTEN AIRFIELD	MU06	660-825-4000
AVA	ARNIKA RANCH	MO77	630-985-5555
AVILLA	BAUGH FLIGHT PARK	MO16	417-246-5801
AVILLA	SUNDERLAND	0MU1	417-246-5515
BAY	MILLER FARM	MU21	314-946-7338
BEAUFORT	FINDLEY FIELD	16MO	573-484-3776
BELLE	PEPPER FIELD	MU14	269-330-8900
BELLE	STICKLE CATTLE FARMS	MO78	314-432-8095
BELLFLOWER	SANCTUARY	MO86	314-488-5905
BELTON	ROBINSON	MU26	816-331-6810
BERGER	ULTRA FLIGHT AIRPARK	3MO2	314-352-0949
BETHANY	MEADOWS	MO53	816-425-6054
BISMARCK	DOVE AIRSTRIP	MO81	573-734-2649
BOLCKOW	HANNAH	31MO	816-428-3725
BOLIVAR	CHEROKEE AIRPARK	MU19	417-399-7063
BROOKFIELD	STOCKWELL FIELD	MU03	660-258-3969
BRUNSWICK	SHILOH AIRPARK	23MO	816-469-9139
BUFFALO	GARY'S	97MO	417-752-3659
BURLINGTON JUNCTION	HESTER	MU09	816-729-4601
CALIFORNIA	PHILLIPS FLD	MO23	573-291-7146
CAMDENTON	MISTWOOD	24MO	314-991-6000
CAMERON	CCC	MO27	816-632-2877
CARL JUNCTION	COOK	25MO	417-438-5188
CARL JUNCTION	JTA ASBELL FIELD	MO22	417-649-1269
CARTHAGE	BARLET'S BASE	MO33	417-358-3399
CARTHAGE	FRERER STRIP	2MO8	417-358-4477
CARTHAGE	LEE'S FLYING PARK	2MO6	417-388-0003
CARTHAGE	NIMSICK	3MO5	417-358-4324
CARTHAGE	ROUTE 66 AIRFIELD	27MO	417-358-3035
CARTHAGE	SEIFERD FIELD	80MO	417-850-1829
CEDARCREEK	BRASS LANTERN AIRPARK	MU24	417-576-3817
CENTERVIEW	FLETCHER FIELD	2MO0	816-656-3633
CENTERVILLE	RAY JOHNSON INC	MO96	573-648-2363
CLEVELAND	WILLIAMS	MO98	816-405-3969
CLIMAX SPRINGS	EAGLE'S LANDING	MU11	816-228-0358
CLIMAX SPRINGS	MILLER	MO99	816-658-3519

Missouri Private Use Airports Listed by Nearest City

MISSOURI PRIVATE USE AIRPORTS (continued)

CITY	AIRPORT NAME	LOC ID	PHONE
CLINTON	FERROS RANCH-AERO	0MO0	660-885-5757
COLUMBIA	CEDAR CREEK	MO74	573-881-2227
COLUMBIA	SUGAR BRANCH	MU32	314-267-8322
COLUMBIA	WHITE CLOUD FLYING FIELD	MU23	573-446-1885
CRAIG	LONESOME SKY	MO24	816-262-5386
CREIGHTON	FLYING G	0MO1	816-499-2490
DREXEL	HILLTOP	MU62	816-589-3694
DUDLEY	DUDLEY	MO54	314-624-7556
EAGLE ROCK	EAGLES NEST	MU98	239-694-3431
EAST LYNNE	RICHTERS	87MO	816-869-3374
EAST PRAIRIE	HENDERSON MOUNDS E B G	MO57	501-763-7027
EDINA	JOE D LEWIS	0MO5	816-397-3300
ELKLAND	BLUMENSTETTER	MU63	417-759-2801
ELLINGTON	CARR CREEK	93MO	573-663-2677
ELSBERRY	SLOAN'S	0MO8	309-662-1343
EOLIA	HARVEY	MO35	573-847-2305
EVERTON	ELLINGSEN FIELD	MO34	417-535-4102
FAIR GROVE	EADS RIDGE	MO68	417-759-7727
FAIR GROVE	MARSHALL FIELD	MO14	314-645-9102
FAIRDEALING	WALDEMER FLYING W RANCH	MO58	314-857-2686
FAIRFAX	STEELE	24MU	816-686-2657
FARMINGTON	LAKESIDE	MU65	314-756-5826
FAUCETT	FARRIS STRIP	61MU	816-238-1584
FAUCETT	LAWLOR-JUSTUS	9MO3	816-223-2799
FAYETTE	AERO BRITTON	MU77	660-537-2176
FESTUS	AIRE PARQUE	42MO	573-942-2441
FORISTELL	AHLERS ACRES	66MO	612-251-8059
FORISTELL	WOODLIFF AIRPARK	98MO	636-463-1004
FREDERICKTOWN	JOSEPH SCOTT	MU22	573-756-4405
FREDERICKTOWN	PHILLIPS	32MO	314-783-3560
FREEMAN	VEACH FIELD	0MO3	816-678-2008
FULTON	SKY-GO FARMS	73MU	314-642-2473
GAINESVILLE	ROCKY TOP AIRFIELD	11MU	417-649-0091
GAINESVILLE	SUNBURST RANCH	MU48	417-284-3443
GALLATIN	LAKE VIKING	1MO3	816-663-2131
GALLATIN	LANDMARK MFG CORPORATION	1MO4	660-663-2185
GOLDEN	BEL-VOIR ACRES	MO04	417-271-4708
GOLDEN	TABLE ROCK	MO32	816-510-7039
GOLDEN CITY	MCGUIRE AIRFIELD	7MO7	417-850-4157
GORIN	HINES	1MO7	816-282-3490
GORIN	HOWARD	MO82	816-465-2779
GRAIN VALLEY	WASHBURN FARM	62MO	816-916-1720
GRAINVILLE	CARL ENSOR	61MO	816-266-3378

MISSOURI PRIVATE USE AIRPORTS (continued)

CITY	AIRPORT NAME	LOC ID	PHONE
GRANBY	LYNCH FIELD	44MU	417-437-2834
GRANDIN	DOUBLE S RANCH	1MO6	503-479-3574
GRAVOIS MILLS	HARBOUR	MO30	573-372-3858
GRAVOIS MILLS	SHERLOCK FIELD	1MO8	573-372-3641
GREEN CITY	WIDMARK	MO83	816-874-4608
HARRISONVILLE	RIDGEVIEW RANCH	MO37	816-806-2600
HAWK POINT	KEEVEN AIR RANCH	MO93	636-338-4232
HAWK POINT	KOALA-T FIELD	74MU	636-338-4189
HAWK POINT	MONROE FIELD	2MU9	314-406-5590
HERMANN	EU-WISH	MU68	636-221-7108
HIGBEE	HESS-MCKEOWN	69MO	816-456-7421
HOLT	BLOCK AIR VILLAGE	MO71	816-729-7588
HOLT	NORTHWOOD	2MO2	816-320-3854
HOUSTON	FLYING 'E'	6MO3	417-967-4465
HOUSTON	PEGASUS RANCH AERODROME	2MO5	417-926-3013
HOUSTON	PINEY BEND	MU25	573-443-2020
HURDLAND	HARRISON	MU33	816-423-5279
JACKSON	MOOSEBERRY	1MU7	573-243-8747
JAMESPORT	SPILLMAN FIELD	MU16	816-684-6242
JASPER	STONY BRANCH	78MU	417-394-2938
JASPER	TWIN OAKS	08MO	417-214-2847
JONESBURG	ADVENTURES ALOFT	MO07	816-464-5567
JONESBURG	TIGHTSQUEEZE FLD	55MO	636-488-5218
JOPLIN	FIVE MILE	MO49	417-782-4925
KANSAS CITY	RUNWAY RANCH	2MO9	314-346-7772
KEARNEY	KITTY HAWK ESTATES	3MO6	816-737-1351
KEARNEY	PETERSON FARM	MO26	816-628-5509
KEYTESVILLE	EISBERG FARMS	MO36	573-476-4900
KIMBERLING CITY	KIMBERLING	MO64	417-235-9691
KIRBYVILLE	MISTY MEADOWS	MO65	417-334-4803
KNOB NOSTER	WHITEMAN AFB	SZL	660-687-3104
LA PLATA	SCHNEIDER FIELD	4MO3	816-332-4951
LADDONIA	SCHLEMMER	95MO	314-373-5303
LANCASTER	NEWCOMB HEREFORD RANCH	4MO2	816-457-3620
LAURIE	BAR-VIK	MO89	314-374-1733
LEBANON	MATZIE	30MO	708-985-0346
LENOX	DOMEYER	13MO	573-729-9417
LESLIE	SUNNYS FIELD	72MO	573-484-4104
LEWISTOWN	SHARPE FARMS	MO09	660-213-5161
LIBERTY	LIBERTY LANDING	4MO4	816-516-2253
LICKING	CRADDOCK FIELD	6MU9	573-674-4009
LOCKWOOD	COOSE FIELD	MO95	417-232-4927
LOCKWOOD	WOODFIELD AIRPARK INC	MU27	253-820-4967

Missouri Private Use Airports Listed by Nearest City

MISSOURI PRIVATE USE AIRPORTS (continued)

CITY	AIRPORT NAME	LOC ID	PHONE
LONE JACK	FRIENDS FIELD	4MO9	816-566-0533
LONE JACK	LAMBS FIELD	0MU7	913-207-1904
LONE JACK	MICHAEL FARM	MU84	816-566-2788
LOUISIANA	WALKER	MO46	573-754-4892
LOUISIANA	MARK TWAIN AIR PARK	4MO6	314-352-5864
LYNCHBURG	SNOUFFER FIELD	78MO	417-664-0806
MALDEN	BROADWATER	MU04	314-471-1607
MARCELINE	SLAUGHTER	0MU4	816-376-2340
MARSHFIELD	WELLS	MO85	417-859-6423
MATTHEWS	MALONE AIRFIELD	65MO	573-471-8882
MAYSVILLE	CAYTON PONY EXPRESS	8MO5	816-449-2752
MEXICO	FLYING SHAMROCK	6MU4	636-288-9676
MILAN	BOGARD-COWGILL	MU38	320-290-5798
MILLERSVILLE	PRINCE	0MU8	573-243-1326
MOBERLY	IRONS	5MO1	816-263-6813
MONETT	MC CLURG	56MO	417-235-3058
MONTGOMERY CITY	RGL FIELD	17MO	314-564-3992
MONTGOMERY CITY	SKY-VU	MO45	573-564-8014
MONTGOMERY CITY	WEHRMAN	4MO1	573-564-3588
MONTGOMERY CITY	WILKINS	MO43	636-290-8657
MONTROSE	BROWNSBERGER	MO75	913-897-4828
MOUND CITY	CROP CARE	4MO7	816-442-5611
MOUNT VERNON	SPRINGHILL	77MO	417-466-4430
MOUNTAIN GROVE	OAK RIDGE AIRPARK	MO80	417-926-6988
NEW BOSTON	OAK RIDGE FARMS	5MO9	816-665-5356
NEW HAVEN	AIR PORT HUDSON	MU83	573-237-4558
OAK GROVE	POWIS	MO87	516-625-7004
OAK GROVE	THOMAS	MU85	816-625-3240
ODESSA	ROBBINS	MU20	816-633-4385
OLD MONROE	BLACKHAWK	6MO0	573-665-5305
OSBORN	B-B AIRFIELD	17MU	816-453-5034
OSBORN	SAUNDERS FIELD	MU31	816-675-2305
OSBORN	SHATTO FARM	MO25	816-223-3846
OSCEOLA	SEAN D SHELDON MEML AIRFIELD	23MU	417-619-6775
OSCEOLA	WIXTED	6MO4	NONE
OWENSVILLE	RED OAK	MO48	314-713-4866
OZARK	GIMLIN	18MO	417-581-3616
OZARK	LINDEN AIR	MO66	417-425-5400
OZARK	RIVERSIDE LANDINGS	6MO7	417-779-5282
OZARK	SKYVIEW	MU70	417-300-5930
PARIS	LAKE VILLAGE	MU40	816-327-5151
PARIS	SAMUEL L CLEMENS MEMORIAL	MU00	816-327-5576
PERRY	BARRON AVIATION	MO11	573-565-2819

Missouri Private Use Airports Listed by Nearest City

MISSOURI PRIVATE USE AIRPORTS (continued)

CITY	AIRPORT NAME	LOC ID	PHONE
PERRY	WOOD ACRES	7MO1	314-565-2873
PILOT GROVE	KOLLMAYER	OMU9	314-659-8921
PINEVILLE	B S RANCH	7MO3	417-223-4973
PITTSBURG	SKI HARBOR	67MO	417-852-7255
PLATTE CITY	FLINTLOCK FIELD	7MO4	702-452-9490
PLATTSBURG	MAC'S FIELD	7MO6	816-539-2982
PLATTSBURG	PLATTSBURG AIRPARK	51MO	816-592-9507
PLEASANT HILL	INTER-STATE	MO29	816-812-1020
PLEASANT HILL	RIORDAN	43MO	816-524-1167
POLO	MAYES HOMESTEAD	37MO	816-586-4905
POPLAR BLUFF	HAYES FIELD	MO67	573-785-8638
PORTAGEVILLE	PENMAN	3MO4	573-379-5110
PURDY	INGRAM PRIVATE	MU41	417-442-7231
QUEEN CITY	APPLEGATE	15MO	660-766-2644
REPUBLIC	MEDCALF FIELD	1MU0	417-732-8923
RICHMOND	CURTIS FIELD	8MO3	816-470-6367
RICHMOND	DORTON	03MO	806-616-4243
RIDGELY	SMITTY'S LANDING	1MU2	816-525-9530
ROCKVILLE	BRECKENRIDGE	2MO4	417-395-2397
ROGERSVILLE	BILL LEE MEMORIAL	MO18	417-224-1687
ROGERSVILLE	ROBERT JONES	MO31	417-576-0062
ROLLA	HARRISON PVT	36MO	573-364-0700
ROSCOE	PASLEY	28MO	913-831-2369
ROUND SPRING	HAVEN WOOD	MU34	417-264-7680
RUSHVILLE	BEAN LAKE	8MO7	816-688-7957
RUSHVILLE	CHURCH'S LANDING	1MU8	816-688-7911
SAVANNAH	WORTH	9MO4	816-324-5601
SEDALIA	HOMAN FIELD	MO08	816-827-4750
SHELL KNOB	DISCOVERY BAY AT NORWALK LANDING	MO06	605-366-5447
SHELL KNOB	THE PENINSULA	21MU	417-858-0714
SHELL KNOB	TURKEY MOUNTAIN ESTATES	MO00	417-858-6345
SHERIDAN	HIBBS FARM	MO62	816-799-3755
SILEX	BALDWIN	MO39	636-528-4886
SILEX	HERRMANN-FAULK AIRFIELD	54MO	410-610-8996
SMITHVILLE	DUNHAM PVT	79MU	816-532-0056
SMITHVILLE	PARKS FLD	92MU	816-210-5519
SMITHVILLE	ROLLERT FARM	29MO	816-521-0955
SPARTA	HINDMAN	9MO5	417-753-2093
SPRINGFIELD	CHILDRESS AIRSTRIP	MU12	417-887-1225
SPRINGFIELD	GARDNER	39MO	417-887-1376
ST JOSEPH	BOOZE ISLAND	64MO	816-640-5412
ST JOSEPH	BUTCH'S STRIP	44MO	NONE
ST PETERS	WALDMEISTER FARM	45MO	636-532-9205

Missouri Private Use Airports Listed by Nearest City

MISSOURI PRIVATE USE AIRPORTS (continued)

CITY	AIRPORT NAME	LOC ID	PHONE
ST. JAMES	GREEN AIRFIELD	96MU	573-263-9252
STE GENEVIEVE	STE GENEVIEVE FLYING CLUB	6MO2	314-540-0367
STOVER	IVY BEND	9MO6	573-372-2010
STRAFFORD	CUINCHE	MO01	417-736-9279
SUMNER	EAGLE LODGE	9MO9	816-931-3520
THEODOSIA	LOST MINE	MO56	870-208-5227
THEODOSIA	TABER FIELD	26MO	417-785-4477
TRIMBLE	STARR	MO94	816-678-9662
TROY	TROY AIRPARK	02MO	636-528-4886
TROY	WOODLAND AIRSTRIP	MU89	314-277-3697
VAN BUREN	FLYING 'J' RANCH	MO72	314-739-3800
VIBURNUM	VIBURNUM	MO84	573-244-5520
WAKENDA	FAMULINER FARMS	71MO	660-542-2117
WALDRON	NOAH'S ARK	06MO	913-205-1224
WARRENSBURG	LAKE SEXTON	07MO	816-747-9532
WARRENSBURG	SHORT AIR	1MU4	816-747-5217
WARRENTON	C E F	MU02	636-456-4321
WARRENTON	FAWN LAKE	2MO7	314-398-6399
WARRENTON	STARK	MU18	314-749-8887
WATSON	GARST	MO17	816-993-2350
WAYNESVILLE	TAYLOR FIELD	MU78	573-512-0791
WEST PLAINS	HOWELL VALLEY	88MO	417-257-7758
WEST PLAINS	RAY'S ROOST	94MO	417-256-2080
WESTLINE	BISHOP'S LANDING	89MO	816-517-2217
WESTON	SCHABACK STRIP	MO51	816-386-5438
WESTON	VANDAHL	MU71	816-330-3455
WILLARD	BIRD FIELD	2MO1	417-862-4468
WILLARD	HOGUE FARM	09MO	417-742-2363
WILLARD	TEXTOR	41MO	417-742-3571
WILLIAMSBURG	FLYING V RANCH	10MO	NONE
WILLIAMSBURG	REDGATE RANCH	11MO	573-564-3512
WILLIAMSVILLE	FARIES FIELD	79MO	573-998-2538
WILLIAMSVILLE	ROLLING SHOALS FARM	MO73	573-998-2248
WINDSOR	FERGUSON FARMS	12MO	660-647-2787
WINDSOR	WINDSOAR	1MO2	331-228-9311
ZELL	PLEASANT VIEW	52MO	314-540-0367

MISSOURI AWOS/ASOS FACILITIES

ID	LOCATION	FREQUENCY	PHONE	TYPE
KVER	Boonville	119.625	(660) 882-5454	AWOS III P/T
KBBG	Branson	ATIS - 124.625	(417) 334-0218	AWOS III
KFWB	Branson West	119.725	(417) 272-3922	AWOS III
KMO8	Brookfield North Central MO Rgnl.	118.425	(660) 258-2151	AWOS AV
KOZS	Camdenton	120.225	(573)317-0412	AWOS III P/T
KEZZ	Cameron	121.050	(816) 933-2124	AWOS III P/T
KCGI	Cape Girardeau	120.55	(573) 335-3811	ASOS
KCHT	Chillicothe	118.175	(660) 646-0713	AWOS III
KGLY	Clinton	120.475	(660) 885-3851	AWOS III P/T
KCOU	Columbia	ATIS - 128.45	(573) 499-1400	ASOS
KFAM	Farmington	119.275	(573) 756-6042	AWOS III
KHAE	Hannibal	120.775	(573) 221-2584	AWOS III P/T
KLRY	Harrisonville	119.975	(816) 380-5936	AWOS III P/T
KJEF	Jefferson City	133.625	(573) 635-9266	ASOS
KJLN	Joplin	ATIS - 120.85	(417) 623-8892	ASOS
KAIZ	Kaiser Lee C Fine	135.325	(573) 348-0847	AWOS III
KMKC	Kansas City Downtown Arpt	ATIS - 120.75	(816) 329-2843	ASOS
KMCI	Kansas City International Arpt	ATIS - 128.375	(816) 329-2808	ASOS
KTKX	Kennett	119.05	(573) 888-9640	AWOS III P/T
KIRK	Kirksville	121.125	(660) 665-9153	ASOS
KLBO	Lebanon	118.975	(417) 533-3419	AWOS III P/T
KLXT	Lee's Summit	124.175	(816) 347-9807	ASOS
KMAW	Malden	119.825	(573) 276-9970	AWOS III P/T
KMHL	Marshall	118.675	(660) 886-9130	AWOS III P/T
KEVU	Maryville	118.225	(660) 562-9980	AWOS III P/T
KMYJ	Mexico	120.575	(573) 581-7868	AWOS III P/T

MISSOURI AWOS/ASOS FACILITIES

ID	LOCATION	FREQUENCY	PHONE	TYPE
KMBY	Moberly	120.025	(660) 269-8028	AWOS III P/T
KGPH	Mosby Midwest Natl Air Center	120.275	(816) 407-3399	AWOS III P/T
KNVD	Nevada	119.175	(417) 448-1635	AWOS III P/T
KPCD	Perryville	118.95	(573) 543-5390	AWOS III P/T
KPYN	Piedmont	118.475	(573) 223-2796	AWOS III P/T
KM58	Pierce City (Monett)	118.275	(417) 476-2613	AWOS III
KPOF	Poplar Bluff	124.225	(573) 776-1686	ASOS
KVIH	Rolla National Airport - Vichy	119.025	(573) 299-4419	ASOS
KDMO	Sedalia	120.525	(660) 826-8225	ASOS
KSIK	Sikeston	119.175	(573) 471-7371	AWOS III P/T
KSGF	Springfield Branson	ATIS - 135.125	(417) 863-6158	ASOS
KSET	St. Charles Smartt	118.075	(636) 250-4590	ASOS
KSTJ	St. Joseph	ATIS - 125.05	(816) 233-0666	ASOS
KSTL	St. Louis - Lambert	ATIS - 125.025	(314) 890-4790	ASOS
KSUS	St. Louis - Spirit	ATIS - 134.8	(314) 890-7255	ASOS
KUUU	Sullivan	119.375	(573) 860-2596	AWOS III P/T
KRCM	Warrensburg	119.575	(660) 543-4335	AWOS III
KRAW	Warsaw	118.325	(660) 547-3761	AWOS III P/T
KFYG	Washington	121.325	(636) 433-5914	AWOS III P/T
KTBN	Waynesville - Fort Leonard Wood	118.700	N/A	ASOS
KUNO	West Plains	123.825	(417) 257-1313	ASOS

DO NOT REPORT AIRCRAFT ACCIDENTS AND CRIMINAL ACTIVITIES ON THIS FORM.
 ACCIDENTS AND CRIMINAL ACTIVITIES ARE NOT INCLUDED IN THE ASRS PROGRAM AND SHOULD NOT BE SUBMITTED TO NASA.
 ALL IDENTITIES CONTAINED IN THIS REPORT WILL BE REMOVED TO ASSURE COMPLETE REPORTER ANONYMITY.

(SPACE BELOW RESERVED FOR ASRS DATE/TIME STAMP)

IDENTIFICATION STRIP: Please fill in all blanks to ensure return of strip.
 NO RECORD WILL BE KEPT OF YOUR IDENTITY. This section will be returned to you.

TELEPHONE NUMBERS where we may reach you for further details of this occurrence:

HOME Area _____ No. _____ Hours _____

WORK Area _____ No. _____ Hours _____

TYPE OF EVENT/SITUATION

NAME _____

ADDRESS/PO BOX _____

DATE OF OCCURRENCE _____

(MM/DD/YYYY)

CITY _____ **STATE** _____ **ZIP** _____

LOCAL TIME (24 hr. clock) _____

(#H:MM)

PLEASE FILL IN APPROPRIATE SPACES AND CHECK ALL ITEMS WHICH APPLY TO THIS EVENT OR SITUATION.

REPORTER	FLYING TIME (in hours)	CERTIFICATES & RATINGS	ATC EXPERIENCE		
<input type="checkbox"/> Captain <input type="checkbox"/> First Officer <input type="checkbox"/> pilot flying <input type="checkbox"/> pilot not flying <input type="checkbox"/> relief pilot <input type="checkbox"/> check airman	<input type="checkbox"/> Single Pilot <input type="checkbox"/> Instructor <input type="checkbox"/> Trainee <input type="checkbox"/> Dispatcher: _____ yrs <input type="checkbox"/> Other: _____	Total Time _____ hrs Last 90 Days _____ hrs Time in Type _____ hrs	<input type="checkbox"/> Student <input type="checkbox"/> Sport/Rec <input type="checkbox"/> Private <input type="checkbox"/> Commercial <input type="checkbox"/> ATP	<input type="checkbox"/> Flight Instructor <input type="checkbox"/> Multiengine <input type="checkbox"/> Instrument <input type="checkbox"/> Flight Engineer <input type="checkbox"/> Other: _____	<input type="checkbox"/> FPL <input type="checkbox"/> Developmental radar _____ yrs <input type="checkbox"/> non-radar _____ yrs <input type="checkbox"/> supervisory _____ yrs <input type="checkbox"/> military _____ yrs

AIRSPACE	CONDITIONS/ WEATHER ELEMENTS	LIGHT/ VISIBILITY	ATC/ ADVISORY SVC.				
<input type="checkbox"/> Class A <input type="checkbox"/> Class B <input type="checkbox"/> Class C <input type="checkbox"/> Class D <input type="checkbox"/> TFR	<input type="checkbox"/> Class E <input type="checkbox"/> Class G <input type="checkbox"/> Special Use <input type="checkbox"/> Marginal	<input type="checkbox"/> VMC <input type="checkbox"/> IMC <input type="checkbox"/> Mixed <input type="checkbox"/> Marginal	<input type="checkbox"/> fog <input type="checkbox"/> hail <input type="checkbox"/> haze/smoke <input type="checkbox"/> icing <input type="checkbox"/> rain	<input type="checkbox"/> snow <input type="checkbox"/> thunderstorm <input type="checkbox"/> turbulence <input type="checkbox"/> windshear <input type="checkbox"/> other: _____	<input type="checkbox"/> dawn <input type="checkbox"/> daylight Ceiling _____ feet Visibility _____ miles RVR _____ feet	<input type="checkbox"/> night <input type="checkbox"/> dusk <input type="checkbox"/> Ramp <input type="checkbox"/> Ground <input type="checkbox"/> Tower <input type="checkbox"/> TRACON <input type="checkbox"/> ATC Facility Name: _____	<input type="checkbox"/> Center <input type="checkbox"/> FSS <input type="checkbox"/> UNICOM <input type="checkbox"/> CTAF

AIRCRAFT 1				AIRCRAFT 2					
Your Aircraft Type (Make/Model) (e.g. B737) NOT "N #", Flt #, etc.:				Operating FAR Part:		Other Aircraft:		Operating FAR Part:	
Operator	<input type="checkbox"/> air carrier <input type="checkbox"/> air taxi <input type="checkbox"/> corporate	<input type="checkbox"/> fractional <input type="checkbox"/> FBO <input type="checkbox"/> government	<input type="checkbox"/> military <input type="checkbox"/> personal <input type="checkbox"/> other: _____	<input type="checkbox"/> air carrier <input type="checkbox"/> air taxi <input type="checkbox"/> corporate	<input type="checkbox"/> fractional <input type="checkbox"/> FBO <input type="checkbox"/> government	<input type="checkbox"/> military <input type="checkbox"/> personal <input type="checkbox"/> other: _____			
Mission	<input type="checkbox"/> passenger <input type="checkbox"/> personal	<input type="checkbox"/> cargo/freight <input type="checkbox"/> training	<input type="checkbox"/> ferry <input type="checkbox"/> other: _____	<input type="checkbox"/> passenger <input type="checkbox"/> personal	<input type="checkbox"/> cargo/freight <input type="checkbox"/> training	<input type="checkbox"/> ferry <input type="checkbox"/> other: _____			
Flight Plan	<input type="checkbox"/> VFR <input type="checkbox"/> IFR	<input type="checkbox"/> SVFR <input type="checkbox"/> DVFR	<input type="checkbox"/> none	<input type="checkbox"/> VFR <input type="checkbox"/> IFR	<input type="checkbox"/> SVFR <input type="checkbox"/> DVFR	<input type="checkbox"/> none			
Flight Phase	<input type="checkbox"/> taxi <input type="checkbox"/> parked <input type="checkbox"/> takeoff <input type="checkbox"/> initial climb	<input type="checkbox"/> climb <input type="checkbox"/> cruise <input type="checkbox"/> descent <input type="checkbox"/> initial approach	<input type="checkbox"/> final approach <input type="checkbox"/> missed/GAR <input type="checkbox"/> landing <input type="checkbox"/> other: _____	<input type="checkbox"/> taxi <input type="checkbox"/> parked <input type="checkbox"/> takeoff <input type="checkbox"/> initial climb	<input type="checkbox"/> climb <input type="checkbox"/> cruise <input type="checkbox"/> descent <input type="checkbox"/> initial approach	<input type="checkbox"/> final approach <input type="checkbox"/> missed/GAR <input type="checkbox"/> landing <input type="checkbox"/> other: _____			
Route in Use	<input type="checkbox"/> airway (ID): _____ <input type="checkbox"/> direct <input type="checkbox"/> SID (ID): _____	<input type="checkbox"/> STAR (ID): _____ <input type="checkbox"/> oceanic <input type="checkbox"/> vectors	<input type="checkbox"/> visual approach <input type="checkbox"/> none <input type="checkbox"/> other: _____	<input type="checkbox"/> airway (ID): _____ <input type="checkbox"/> direct <input type="checkbox"/> SID (ID): _____	<input type="checkbox"/> STAR (ID): _____ <input type="checkbox"/> oceanic <input type="checkbox"/> vectors	<input type="checkbox"/> visual approach <input type="checkbox"/> none <input type="checkbox"/> other: _____			

If more than two aircraft were involved, please describe the additional aircraft in the "Describe Event/Situation" section.

LOCATION	CONFLICTS
Altitude: _____ (single value) O MSL O AGL	Estimated miss distance in feet: horiz _____ vert _____
Distance: _____ and/or Radial (bearing): _____ from:	Was evasive action taken? O Yes O No
O Airport _____ O ATC Fac _____	Was TCAS a factor? O TA O RA O No
O Intersection _____ O NAVAID _____	Did terrain warning system activate? O Yes O No

NATIONAL AERONAUTICS AND SPACE ADMINISTRATION

AVIATION SAFETY REPORTING SYSTEM

NASA has established an Aviation Safety Reporting System (ASRS) to identify issues in the aviation system which need to be addressed. The program of which this system is a part is described in detail in FAA Advisory Circular 00-46 E and FAA Handbook 7210.3. Your assistance in informing us about such issues is essential to the success of the program. Please fill out this form as completely as possible, enclose in a sealed envelope, affix proper postage, and send it directly to us.

Section 91.25 of the Federal Aviation Regulations (14 CFR 91.25) prohibits reports filed with NASA from being used for FAA enforcement purposes. This report will not be made available to the FAA for civil penalty or certificate actions for violations of the Federal Air Regulations. Your identity strip, stamped by NASA, is proof that you have submitted a report to the Aviation Safety Reporting System. We can only return the strip to you, however, if you have provided a mailing address. Equally important, we can often obtain additional useful information if our safety analysts can talk with you directly by telephone. For this reason, we have requested telephone numbers where we may reach you.

The information you provide on the identity strip will be used only if NASA determines that it is necessary to contact you for further information. THIS IDENTITY STRIP WILL BE RETURNED DIRECTLY TO YOU. The return of the identity strip assures your anonymity.

Thank you for your contribution to aviation safety.

NOTE: AIRCRAFT ACCIDENTS SHOULD NOT BE REPORTED ON THIS FORM. SUCH EVENTS SHOULD BE FILED WITH THE NATIONAL TRANSPORTATION SAFETY BOARD AS REQUIRED BY NTSB Regulation 830.5 (49CFR830.5).

If you want to mail this form, please fold both pages (and additional pages if required), enclose in a sealed, stamped envelope, and mail to:



NASA AVIATION SAFETY REPORTING SYSTEM
POST OFFICE BOX 189
MOFFETT FIELD, CALIFORNIA 94035-0189

DESCRIBE EVENT/SITUATION

Keeping in mind the topics shown below, discuss those which you feel are relevant and anything else you think is important. Include what you believe really caused the problem, and what can be done to prevent a recurrence, or correct the situation. (USE ADDITIONAL PAPER IF NEEDED)

CHAIN OF EVENTS

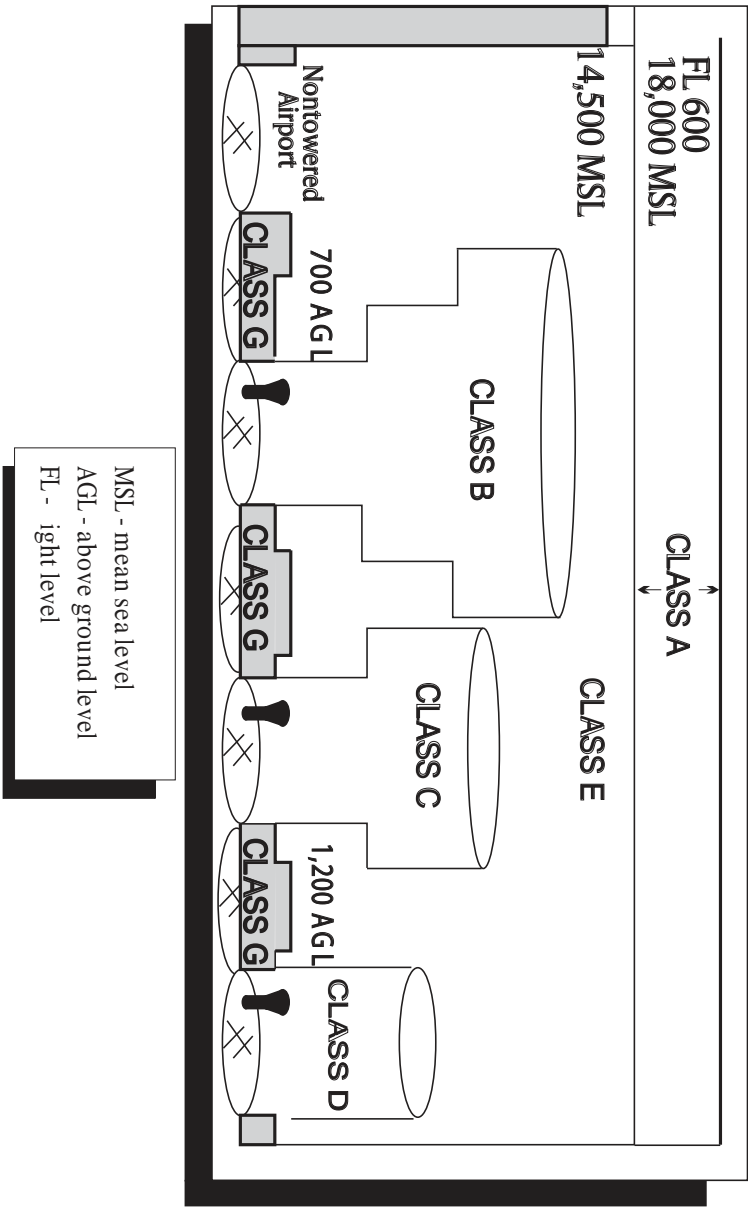
- How the problem arose
- How it was discovered
- Contributing factors
- Corrective actions

Page 2 of 3

HUMAN PERFORMANCE CONSIDERATIONS

- Perceptions, judgments, decisions
- Actions or inactions
- Factors affecting the quality of human performance

Airspace Classes



BASIC VFR WEATHER MINIMUMS

Airspace	Flight Visibility	Distance from Clouds
Class A	Not Applicable	Not Applicable
Class B	3 statute miles	Clear of Clouds
Class C	3 statute miles	500 feet below 1,000 feet above 2,000 feet horizontal
Class D	3 statute miles	500 feet below 1,000 feet above 2,000 feet horizontal
Class E Less than 10,000 feet MSL	3 statute miles	500 feet below 1,000 feet above 2,000 feet horizontal
At or above 10,000 feet MSL	5 statute miles	1,000 feet below 1,000 feet above 1 statute mile horizontal
Class G 1,200 feet or less above the surface (regardless of MSL altitude).		
Day, except as provided in section 91.155(b)	1 statute mile	Clear of clouds
Night, except as provided in section 91.155(b)	3 statute miles	500 feet below 1,000 feet above 2,000 feet horizontal
More than 1,200 feet above the surface but less than 10,000 feet MSL.		
Day	1 statute mile	500 feet below 1,000 feet above 2,000 feet horizontal
Night	3 statute miles	500 feet below 1,000 feet above 2,000 feet horizontal
More than 1,200 feet above the surface and at or above 10,000 feet MSL.	5 statute miles	1,000 feet below 1,000 feet above 1 statute mile horizontal

TEMPORARY FLIGHT RESTRICTIONS

Temporary Flight Restrictions (TFR) are tools used by the Federal Aviation Administration (FAA) to restrict aircraft operations within designated areas. TFR's are used by air traffic management as a means of separating "non-participating" aircraft from those engaged in certain activities, such as firefighting, rescue, and law enforcement operations. They are also used to keep aircraft away from surface-based hazards that could impact safety of flight. Due to regulatory changes and issues with national security, TFRs, along with Air Defense Identification Zones (ADIZ) and Flight Restriction Zones (RFZ), have been widely and increasingly used to restrict over-flights through certain airspace.

While TFRs may be triggered by different events, it is important that pilots familiarize themselves with each type of restriction, and how it may impact a pilot's proposed flight. Of equal importance, pilots must know how best to gain information concerning TFRs before each flight. Inadvertent flight into a TFR not only places a pilot's certificate at risk, it also increases the chances of being intercepted by military or law enforcement aircraft. Straying into TFR airspace may also increase the risk of a mid-air collision.

Interception signals and procedures are outlined in the Interception Signals chart included in this Directory. For further information on TFRs, you may visit FAA's website at www.faa.gov.

INTERCEPTING SIGNALS

Signals initiated by intercepting aircraft and responses by intercepted aircraft (as set forth in ICAO Annex 2-Appendix A, 2.1)

Series	Intercepting Aircraft Signals	Meaning	Intercepted Aircraft Responds	Meaning
1	<p>Day - Rocking wings from a position slightly above and ahead of, and normally to the left of, the intercepted aircraft and, after acknowledgement, a slow level turn, normally to the left, on to the desired heading.</p> <p>Night - Same and, in addition, flashing navigational lights at irregular intervals.</p> <p>Note 1 - Meteorological conditions or terrain may require the intercepting aircraft to take up a position slightly above and ahead of, and to the right of, the intercepted aircraft and to make the subsequent turn to the right.</p> <p>Note 2 - If the intercept aircraft is not able to keep pace with the intercepting aircraft, the latter is expected to fly a series of race-track patterns and to rock its wings each time it passes the intercepted aircraft.</p>	You have been intercepted! Follow me.	<p>Aeroplanes: Day - Rocking wings and following.</p> <p>Night - Same and, in addition, flashing navigational lights at irregular intervals.</p> <p>Helicopters: Day or Night Rocking aircraft, flashing navigational lights at irregular intervals and following.</p>	Understood, will comply.
2	Day or Night - An abrupt break-away maneuver from the intercepted aircraft consisting of a climbing turn of 90 degrees or more without crossing the line of flight of the intercepted aircraft	You may proceed.	<p>Aeroplanes: Day or Night - Rocking wings.</p> <p>Helicopters: Day or Night - Rocking aircraft.</p>	Understood, will comply.
3	<p>Day - Circling aerodrome, lowering landing gear and over-flying runway in direction of landing or, if the intercepted aircraft is a helicopter, over-flying the helicopter landing area.</p> <p>Night - Same and, in addition, showing steady landing lights.</p>	Land at this aerodrome.	<p>Aeroplanes: Day - Lowering landing gear, following the intercepting aircraft and, if after over-flying the runway landing is considered safe, proceed to land.</p> <p>Night-Same and, in addition, showing steady lights (if carried).</p> <p>Helicopters: Day or Night - Follow the intercepting aircraft and proceed to land, showing a steady landing light (if carried).</p>	Understood, will comply.
4	Day or Night - Raising landing gear (if fitted) and flashing landing lights while passing over runway in use or helicopter landing area at a height exceeding 1,000 ft but not exceeding 2,000 ft (in the case of helicopter, at a height exceeding 170 ft, but not exceeding 330 ft) above the aerodrome level, and continuing to circle runway in use or helicopter landing area. If unable to flash landing lights, flash any other lights available.	Aerodrome you have designated is inadequate.	<p>Day or Night - If it is desired that the intercepted aircraft follow the intercepting aircraft to an alternate aerodrome, the intercepting aircraft raises its landing gear (if fitted) and uses the Series 1 signals prescribed for intercepting aircraft.</p> <p>If it is decided to release the intercepted aircraft, the intercepting aircraft uses the Series 2 signals prescribed for intercepting aircraft.</p>	Understood, follow me. Understood, you may proceed.
5	Day or Night - Regular switching on and off of all available lights but in such a manner as to be distinct from flashing lights.	Cannot comply.	Day or Night - Use Series 2 signals prescribed for intercepting aircraft.	Understood
6	Day or Night - Irregular flashing of all available lights.	In distress.	Day or Night - Use Series 2 signals prescribed for intercepting aircraft.	Understood

Aircraft Equipment Suffixes

	Navigation Capability	Transponder Capability	Suffix
RVSM	No GNSS, No RNAV	Transponder with Mode C	/W
	RNAV, No GNSS	Transponder with Mode C	/Z
	GNSS	Transponder with Mode C	/L
No RVSM	No DME	No Transponder	/X
		Transponder with no Mode C	/T
		Transponder with Mode C	/U
	DME	No Transponder	/D
		Transponder with no Mode C	/B
		Transponder with Mode C	/A
		No Transponder	/M
	TACAN	Transponder with no Mode C	/N
		Transponder with Mode C	/P
	RNAV, no GNSS	No Transponder	/Y
Transponder with no Mode C		/C	
Transponder with Mode C		/I	
GNSS	No Transponder	/V	
	Transponder with no Mode C	/S	
	Transponder with Mode C	/G	



U.S. DEPARTMENT OF TRANSPORTATION
FEDERAL AVIATION ADMINISTRATION

(FAA USE ONLY)

PILOT BRIEFING

VNR

STOPOVER

TIME STARTED

SPECIALIST
INITIALS

1. TYPE VFR IFR D/FR	2. AIRCRAFT IDENTIFICATION	3. AIRCRAFT TYPE / SPECIAL EQUIPMENT	4. TRUE AIRSPEED KTS	5. DEPARTURE POINT	6. DEPARTURE TIME		7. CRUISING ALTITUDE
					PROPOSED (Z)	ACTUAL (Z)	

8. ROUTE OF FLIGHT

9. DESTINATION (Name of airport and city)

10. EST. TIME ENROUTE

11. REMARKS

HOURS

MINUTES

12. FUEL ON BOARD

13. ALTERNATE AIRPORT(S)

14. PILOT'S NAME, ADDRESS & TELEPHONE NUMBER & AIRCRAFT HOME BASE

15. NUMBER ABOARD

HOURS

MINUTES

17. DESTINATION CONTACT/TELEPHONE (OPTIONAL)

16. COLOR OF AIRCRAFT

CIVIL AIRCRAFT PILOTS: FAR Part 91 requires you to file an IFR flight plan to operate under instrument flight rules in controlled airspace. Failure to do so could result in a civil penalty not to exceed \$1,000 for each violation (Section 907 of the Federal Aviation Act of 1958, as amended). Filing of a VFR flight plan is recommended as a good operating practice. See also Part 99 for requirements concerning DVFR flight plans. See

CLOSE VFR FLIGHT PLAN WITH

FSS ON ARRIVAL

Starting January 1, 2020, you must be equipped with **ADS-B Out** to fly in most controlled airspace.

If you fly in this airspace you must be equipped with ADS-B	
Airspace	Altitude
Class A	All
Class B	Generally, from surface to 10,000 feet mean sea level (MSL) including the airspace from portions of Class Bravo that extend beyond the Mode C Veil up to 10,000 feet MSL (e.g. SEA, CLE, PHX)
Class C	Generally, from surface up to 4,000 feet MSL including the airspace above the horizontal boundary up to 10,000 feet MSL
Class E	Above 10,000 feet MSL over the 48 states and DC, excluding airspace at and below 2,500 feet AGL
	Over the Gulf of Mexico at and above 3,000 feet MSL within 12 nautical miles of the coastline of the United States
Mode C Veil	Airspace within a 30 NM radius of any airport listed in Appendix D, Section 1 of Part 91 (e.g. SEA, CLE, PHX) from the surface up to 10,000 feet MSL

Effective January 01, 2020, any airspace that requires the use of a Transponder with Mode C will also require aircraft to be equipped with a [Version 2 ADS-B Out system](#). This can be either a 1090ES (DO-260B) ADS-B system or a UAT (DO-282B) ADS-B system.



Missouri Department of Transportation
Aviation Section
105 W. Capitol Ave., P.O. Box 270
Jefferson City, Missouri 65102 Phone:
(573) 751-2589
FAX: (573) 526-4709

ADMINISTRATOR OF AVIATION

Amy Ludwig (573) 526-7912
amy.ludwig@modot.mo.gov

(Aviation program manager, program development, legislative and policy issues)

→ **AIRPORT PROJECT TECHNICIAN** **Teresa Hall** (573) 751-2589
teresa.hall@modot.mo.gov

(Airport information management system, grant monitoring, project coordination and administration, pay requests)

AVIATION OPERATIONS MANAGER

Brian Boehmer (573) 526-3619
brian.boehmer@modot.mo.gov

(Statewide airport system plan, master plans, and project development)

→ **AIRPORT SAFETY INSPECTOR** **Millicent Parker** (573) 751-7477
millicent.parker@modot.mo.gov

(Airport (5010) safety inspections, safety programs, airspace review, aeronautical chart & airport directory)

→ **AIRCRAFT PILOT** **Jim Goodrich** (573) 508-8102
james.goodrich@modot.mo.gov

AVIATION PROGRAMS MANAGER

Andy Hanks (573) 751-7478
andrew.hanks@modot.mo.gov

(Engineering, capital improvement program supervisor, construction)

→ **SR. CONSTRUCTION INSPECTOR** **Kyle LePage** (573) 526-5571
kyle.lepage@modot.mo.gov

(Plan review, construction specifications and inspection, project closeout)

→ **SR. CONSTRUCTION INSPECTOR** **Darrell Goth** (573) 526-7913
darrell.goth@modot.mo.gov

(Plan review, construction specifications and inspection, project closeout)