

# BRAGG CITY



























PEMISCOT COUNTY

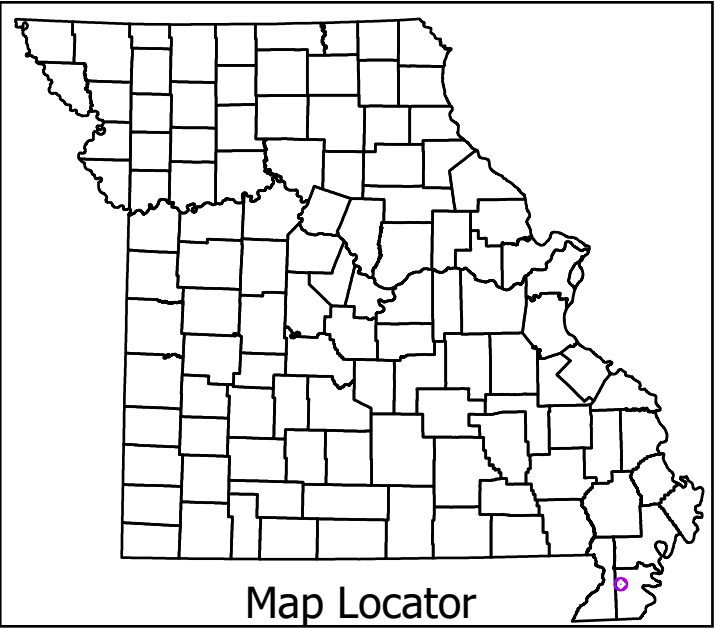
MISSOURI

SOUTHEAST DISTRICT

2026

## Legend

- |  |   |
|--|---|
|  Fire Station       |  Interstate        |
|  Police Stations    |  Interstate Loop   |
|  MSHP Office        |  US Route          |
|  Hospitals          |  Business Route    |
|  Airports           |  Missouri Route    |
|  County Courthouse  |  Letter Route      |
|  MoDOT Maintenance  |  County Road       |
|  MoDOT Office       |  Railroad          |
|  Cemetery           |  City Street       |
|  Amtrak Stations    |  Other Routes      |
|  MetroLink Stations |  River/Stream      |
|  MetroLink Lines   |  Lake/Large River |
|  City Limits      |  County          |



MISSOURI DEPARTMENT OF TRANSPORTATION  
TRANSPORTATION PLANNING  
1-888-ASK-MODOT  
WWW.MODOT.ORG  
January 2026

0 0.08 0.16 0.24 0.32 Miles