

FLEMING




















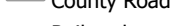

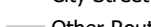




RAY COUNTY

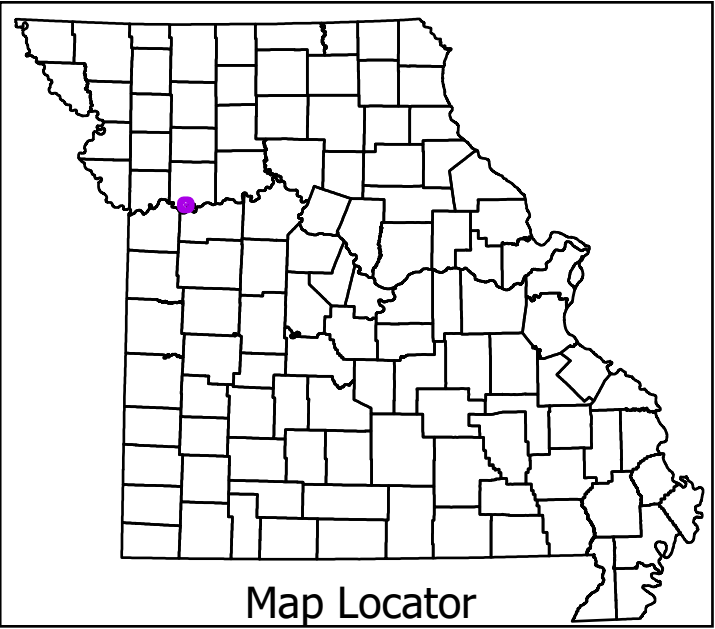
MISSOURI

KANSAS CITY DISTRICT

2026

Legend

- | | |
|--|--|
|  Fire Station |  Interstate |
|  Police Stations |  Interstate Loop |
|  MSHP Office |  US Route |
|  Hospitals |  Business Route |
|  Airports |  Missouri Route |
|  County Courthouse |  Letter Route |
|  MoDOT Maintenance |  County Road |
|  MoDOT Office |  Railroad |
|  Cemetery |  City Street |
|  Amtrak Stations |  Other Routes |
|  MetroLink Stations |  River/Stream |
|  MetroLink Lines |  Lake/Large River |
|  City Limits |  County |



MISSOURI DEPARTMENT OF TRANSPORTATION
TRANSPORTATION PLANNING
1-888-ASK-MODOT
WWW.MODOT.ORG
January 2026

