

























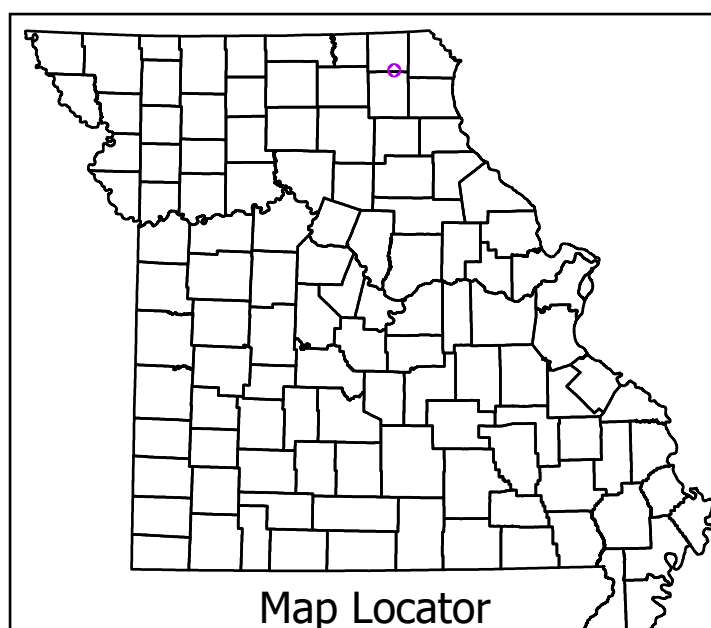
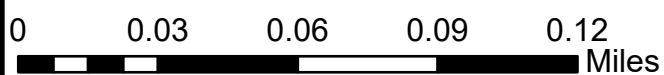


Legend



- | | | | |
|--|--------------------|--|------------------|
|  | Fire Station |  | Interstate |
|  | Police Stations |  | Interstate Loop |
|  | MSHP Office |  | US Route |
|  | Hospitals |  | Business Route |
|  | Airports |  | Missouri Route |
|  | County Courthouse |  | Letter Route |
|  | MoDOT Maintenance |  | County Road |
|  | MoDOT Office |  | Railroad |
|  | Cemetery |  | City Street |
|  | Amtrak Stations |  | Other Routes |
|  | MetroLink Stations |  | River/Stream |
|  | MetroLink Lines |  | Lake/Large River |
|  | City Limits |  | County |



RUTLEDGE

SCOTLAND COUNTY
MISSOURI
NORTHEAST DISTRICT
2026



MISSOURI DEPARTMENT OF TRANSPORTATION
TRANSPORTATION PLANNING
1-888-ASK-MODOT
WWW.MODOT.ORG
January 2026