

# ROSENDALE
















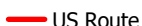



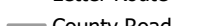

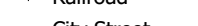

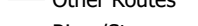


ANDREW COUNTY

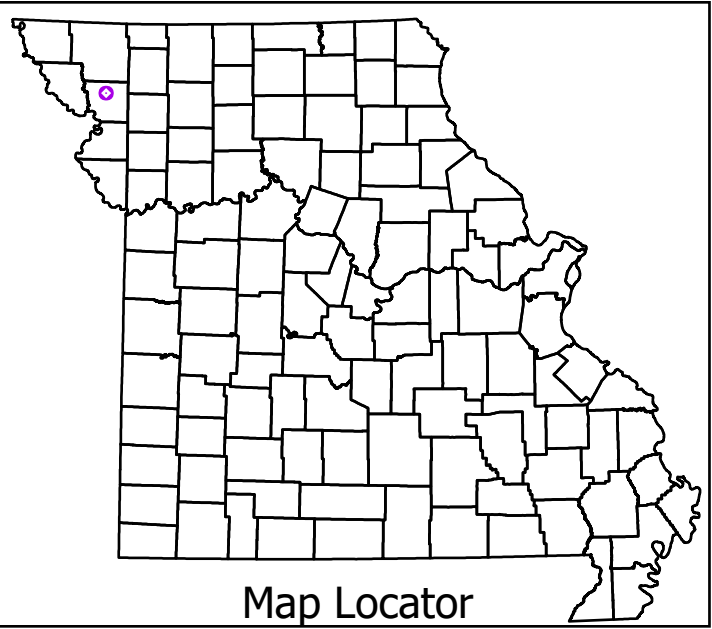
MISSOURI

NORTHWEST DISTRICT

2026

## Legend

- |   |                    |   |                  |
|---|--------------------|---|------------------|
|  | Fire Station       |  | Interstate       |
|  | Police Stations    |  | Interstate Loop  |
|  | MSHP Office        |  | US Route         |
|  | Hospitals          |  | Business Route   |
|  | Airports           |  | Missouri Route   |
|  | County Courthouse  |  | Letter Route     |
|  | MoDOT Maintenance  |  | County Road      |
|  | MoDOT Office       |  | Railroad         |
|  | Cemetery           |  | City Street      |
|  | Amtrak Stations    |  | Other Routes     |
|  | MetroLink Stations |  | River/Stream     |
|  | MetroLink Lines    |  | Lake/Large River |
|  | City Limits        |  | County           |



MISSOURI DEPARTMENT OF TRANSPORTATION  
TRANSPORTATION PLANNING  
1-888-ASK-MODOT  
WWW.MODOT.ORG  
January 2026

