

# WALKER



























VERNON COUNTY


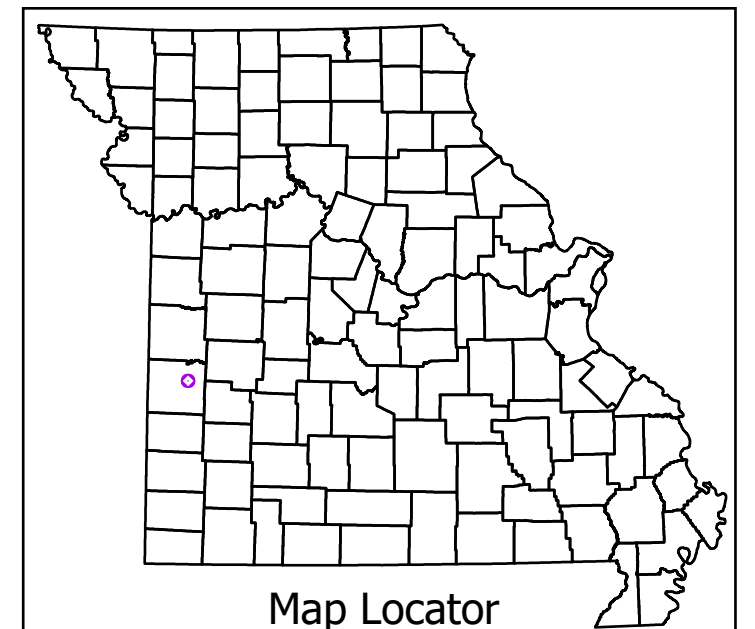
MISSOURI

SOUTHWEST DISTRICT

2026

## Legend

- |  |  |
|--|--|
|  Fire Station       |  Interstate       |
|  Police Stations    |  Interstate Loop  |
|  MSHP Office        |  US Route         |
|  Hospitals          |  Business Route   |
|  Airports           |  Missouri Route   |
|  County Courthouse  |  Letter Route     |
|  MoDOT Maintenance  |  County Road      |
|  MoDOT Office       |  Railroad         |
|  Cemetery           |  City Street      |
|  Amtrak Stations    |  Other Routes     |
|  MetroLink Stations |  River/Stream     |
|  MetroLink Lines    |  Lake/Large River |
|  City Limits       |  County          |



MISSOURI DEPARTMENT OF TRANSPORTATION  
TRANSPORTATION PLANNING  
1-888-ASK-MODOT  
WWW.MODOT.ORG  
January 2026

0 0.09 0.17 0.26 0.34 Miles