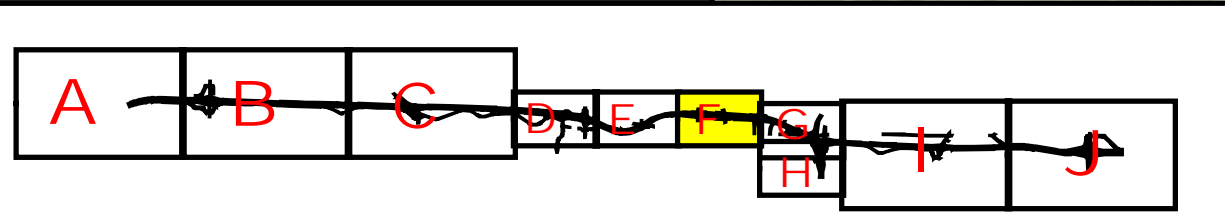



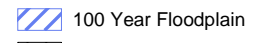
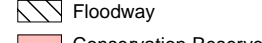
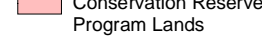
 Footprint of Preferred Alternative.
 Alignment Details Shown On Exhibit II-1.

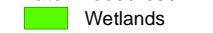







SIU 4 Key Map




SECTION 4
 Rocheport
 to
 Route Z

Legend	
	Perennial Streams
	Intermittent Streams
	100 Year Floodplain
	Floodway
	Conservation Reserve Program Lands

Water Resources	
	Wetlands
	Ponds

Watersheds	
	Direct Tributaries to Missouri River
	Perche Creek
	Hinkson Creek
	Cedar Creek

0 250 500
 Scale in Feet
 Aerial Photography
 November 2000



Ecological Resource Map

EXHIBIT III-1F