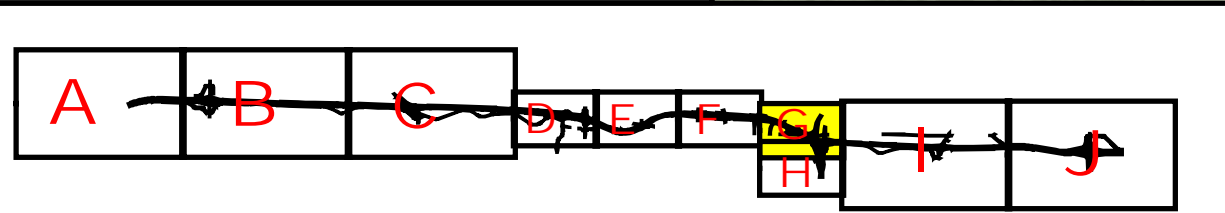


 Footprint of Preferred Alternative.
 Alignment Details Shown On Exhibit II-1.








SIU 4 Key Map







SECTION 4
 Rocheport
 to
 Route Z

Legend
 Streams
 Perennial
 Intermittent

 100 Year Floodplain
 Floodway
 Conservation Reserve Program Lands

Water Resources
 Wetlands
 Ponds

Watersheds
 Direct Tributaries to Missouri River
 Perche Creek
 Hinkson Creek
 Cedar Creek

0 250 500
 Scale in Feet
 Aerial Photography
 November 2000



Ecological Resource Map

EXHIBIT III-1G