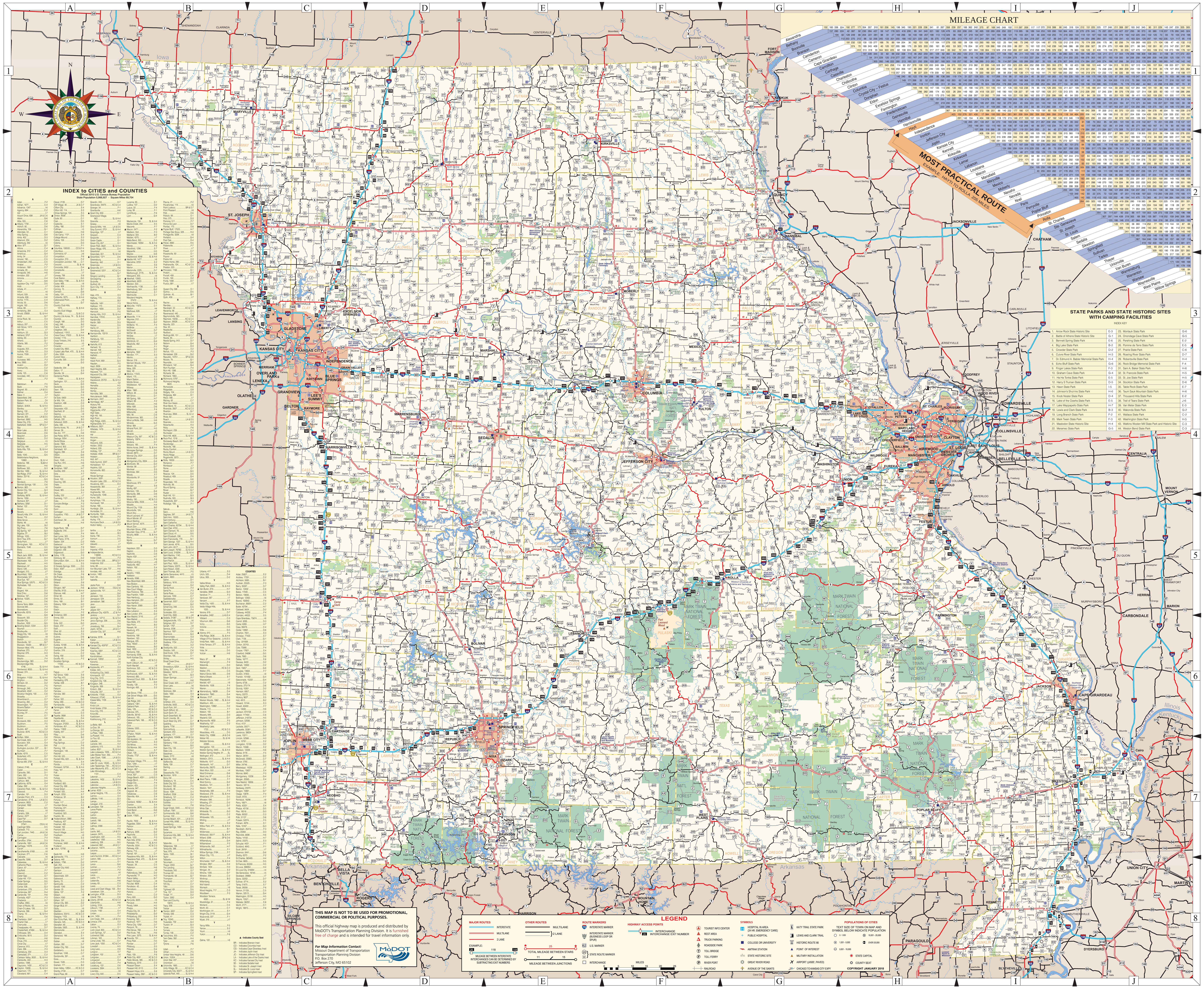

INDEX to CITIES and COUNTIES

Official 2010 U.S. Census Bureau Population
State Population 5,988,927 - Square Miles 69,704

▲ - Indicates County Seat

BR - Indicates Branson Inset
CO - Indicates Columbia Inset
CG - Indicates Cape Girardeau Inset
JA - Indicates Joplin Inset
JC - Indicates Jefferson City Inset
LA - Indicates Lake of the Ozarks Inset
KC - Indicates Kansas City Inset
SE - Indicates Sedalia Inset
SJ - Indicates St. Joseph Inset
SL - Indicates St. Louis Inset
SP - Indicates Springfield Inset

STATE PARKS AND STATE HISTORIC SITES WITH CAMPING FACILITIES

INDEX KEY

1. Arrow Rock State Historic Site	E-3	23. Montauk State Park	G-6
2. Battle of Athens State Historic Site	G-1	24. Onondaga Cave State Park	G-5
3. Bennett Spring State Park	E-6	25. Pershing State Park	E-2
4. Big Lake State Park	B-2	26. Pomme de Terre State Park	E-5
5. Crowder State Park	D-2	27. Prairie State Park	C-6
6. Cuivre River State Park	H-3	28. Roaring River State Park	D-7
7. Dr. Edmund A. Babler Memorial State Park	H-4	29. Robertsville State Park	H-4
8. Echo Bluff State Park	G-6	30. Rock Bridge Memorial State Park	F-4
9. Finger Lakes State Park	F-3	31. Sam A. Baker State Park	H-6
10. Graham Cave State Park	G-4	32. St. Francois State Park	H-5
11. Ha Ha Tonka State Park	E-5	33. St. Joe State Park	H-5
12. Harry S Truman State Park	D-5	34. Stockton State Park	D-6
13. Hawn State Park	I-5	35. Table Rock State Park	E-7
14. Johnson's Shut-Ins State Park	H-6	36. Taum Sauk Mountain State Park	H-6
15. Knob Noster State Park	D-4	37. Thousand Hills State Park	E-2
16. Lake of the Ozarks State Park	E-5	38. Trail of Tears State Park	J-6
17. Lake Wappapello State Park	H-7	39. Van Meter State Park	E-3
18. Lewis and Clark State Park	B-3	40. Wakonda State Park	G-2
19. Long Branch State Park	F-2	41. Wallace State Park	C-2
20. Mark Twain State Park	F-3	42. Washington State Park	H-5
21. Mastodon State Historic Site	H-4	43. Watkins Woolen Mill State Park and Historic Site	C-3
22. Meramec State Park	G-5	44. Weston Bend State Park	C-3

THIS MAP IS NOT TO BE USED FOR PROMOTIONAL, COMMERCIAL OR POLITICAL PURPOSES.

This official highway map is produced and distributed by MoDOT's Transportation Planning Division. It is furnished free of charge and is intended for travel information only.

For Map Information Contact:
Missouri Department of Transportation
Transportation Planning Division
P.O. Box 270
Jefferson City, MO 65102

MoDOT

LEGEND

MAJOR ROUTES: INTERSTATE; MULTILANE; 2 LANE
EXAMPLE: 26 — 118 — 144. MILEAGE BETWEEN INTERSTATE INTERCHANGES CAN BE DETERMINED BY SUBTRACTING EXIT NUMBERS
OTHER ROUTES: MULTILANE; 2 LANE
TOTAL MILEAGE BETWEEN STARS (25)
MILEAGE BETWEEN JUNCTIONS (11, 15)
ROUTE MARKERS: INTERSTATE MARKER; INTERSTATE MARKER (BUSINESS LOOP OR SPUR); U.S. MARKER; STATE ROUTE MARKER; INTERCHANGE
HIGHWAY ACCESS POINTS: INTERCHANGE; INTERCHANGE EXIT NUMBER
TOURIST INFO CENTER; REST AREA; TRUCK PARKING; ROADSIDE PARK; TOLL BRIDGE; TOLL FERRY; RIVER PORT; RAILROAD
SYMBOLS: HOSPITAL IN AREA (24 HR. EMERGENCY CARE); PUBLIC HOSPITAL; COLLEGE OR UNIVERSITY; AMTRAK STATION; STATE HISTORIC SITE; GREAT RIVER ROAD; AVENUE OF THE SAINTS; KATY TRAIL STATE PARK; LEWIS AND CLARK TRAIL; HISTORIC ROUTE 66; POINT OF INTEREST; MILITARY INSTALLATION; AIRPORT (≥4500', PAVED); CHICAGO TO KANSAS CITY EXPY
POPULATIONS OF CITIES: TEXT SIZE OF TOWN ON MAP AND SYMBOL BELOW INDICATE POPULATION: 0 - 1,000; 1,001 - 5,000; 5,001 - 10,000; 10,001 - 20,000; OVER 20,000
STATE CAPITAL; COUNTY SEAT
MILES 0 5 10 15 20 25

COPYRIGHT JANUARY 2018

HELPFUL NUMBERS

Road Conditions
MoDOT Customer Service
1.888.ASK.MODOT
(888.275.6636)

Missouri State Highway Patrol Emergencies
800.525.5555 or *55 on a cell phone

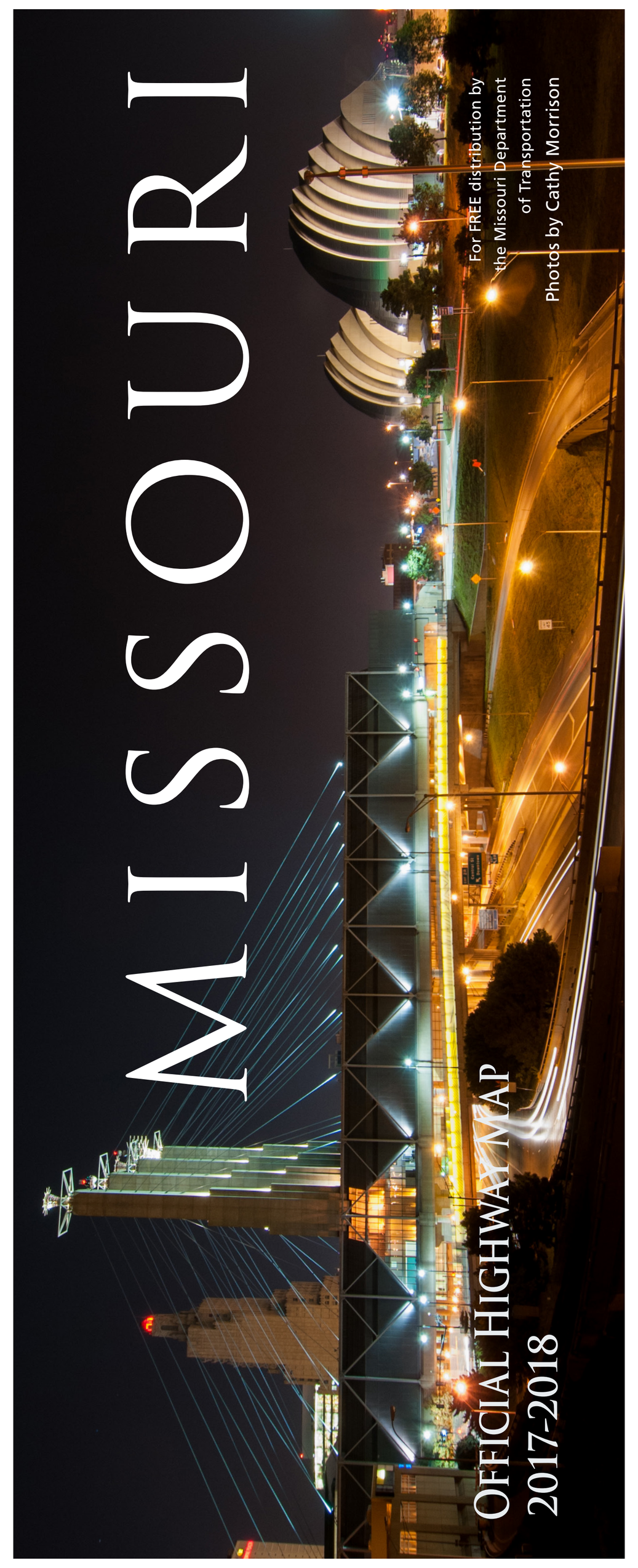



Dear Traveler,

We call this "The Show-Me State" and when you look around you'll understand why. From the Gateway Arch to the Liberty Memorial, from the childhood homes of Walt Disney and Mark Twain to the Ozark Mountains—Missouri is a traveler's paradise.

This map will help you better navigate the cities, lakes, parks and historic sites throughout our beautiful state. Missouri's transportation system is the 7th largest in the country with nearly 34,000 miles of highways and more than 10,000 bridges all designed, maintained and operated by the Missouri Department of Transportation to make your trip as safe as possible.

You can help make the journey even safer for everyone by urging your passengers to buckle up and by putting your phone down as you drive. Don't let yourself be distracted from the scenic wonders of our state.

Whether first-time guest or lifetime resident, I welcome you to enjoy all the Show-Me State has to offer!

Sincerely,

Michael L. Parson
Governor