

Sign Spacing, Device Spacing and Channelizing Taper Lengths

SIGN SPACING (S) FOR ADVANCE SIGN SERIES (1) (2)		
SPEED MPH	UNDIVIDED HIGHWAYS	DIVIDED HIGHWAYS
0-35	200	200
40-45	350	500
50-55	500	1000
60-70	1000	SA-1000 SB-1500 SC-2640

TAPER LENGTHS AND SPACING OF CHANNELIZING DEVICES					
SPEED MPH	MINIMUM TAPER LENGTHS (L) FOR LANE WIDTHS (W)			MAXIMUM CHANNELIZER SPACING	
	10 FT	11 FT	12 FT	THROUGH TAPER	THROUGH WORK AREA
0-35	205	225	245	35	40
40-45	450	495	540	40	80
50-55	550	605	660	50	80
60-70	700	770	840	60	120

NOTES:

DIMENSIONS IN FEET UNLESS OTHERWISE NOTED.

(1) SPACING BETWEEN SIGNS AND SPACING BETWEEN LAST SIGN AND FLAGGER, BEGINNING OF TAPER, OR SIGNED CONDITION

(2) SPACINGS MAY BE ADJUSTED AS NECESSARY TO MEET FIELD CONDITIONS

LONGITUDINAL BUFFER SPACE (B)	
SPEED MPH	BUFFER SPACE
0-35	250
40-45	360
50-55	495
60-70	730

TAPER LENGTH (L):

L = WS FOR 40 MPH OR MORE

L = $\frac{WS^2}{60}$ FOR 35 MPH OR LESS

FOR SHOULDER TAPER USE L/3

WHERE:

L = TAPER LENGTH IN FEET

W = LATERAL SHIFT IN FEET

S = POSTED SPEED IN MPH

TRAFFIC CONTROL DEVICES

GENERAL NOTES:

- SEE STANDARD PLAN 616.10 FOR DETAILS AND ITEMS NOT SHOWN
- EXISTING SIGNS SHALL BE COVERED DURING WORKING HOURS ONLY IF IN CONFLICT WITH TRAFFIC CONTROL PLANS.
- NO DIRECT PAYMENT WILL BE MADE FOR RELOCATING, COVERING, UNCOVERING OR REMOVING SIGNS.
- CONES ALLOWABLE FOR DAYTIME OPERATIONS ONLY.
- LOCATE FLASHING ARROW PANEL AT BEGINNING OF TAPER WHEN FEASIBLE, ARROW PANELS ARE ALWAYS LOCATED BEHIND CHANNELIZERS OR CONES.

TRAFFIC CONTROL LEGEND

• SIGN (SINGLE SIDED)

• SIGN (DOUBLE SIDED)

◁ FLAGGER

▲ DIRECTION INDICATOR BARRICADE

■ CHANNELIZER

E BARRICADE

CHANGEABLE MESSAGE BOARD


FLASHING ARROW PANEL

TMA (TRUCK MOUNTED ATTENUATOR) WITH FLASHING ARROW PANEL

DESCRIPTION


DATE

MISSOURI HIGHWAYS AND TRANSPORTATION
COMMISSION



105 WEST CAPITOL
JEFFERSON CITY, MO 65102
1-888-ASK-MODOT (1-888-275-6636)

NOT TO SCALE




W021 - 5
21

WORK BEYOND THE SHOULDER
UNDIVIDED OR DIVIDED HIGHWAY

TEMPORARY TRAFFIC CONTROL
TA-01
SHEET XX OF XX

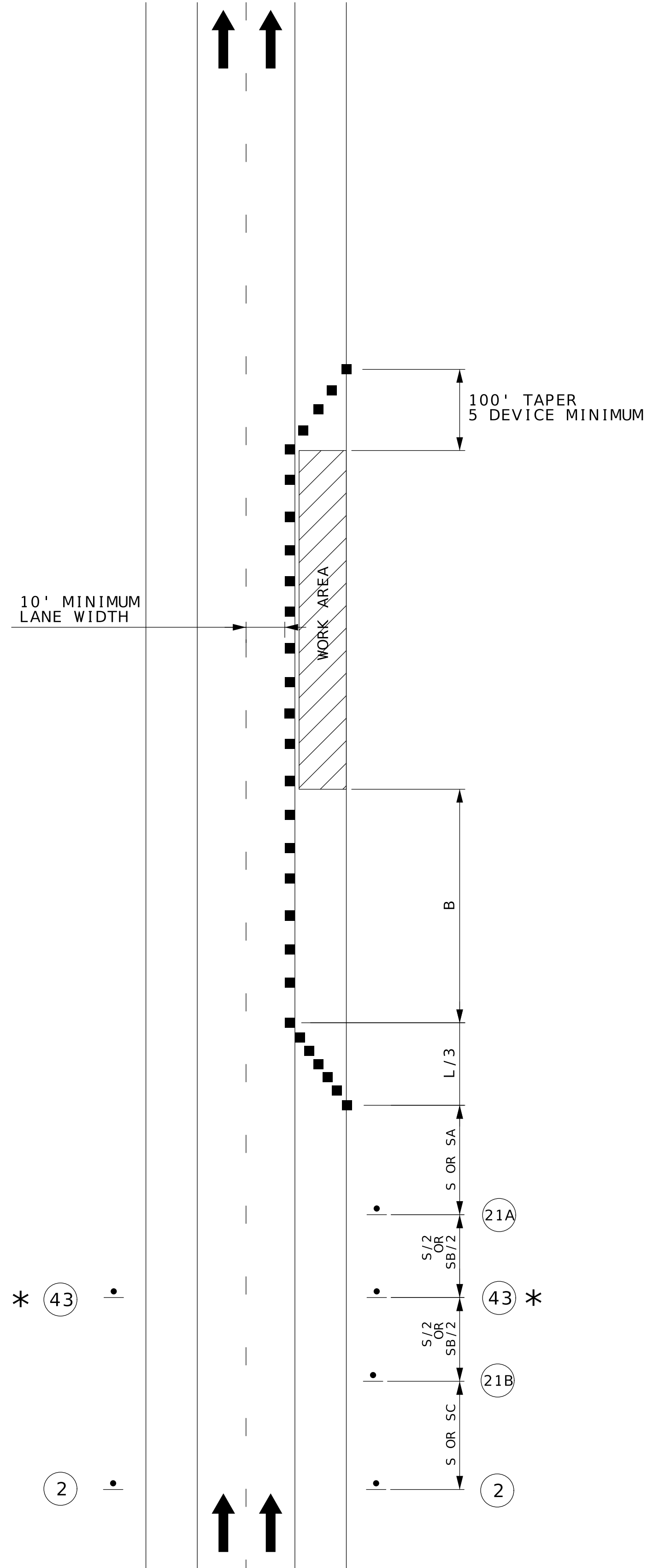
DATE	DESCRIPTION

MISSOURI HIGHWAYS AND TRANSPORTATION COMMISSION



105 WEST CAPITOL
JEFFERSON CITY, MO 65102
1-888-ASK-MODOT (1-888-275-6636)

DATE PREPARED 7/31/2025	
ROUTE	STATE MO
DISTRICT	SHEET NO. TA
COUNTY	
JOB NO.	
CONTRACT ID.	
PROJECT NO.	
BRIDGE NO.	



WO20 - 1
2

BRIDGE
OR
RAMP



WO21 - 5bR
21B



WO21 - 5aR
21A



WO5 - 1

BRIDGE
OR
RAMP



WO7 - 3a


(PLAQUE NOT USED IF LESS THAN ONE MILE.)

43 * OMIT SIGN 43 FOR NO TRAVELWAY ENCROACHMENT.

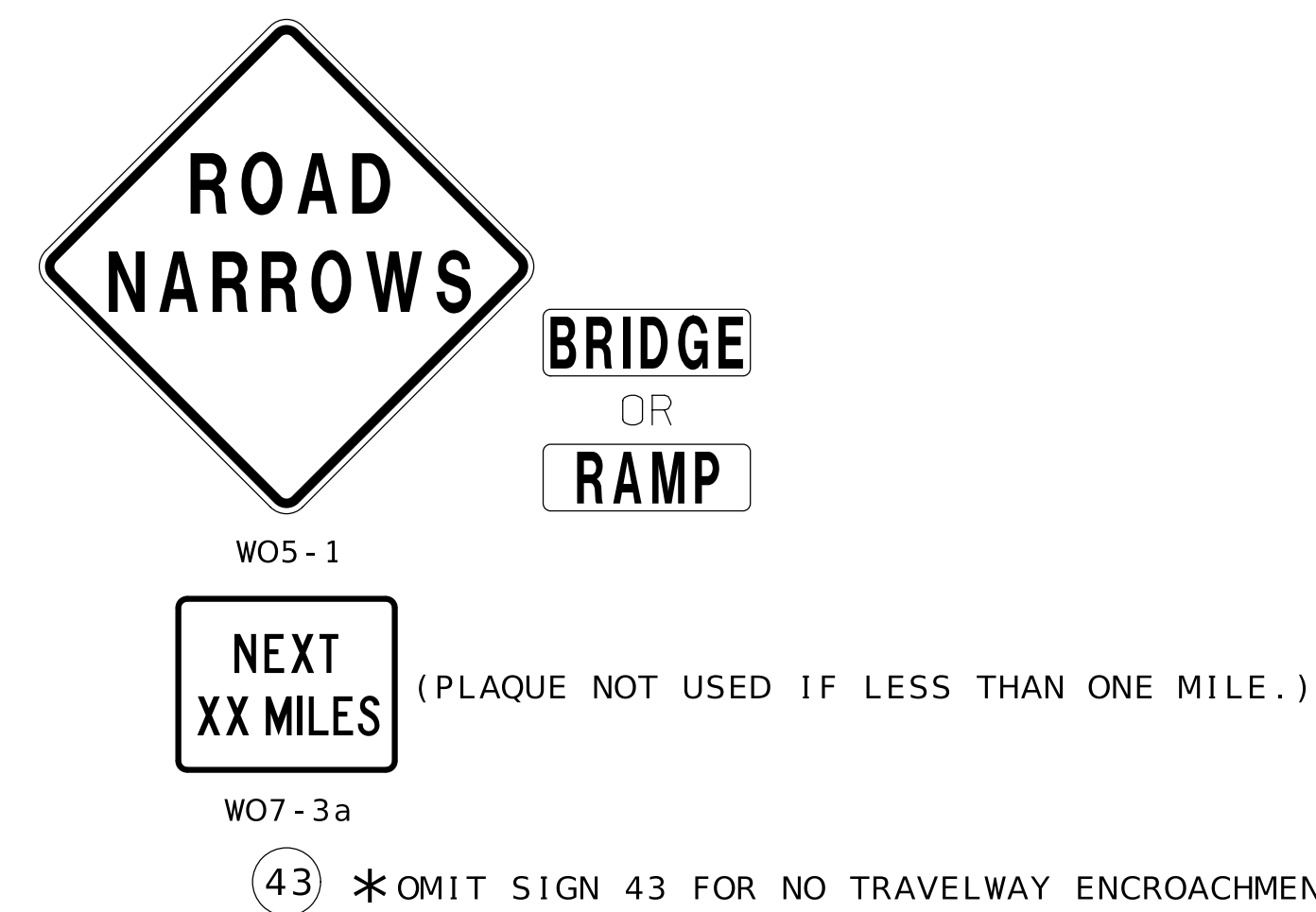
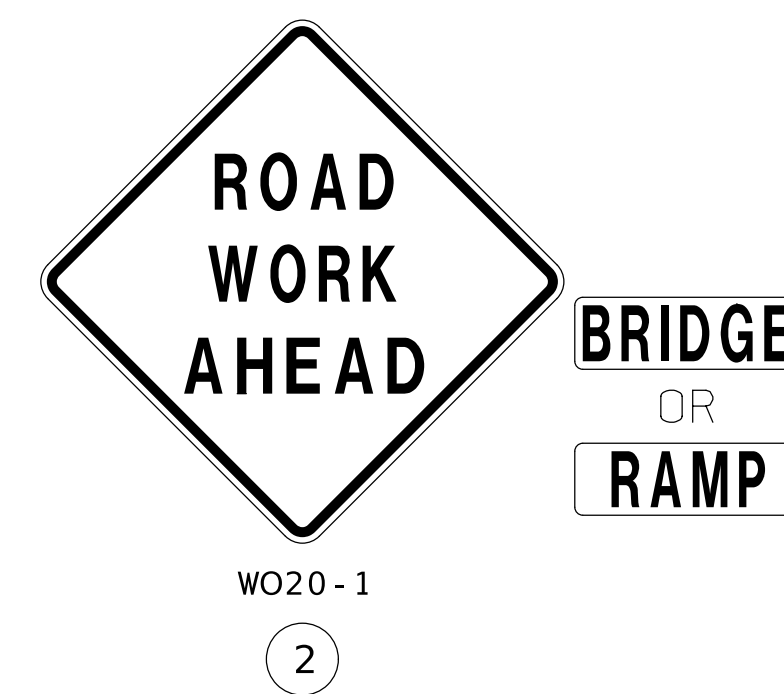
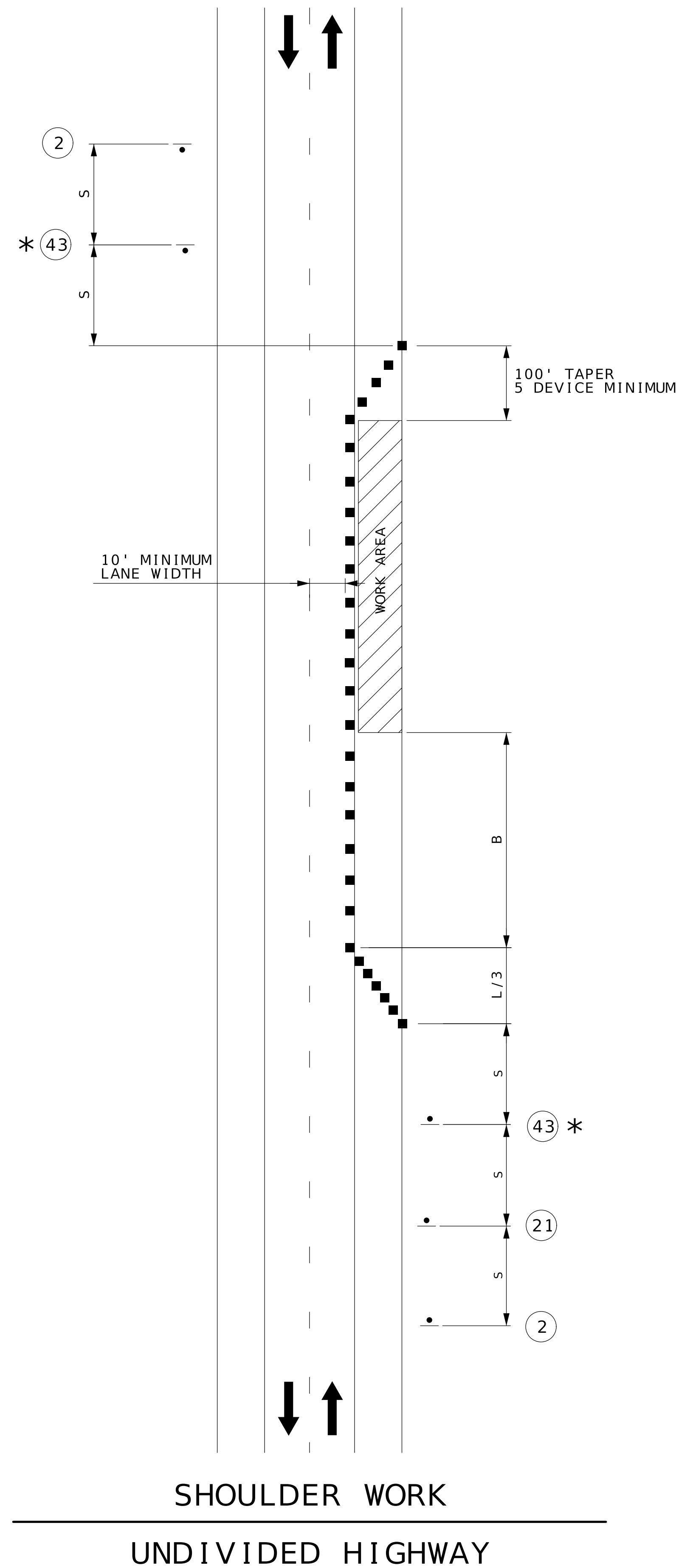
NOT TO SCALE

SHOULDER WORK
DIVIDED HIGHWAY


TEMPORARY TRAFFIC CONTROL
TA-03/TA-05
SHEET XX OF XX

DATE PREPARED 7/31/2025	
ROUTE	STATE MO
DISTRICT	SHEET NO. TA
COUNTY	
JOB NO.	
CONTRACT ID.	
PROJECT NO.	
BRIDGE NO.	
DESCRIPTION	
DATE	
MISSOURI HIGHWAYS AND TRANSPORTATION COMMISSION	
	
105 WEST CAPITOL JEFFERSON CITY, MO 65102 1-888-ASK-MODOT (1-888-275-6636)	

NOT TO SCALE



TEMPORARY TRAFFIC CONTROL
TA-03/TA-06
SHEET XX OF XX

<div><div><p>MISSOURI HIGHWAYS AND TRANSPORTATION COMMISSION</p></div><div><p>105 WEST CAPITOL JEFFERSON CITY, MO 65102 1-888-ASK-MODOT (1-888-275-6636)</p></div></div>		DATE	DESCRIPTION
DATE PREPARED 7/31/2025		ROUTE	STATE MO
DISTRICT		SHEET NO. TA	
COUNTY			
JOB NO.			
CONTRACT ID.			
PROJECT NO.			
BRIDGE NO.			

NOT TO SCALE

NOTES :

UPON APPROVAL OF THE ENGINEER, THE CONTRACTOR MAY PROVIDE ADDITIONAL PROTECTIVE TRUCKS EQUIPPED WITH PROPER WARNING DEVICES.

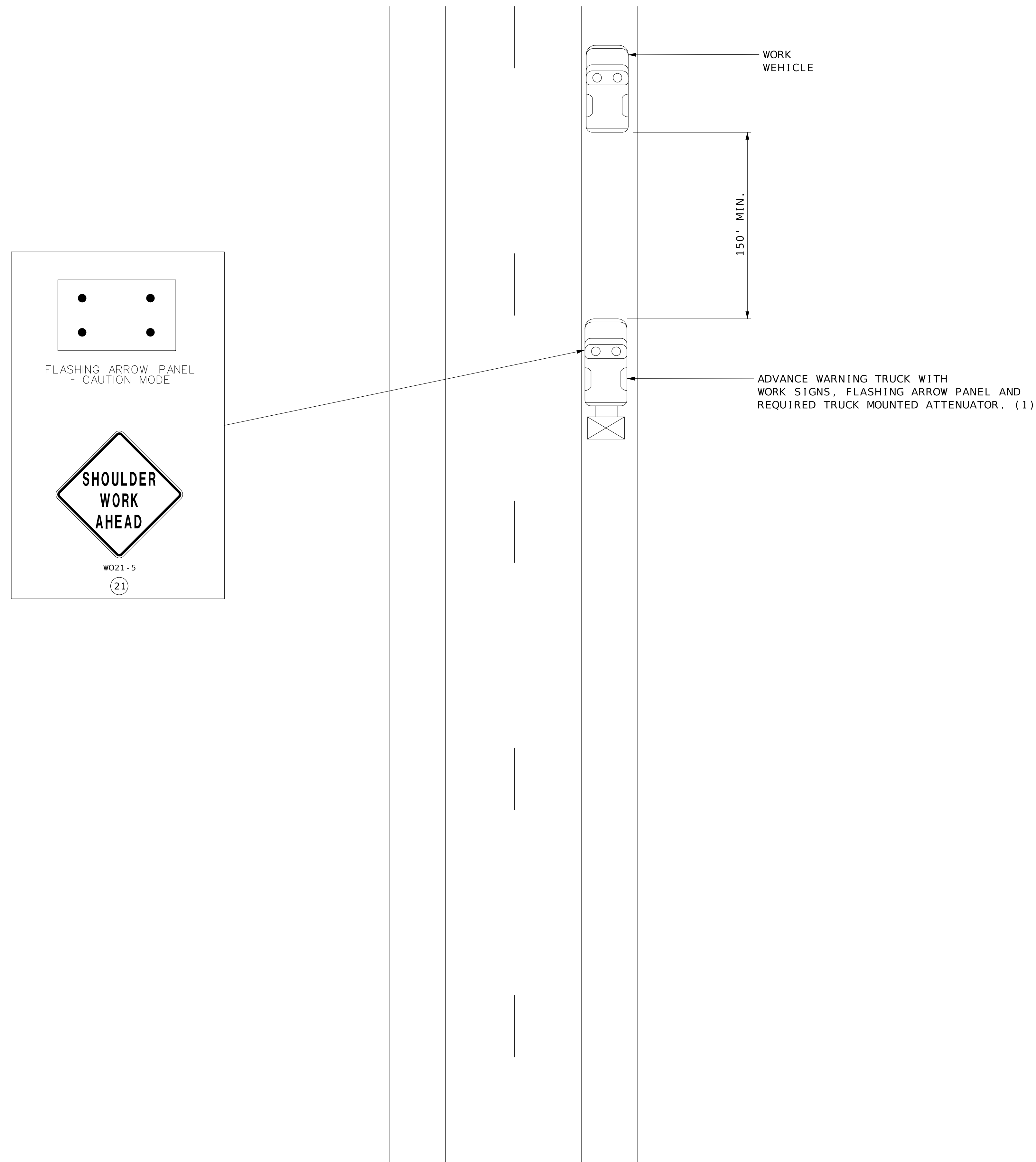
PROTECTIVE TRUCKS AND WORK VEHICLES SHALL DISPLAY HIGH-INTENSITY ROTATING, FLASHING, OSCILLATING, OR STROBE LIGHTS.

VEHICLE HAZARD WARNING SIGNALS SHALL NOT BE USED INSTEAD OF THE VEHICLE'S HIGH-INTENSITY ROTATING, FLASHING, OSCILLATING, OR STROBE LIGHTS.

VEHICLE-MOUNTED SIGNS SHALL BE MOUNTED IN A MANNER SUCH THAT THEY ARE NOT OBSCURED BY EQUIPMENT OR SUPPLIES. SIGN LEGENDS ON VEHICLE-MOUNTED SIGNS SHALL BE COVERED OR TURNED FROM VIEW WHEN WORK IS NOT IN PROGRESS.

FLASHING ARROW PANELS SHALL BE INCIDENTAL TO TRUCK MOUNTED
ATTENUATORS, WHEREVER USED. NO ADDITIONAL PAYMENT WILL BE MADE.

(1) ADVANCE WARNING TRUCK IS POSITIONED AT VERTICAL OR HORIZONTAL CURVES THAT RESTRICT SIGHT DISTANCE OR SPACING SHOWN, WHICHEVER IS GREATER.

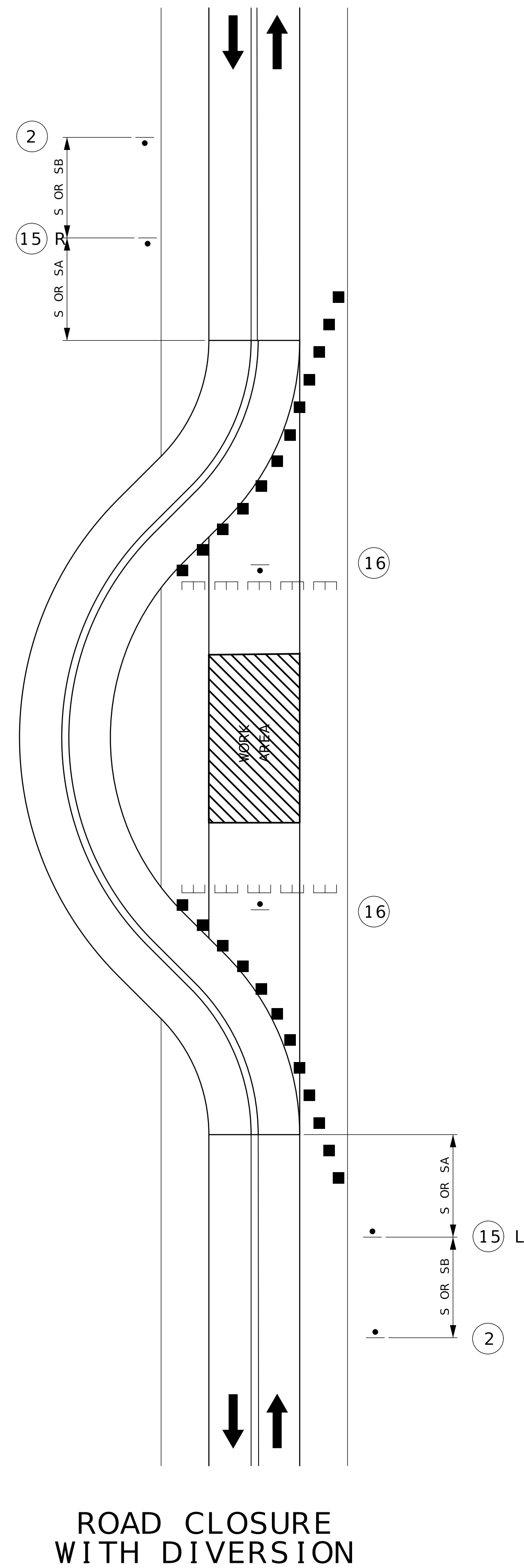


MOBILE ON SHOULDER


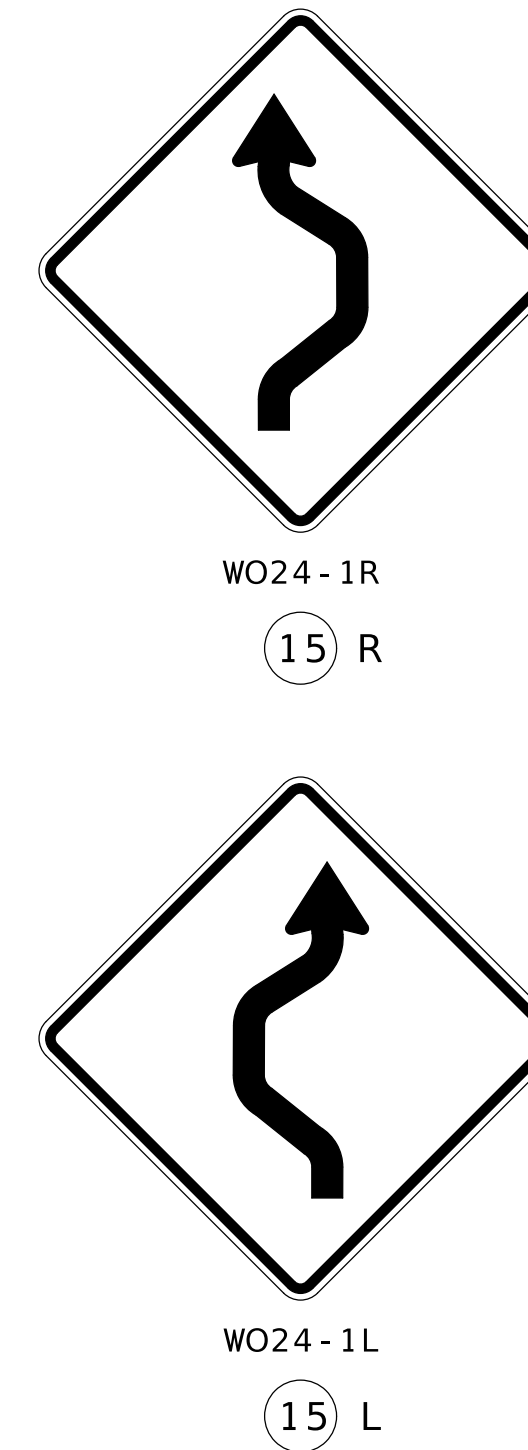
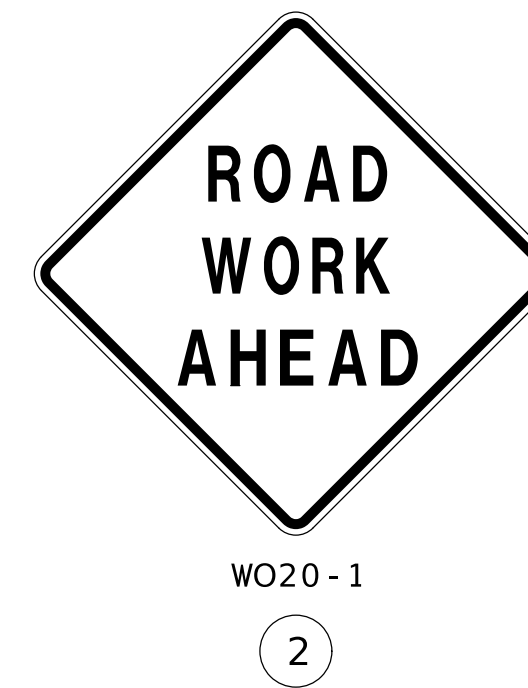
TEMPORARY TRAFFIC CONTROL
TA-04
SHEET XX OF XX

[illegible]

NOT TO SCALE

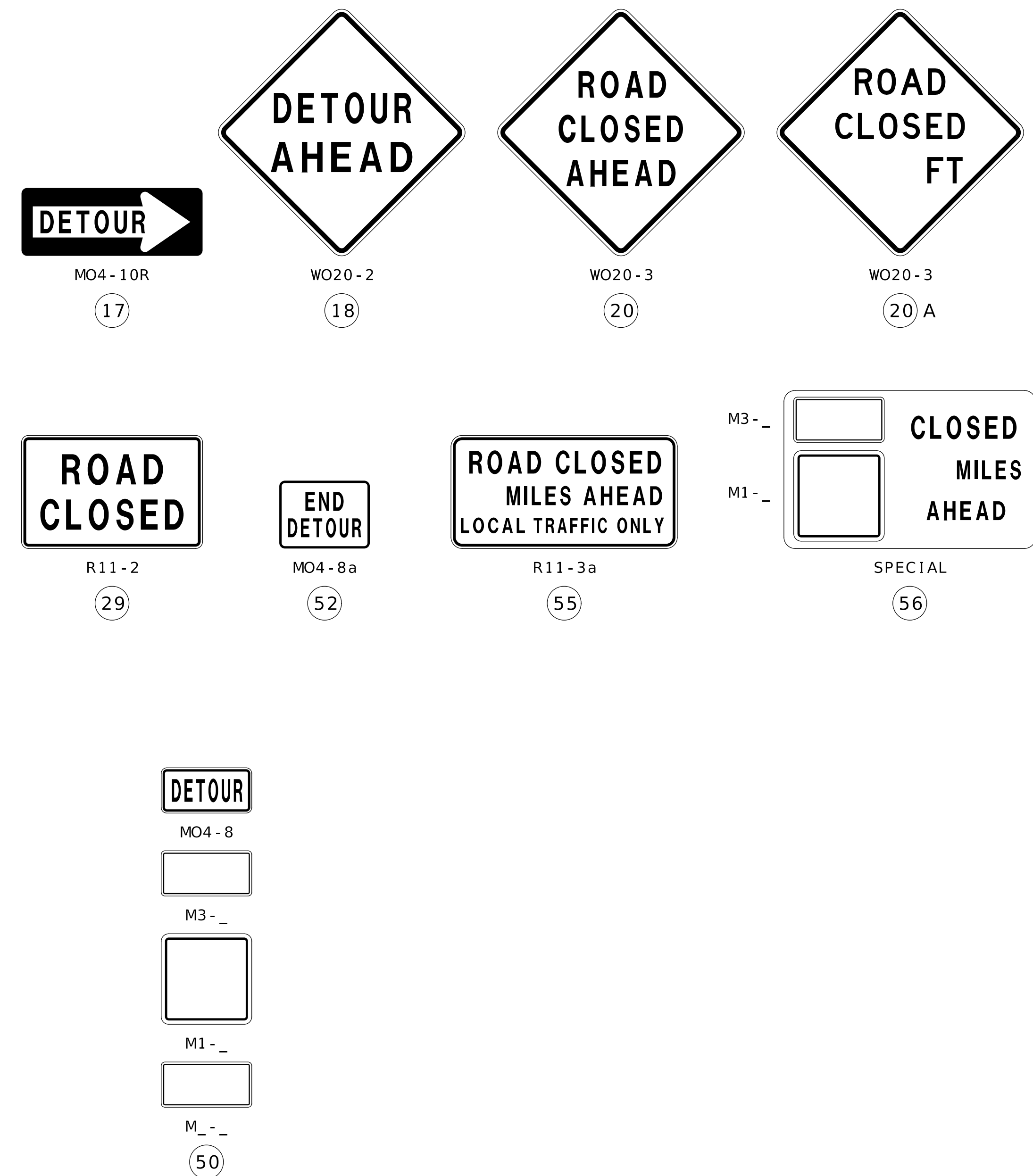


ROAD CLOSURE WITH DIVERSION



TEMPORARY TRAFFIC CONTROL
TA-07
SHEET XX OF XX


[illegible]



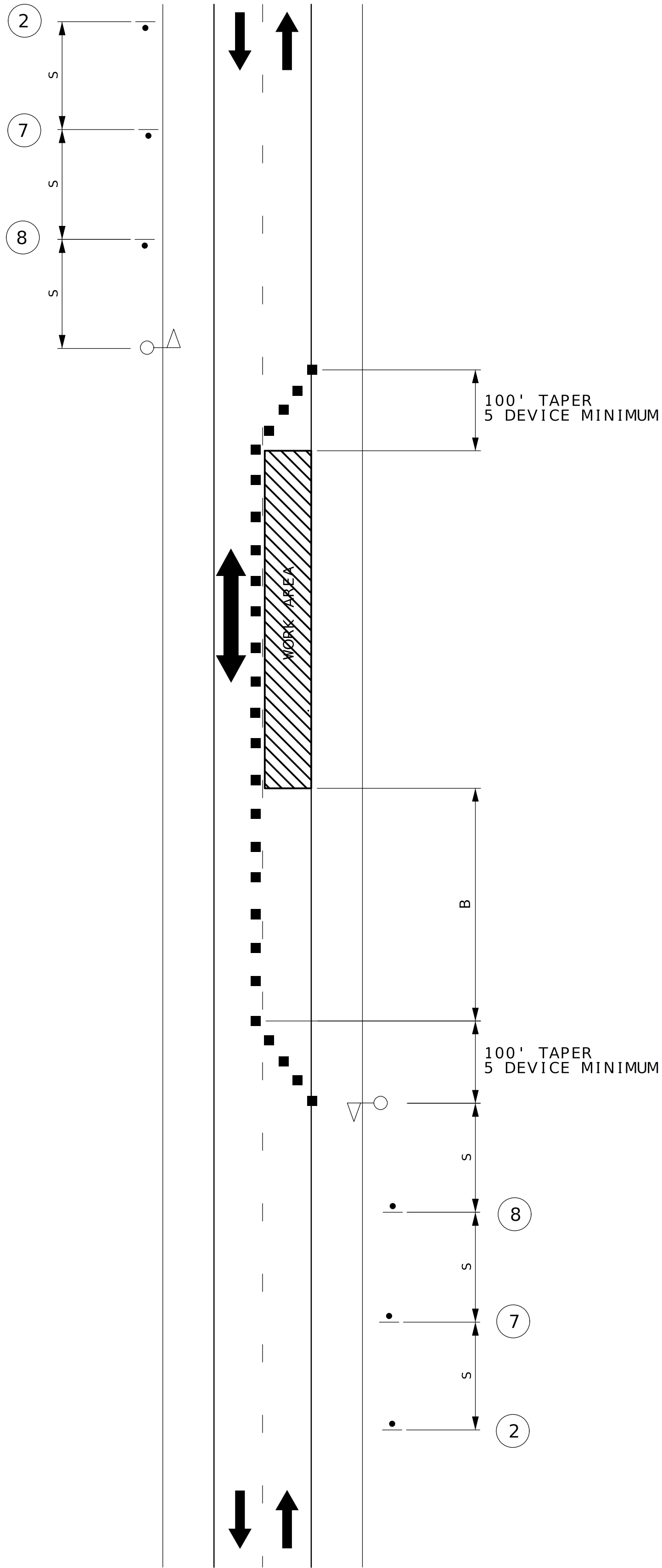
BETWEEN INTERSECTIONS, SIGNS ARE SPACED AT APPROXIMATELY TWO-MILE INTERVALS. WHEN A SIGN PLACED AT THE TWO-MILE INTERVAL FALLS WITHIN $\frac{1}{2}$ MILE OF A SIGN PLACED AFTER AN INTERSECTION, THE SIGN PLACED AT THE TWO-MILE INTERVAL MAY BE OMITTED.

TEMPORARY TRAFFIC CONTROL
TA-09
SHEET XX OF XX

NOT TO SCALE

[illegible]

105 WEST CAPITOL
JEFFERSON CITY, MO 65102
1-888-ASK-MODOT (1-888-275-6636)



LANE CLOSURE
ON TWO-LANE ROAD
USING FLAGGERS



WO20-1
2




WO20-4
7

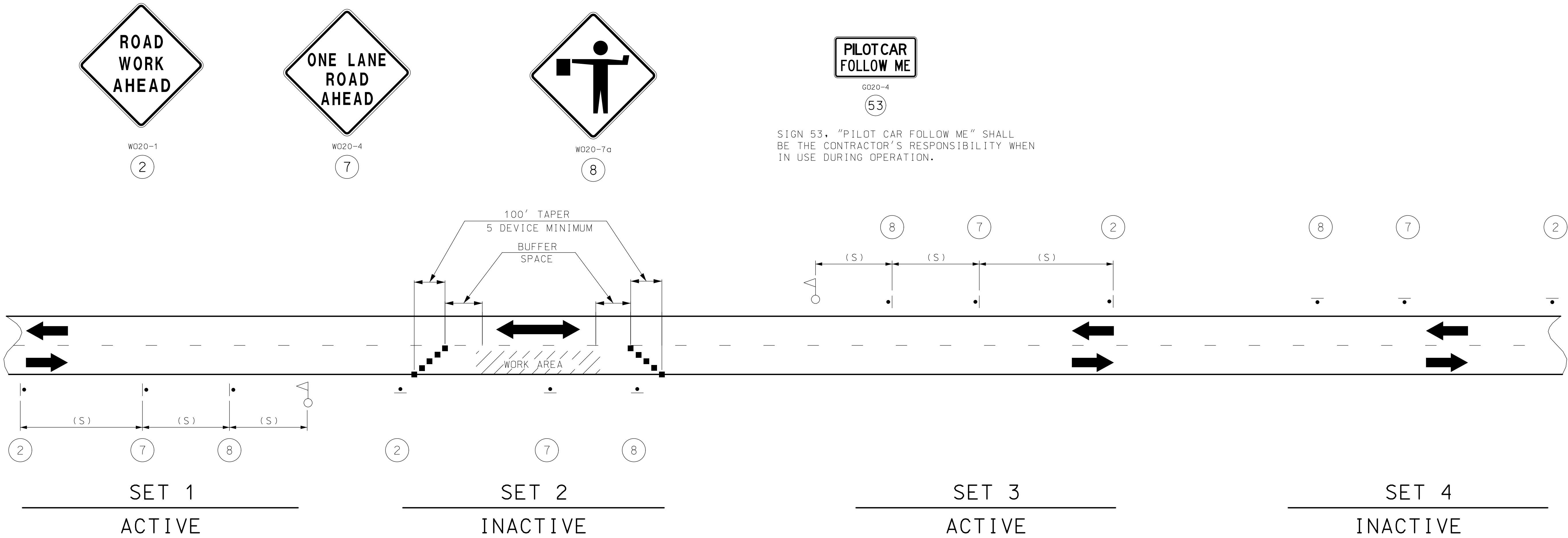


WO20-7a
8

NOT TO SCALE

DATE PREPARED 11/21/2025	
ROUTE	STATE MO
DISTRICT	SHEET NO. TA
COUNTY	
JOB NO.	
CONTRACT ID.	
PROJECT NO.	
BRIDGE NO.	
DESCRIPTION	
DATE	
MISSOURI HIGHWAYS AND TRANSPORTATION COMMISSION	
	
105 WEST CAPITOL JEFFERSON CITY, MO 65102 1-888-ASK-MODOT (1-888-275-6636)	

NOT TO SCALE



NOTES:

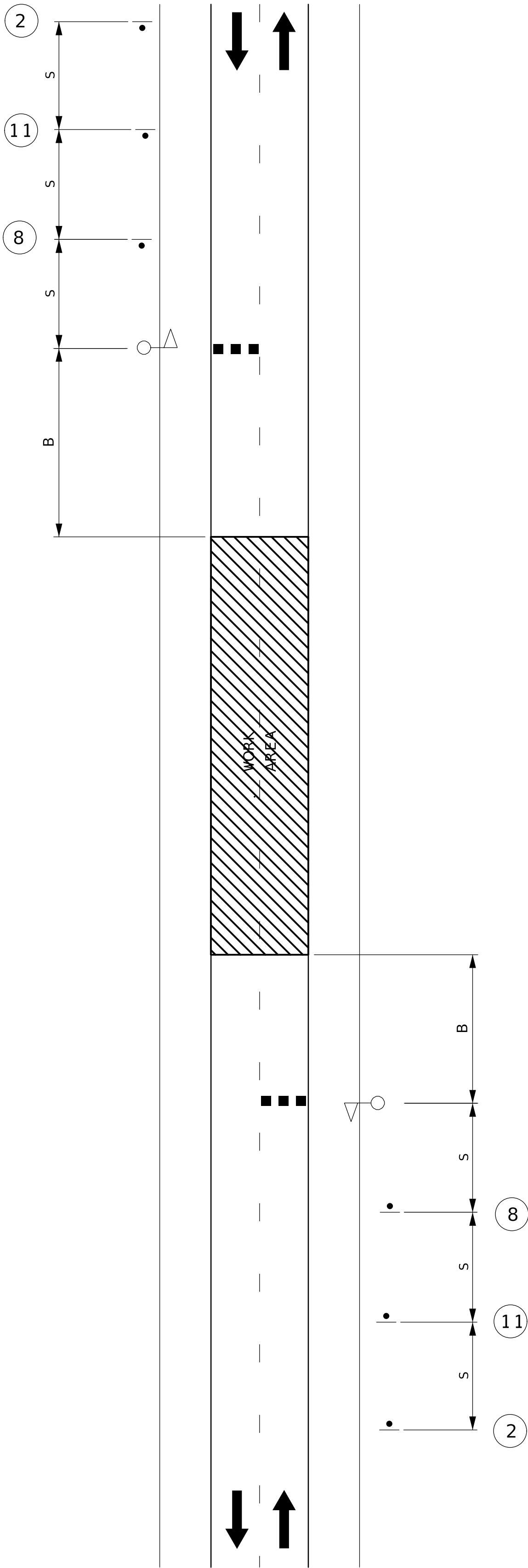
THIS PLAN IS FOR DAYLIGHT FLAGGING OPERATIONS ONLY. WHEN NIGHT WORK IS REQUIRED, OR OTHERWISE ALLOWED BY THE ENGINEER, WORK ZONE LIGHTING SHALL BE PROVIDED IN ACCORDANCE WITH SEC 616.5.2.

CHANNELIZING DEVICES LOCATED DOWNSTREAM OF THE ONE-LANE, TWO-WAY TAPER ARE OPTIONAL. THESE DEVICES SHOULD BE ELIMINATED WHEN THEIR USE WILL REDUCE THE USABLE LANE WIDTH, INCLUDING ANY ACCEPTABLE SHOULDERS, TO LESS THAN 10' OR WILL SIGNIFICANTLY AFFECT THE RESURFACING OPERATION.

SIGN SETS 1 AND 3 ARE ACTIVE AND (I.E., SIGNS FACE ONCOMING TRAFFIC) SIGN SETS 2 AND 4 ARE INACTIVE (I.E., SIGNS DO NOT FACE EITHER DIRECTION OF TRAFFIC) WHEN THE RESURFACING OPERATION IS LOCATED BETWEEN SIGN SETS 1 AND 3.

WHEN SIGN SETS 2 AND 4 ARE ACTIVE, SIGN SETS 1 AND 3 BECOME INACTIVE AND ARE ADVANCED TO BECOME SETS 2 AND 4 WITH SIGN LEGENDS TURNED AWAY FROM BOTH DIRECTIONS OF TRAFFIC. WHEN THE RESURFACING OPERATION ADVANCES TO BETWEEN SIGN SETS 2 AND 4, SIGN SETS 2 AND 4 BECOME ACTIVE (I.E., NEW SIGN SETS 1 AND 3) AND SIGN SETS 1 AND 3 ADVANCED IN THE DIRECTION OF THE OPERATION (I.E., NEW SIGN SETS 2 AND 4).

DATE PREPARED 7/31/2025	
ROUTE	STATE MO
DISTRICT	SHEET NO. TA
COUNTY	
JOB NO.	
CONTRACT ID.	
PROJECT NO.	
BRIDGE NO.	
DESCRIPTION	
DATE	
MISSOURI HIGHWAYS AND TRANSPORTATION COMMISSION	
<div>105 WEST CAPITOL JEFFERSON CITY, MO 65102 1-888-ASK-MODOT (1-888-275-6636)</div> <div></div>	



TEMPORARY ROAD CLOSURE



WO20 - 1

2



WO3 - 4

11



WO20 - 7a

8

NOT TO SCALE

DATE PREPARED 7/31/2025	
ROUTE	STATE MO
DISTRICT	SHEET NO. TA
COUNTY	
JOB NO.	
CONTRACT ID.	
PROJECT NO.	
BRIDGE NO.	
DESCRIPTION	
DATE	
MISSOURI HIGHWAYS AND TRANSPORTATION COMMISSION	
105 WEST CAPITOL JEFFERSON CITY, MO 65102 1-888-ASK-MODOT (1-888-275-6636)	

NOT TO SCALE

NOTES:

UPON APPROVAL OF THE ENGINEER, THE CONTRACTOR MAY PROVIDE ADDITIONAL PROTECTIVE TRUCKS EQUIPPED WITH PROPER WARNING DEVICES.

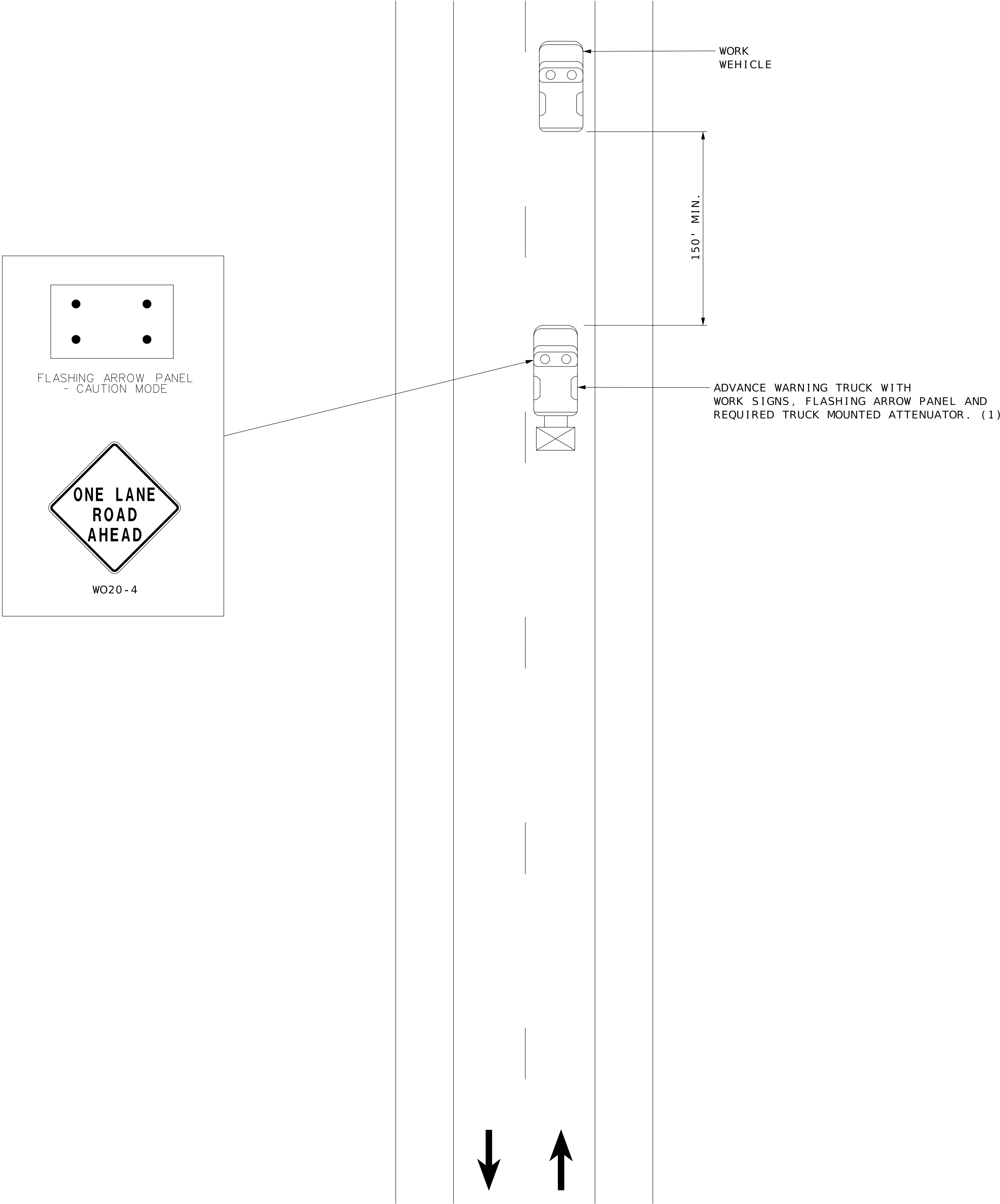
PROTECTIVE TRUCKS AND WORK VEHICLES SHALL DISPLAY HIGH-INTENSITY ROTATING, FLASHING, OSCILLATING, OR STROBE LIGHTS.

VEHICLE HAZARD WARNING SIGNALS SHALL NOT BE USED INSTEAD OF THE VEHICLE'S HIGH-INTENSITY ROTATING, FLASHING, OSCILLATING, OR STROBE LIGHTS.

VEHICLE-MOUNTED SIGNS SHALL BE MOUNTED IN A MANNER SUCH THAT THEY ARE NOT OBSCURED BY EQUIPMENT OR SUPPLIES. SIGN LEGENDS ON VEHICLE-MOUNTED SIGNS SHALL BE COVERED OR TURNED FROM VIEW WHEN WORK IS NOT IN PROGRESS.


FLASHING ARROW PANELS SHALL BE INCIDENTAL TO TRUCK MOUNTED ATTENUATORS, WHEREVER USED. NO ADDITIONAL PAYMENT WILL BE MADE.

(1) ADVANCE WARNING TRUCK IS POSITIONED AT VERTICAL OR HORIZONTAL CURVES THAT RESTRICT SIGHT DISTANCE OR SPACING SHOWN, WHICHEVER IS GREATER.



DESCRIPTION	DATE

MISSOURI HIGHWAYS AND TRANSPORTATION COMMISSION



105 WEST CAPITOL
JEFFERSON CITY, MO 65102
1-888-ASK-MODOT (1-888-275-6636)

NOT TO SCALE

NOTES:

UPON APPROVAL OF THE ENGINEER, THE CONTRACTOR MAY PROVIDE ADDITIONAL PROTECTIVE TRUCKS EQUIPPED WITH PROPER WARNING DEVICES.

PROTECTIVE TRUCKS AND WORK VEHICLES SHALL DISPLAY HIGH-INTENSITY ROTATING, FLASHING, OSCILLATING, OR STROBE LIGHTS.

VEHICLE HAZARD WARNING SIGNALS SHALL NOT BE USED INSTEAD OF THE VEHICLE'S HIGH-INTENSITY ROTATING, FLASHING, OSCILLATING, OR STROBE LIGHTS.

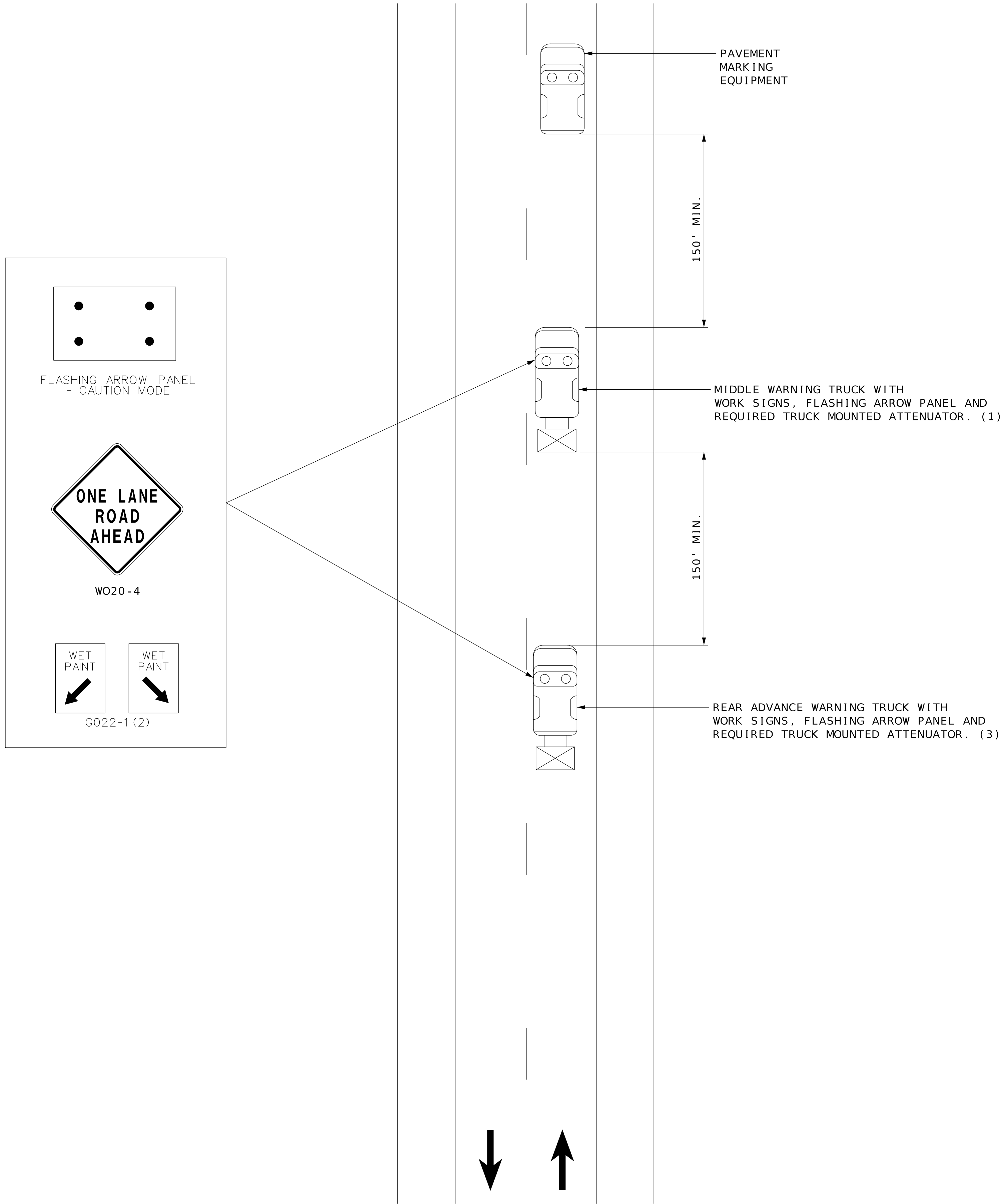
VEHICLE-MOUNTED SIGNS SHALL BE MOUNTED IN A MANNER SUCH THAT THEY ARE NOT OBSCURED BY EQUIPMENT OR SUPPLIES. SIGN LEGENDS ON VEHICLE-MOUNTED SIGNS SHALL BE COVERED OR TURNED FROM VIEW WHEN WORK IS NOT IN PROGRESS.

FLASHING ARROW PANELS SHALL BE INCIDENTAL TO TRUCK MOUNTED ATTENUATORS, WHEREVER USED. NO ADDITIONAL PAYMENT WILL BE MADE.


(1) TRUCK IS OPTIONAL ON TWO-LANE UNDIVIDED HIGHWAYS IF SIGNING AND ARROW BOARD ARE MOUNTED ON THE PAVEMENT MARKING EQUIPMENT.

(2) WET PAINT SIGNS ARE INSTALLED TO INDICATE THE SIDE IN WHICH THE PAVEMENT MARKING MATERIAL IS BEING APPLIED. AT THE CONTRACTOR'S OPTION, A FRONT FACING WET PAINT SIGN MAY BE INSTALLED ON THE LEFT SIDE OF THE PAVEMENT MARKING EQUIPMENT.

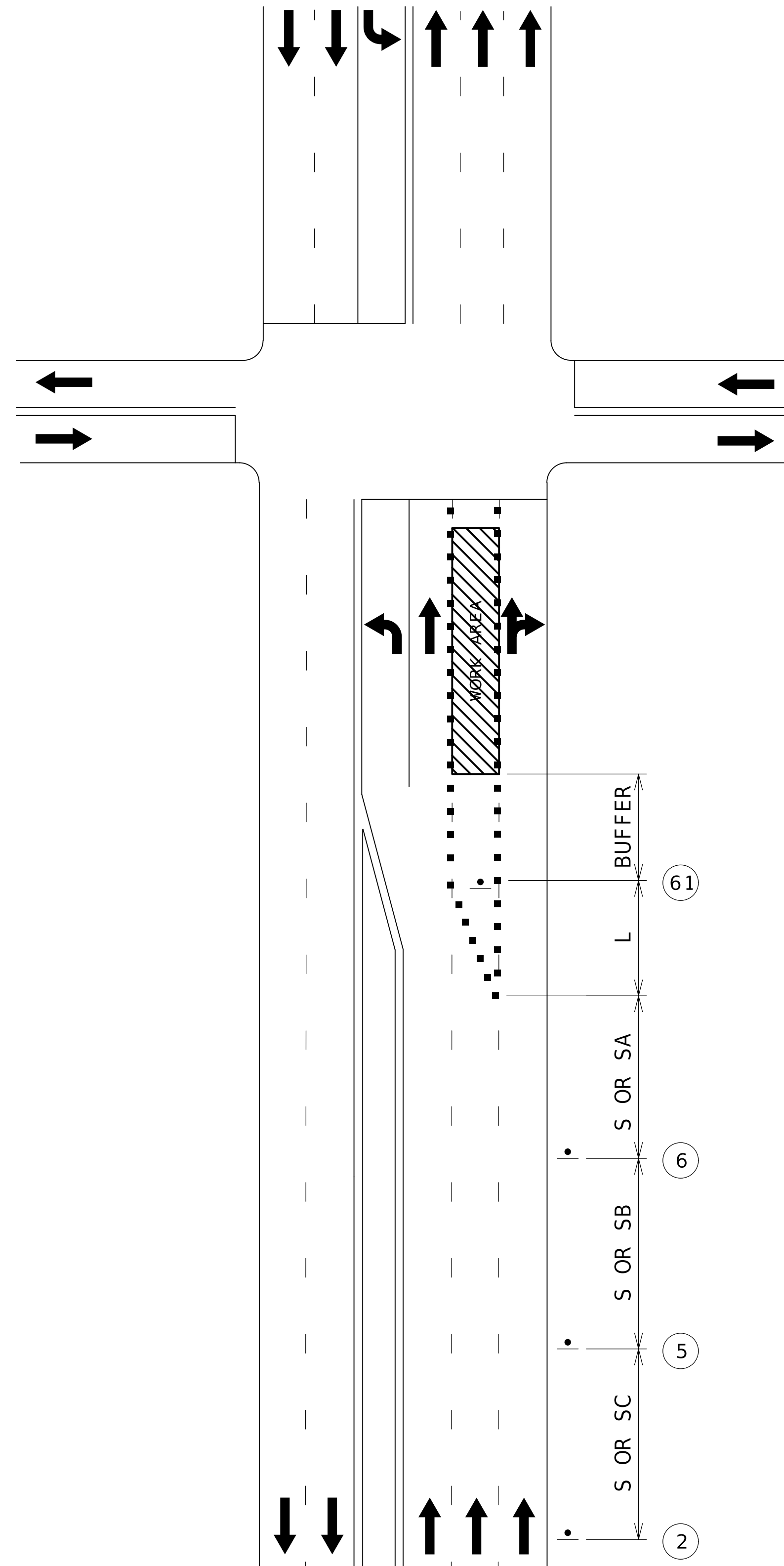
(3) REAR WARNING TRUCK IS POSITIONED AT THE NO TRACK POINT OF THE PAVEMENT MARKING MATERIAL, OR VERTICAL OR HORIZONTAL CURVES THAT RESTRICT SIGHT DISTANCE, OR SPACING SHOWN, WHICHEVER IS GREATER.



STRIPING ON TWO-LANE HIGHWAY

DATE PREPARED 7/31/2025	
ROUTE	STATE MO
DISTRICT	SHEET NO. TA
COUNTY	
JOB NO.	
CONTRACT ID.	
PROJECT NO.	
BRIDGE NO.	
DESCRIPTION	
DATE	
MISSOURI HIGHWAYS AND TRANSPORTATION COMMISSION	
	
105 WEST CAPITOL JEFFERSON CITY, MO 65102 1-888-ASK-MODOT (1-888-275-6636)	

NOT TO SCALE



NEAR LANE CLOSURE ON SIDE OF INTERSECTION



WO20-1




WO20 - 5

CENTER
OR
LEFT



WO20-6a

CENTER
OR
LEFT

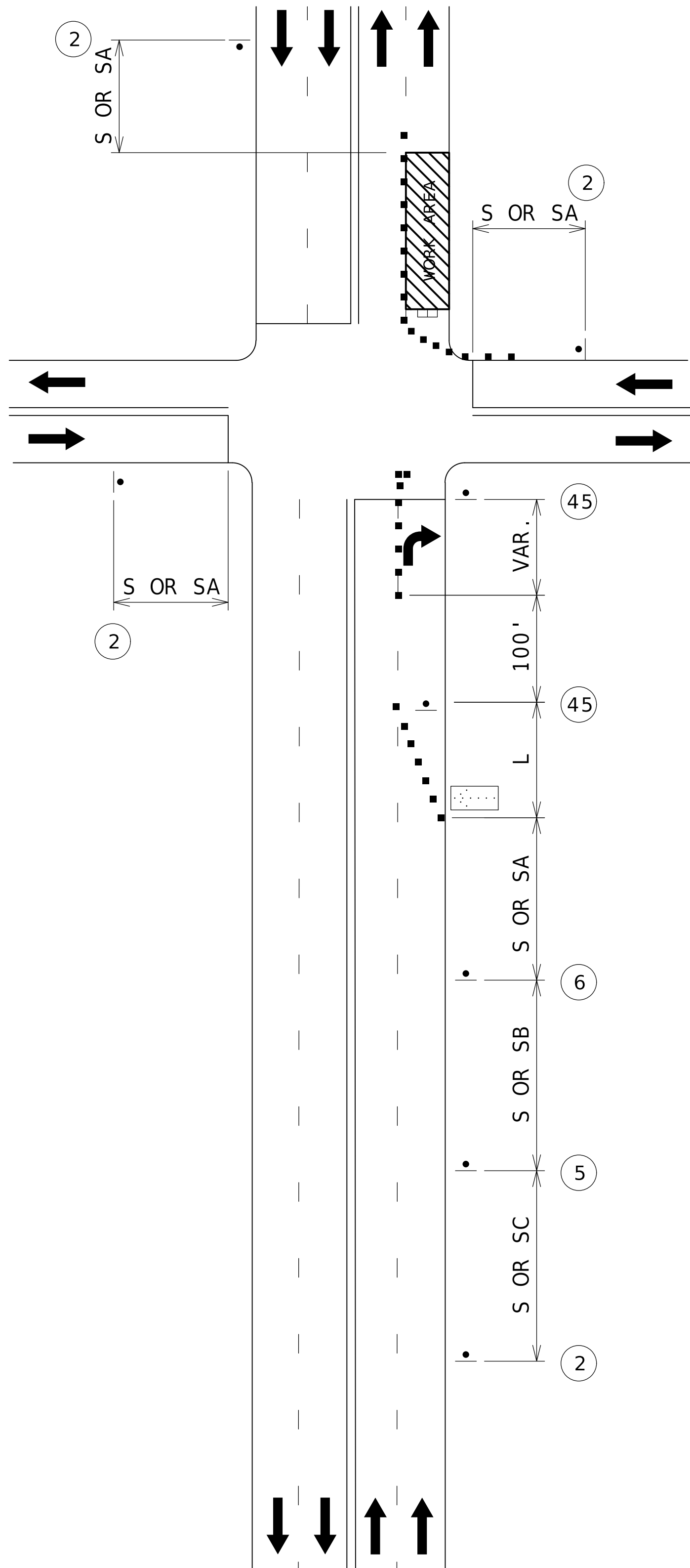


WO12-1

TEMPORARY TRAFFIC CONTROL
TA-21
SHEET XX OF XX

[illegible]

NOT TO SCALE



RIGHT LANE CLOSURE ON
FAR SIDE OF INTERSECTION



WO20-1
2



WO20-5
5

CENTER
OR
LEFT




WO20-6a
6

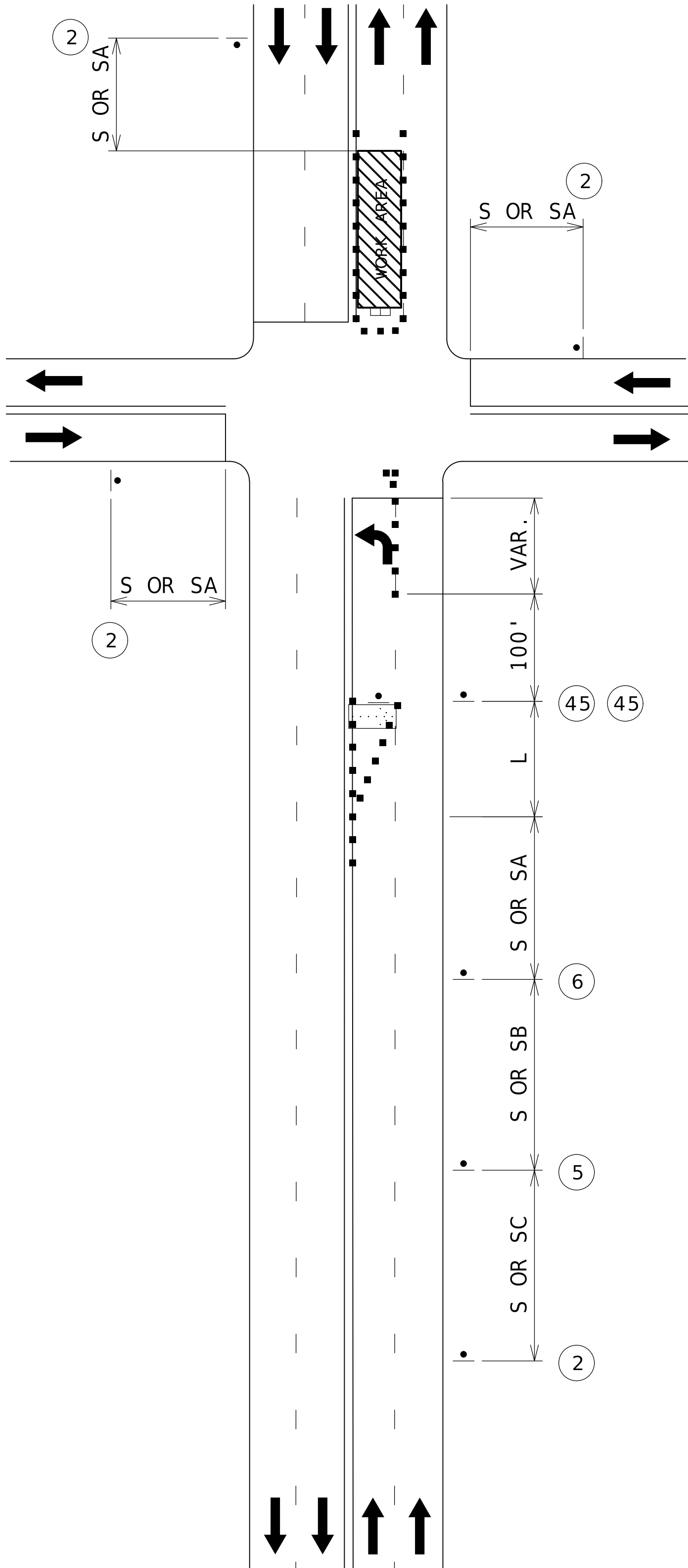
CENTER
OR
LEFT



R3-7R
45

DATE PREPARED 7/31/2025	
ROUTE	STATE MO
DISTRICT	SHEET NO. TA
COUNTY	
JOB NO.	
CONTRACT ID.	
PROJECT NO.	
BRIDGE NO.	
DESCRIPTION	
DATE	
MISSOURI HIGHWAYS AND TRANSPORTATION COMMISSION	
 105 WEST CAPITOL JEFFERSON CITY, MO 65102 1-888-ASK-MODOT (1-888-275-6636)	

NOT TO SCALE



LEFT LANE CLOSURE ON
FAR SIDE OF INTERSECTION



WO20-1
2



WO20-5
5

CENTER
OR
LEFT




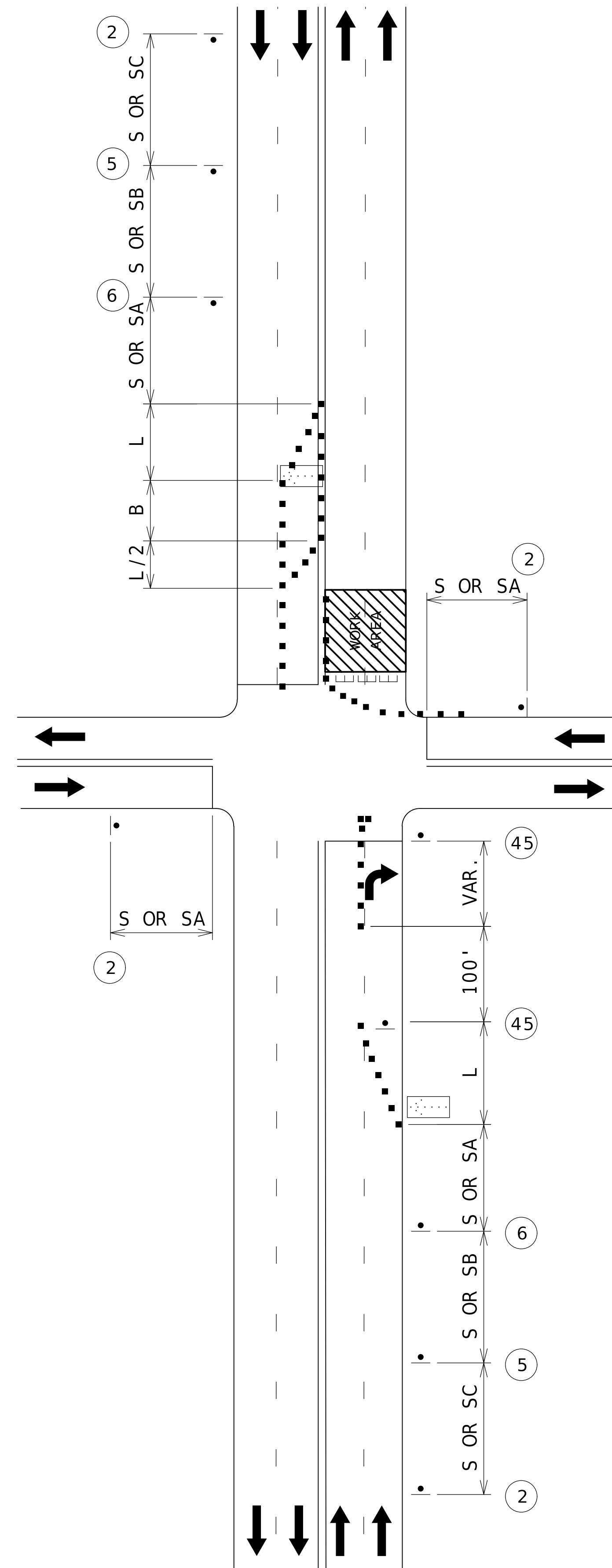
WO20-6a
6

CENTER
OR
LEFT



R3-7L
45

DATE PREPARED 7/31/2025	
ROUTE	STATE MO
DISTRICT	SHEET NO. TA
COUNTY	
JOB NO.	
CONTRACT ID.	
PROJECT NO.	
BRIDGE NO.	
DESCRIPTION	
DATE	
MISSOURI HIGHWAYS AND TRANSPORTATION COMMISSION	
	
105 WEST CAPITOL JEFFERSON CITY, MO 65102 1-888-ASK-MODOT (1-888-275-6636)	



HALF ROAD CLOSURE ON
FAR SIDE OF INTERSECTION

NOT TO SCALE



WO20 - 1



WO20 - 5

CENTER
OR
LEFT



WO20 - 6 a

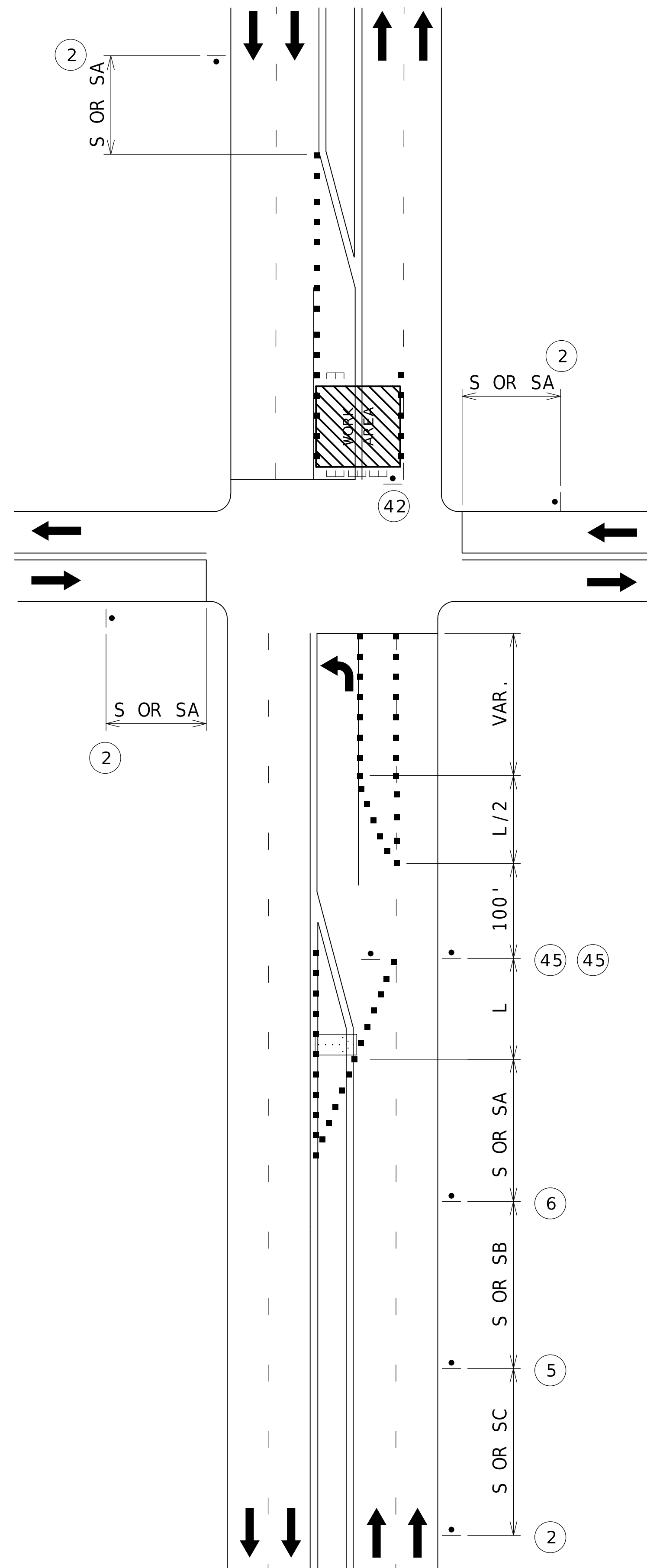
CENTER
OR
LEFT



R3 - 7R

[illegible]

TEMPORARY TRAFFIC CONTROL
TA-24
SHEET XX OF XX



MULTIPLE LANE CLOSURES AT AN INTERSECTION

NOT TO SCALE



WO20-1

2



WO20 - 5

5

CENTER
OR
LEFT



WO20 - 6 a

6

CENTER
OR
LEFT



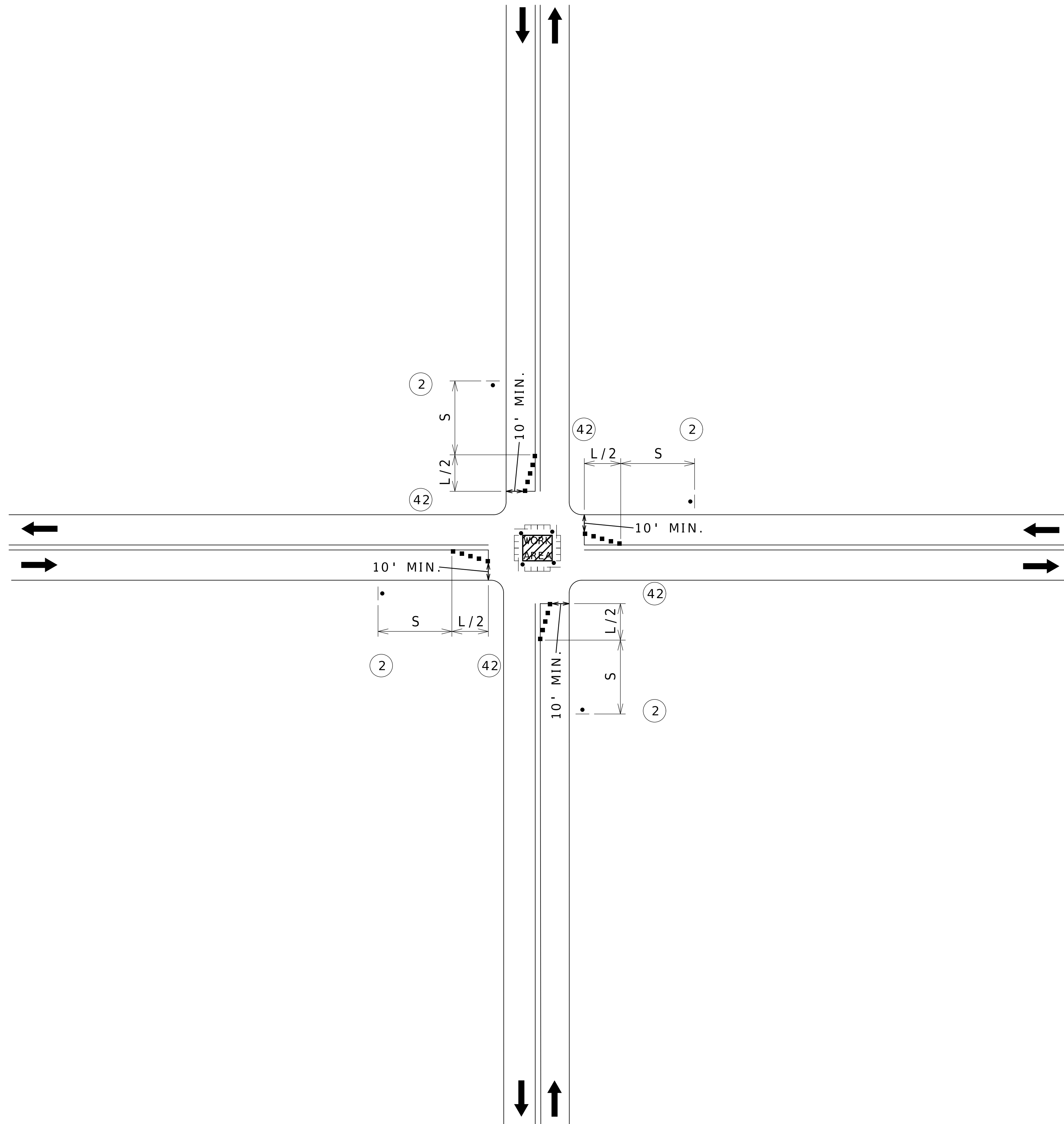
R3-7L

45

TEMPORARY TRAFFIC CONTROL
TA-25
SHEET XX OF XX

[illegible]

NOT TO SCALE




CLOSURE IN THE CENTER OF INTERSECTION



ROAD
WORK
AHEAD

WO20 - 1


2

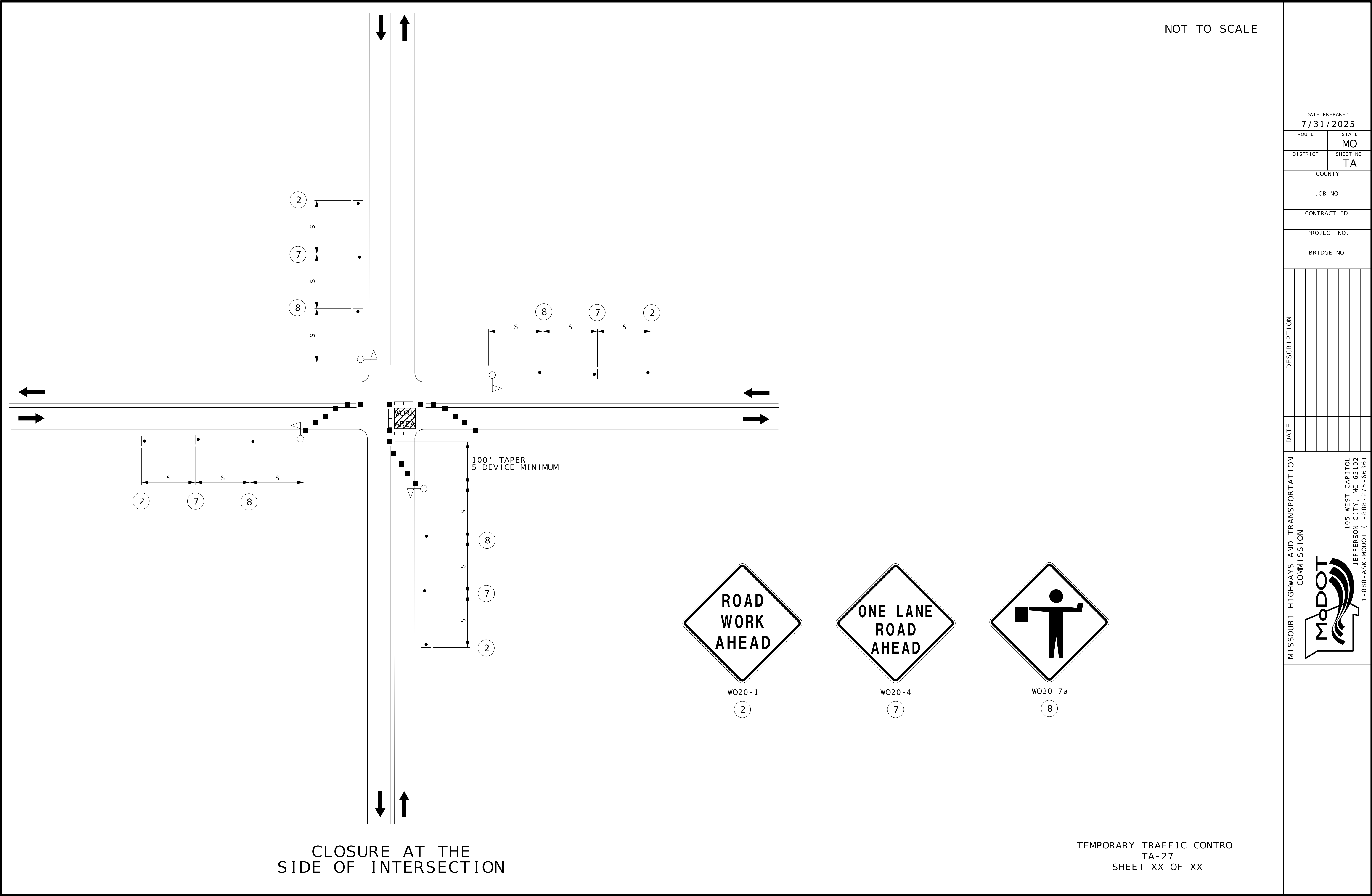


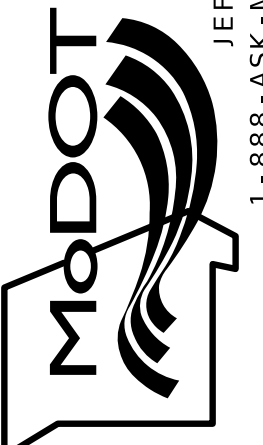
R4 - 7a

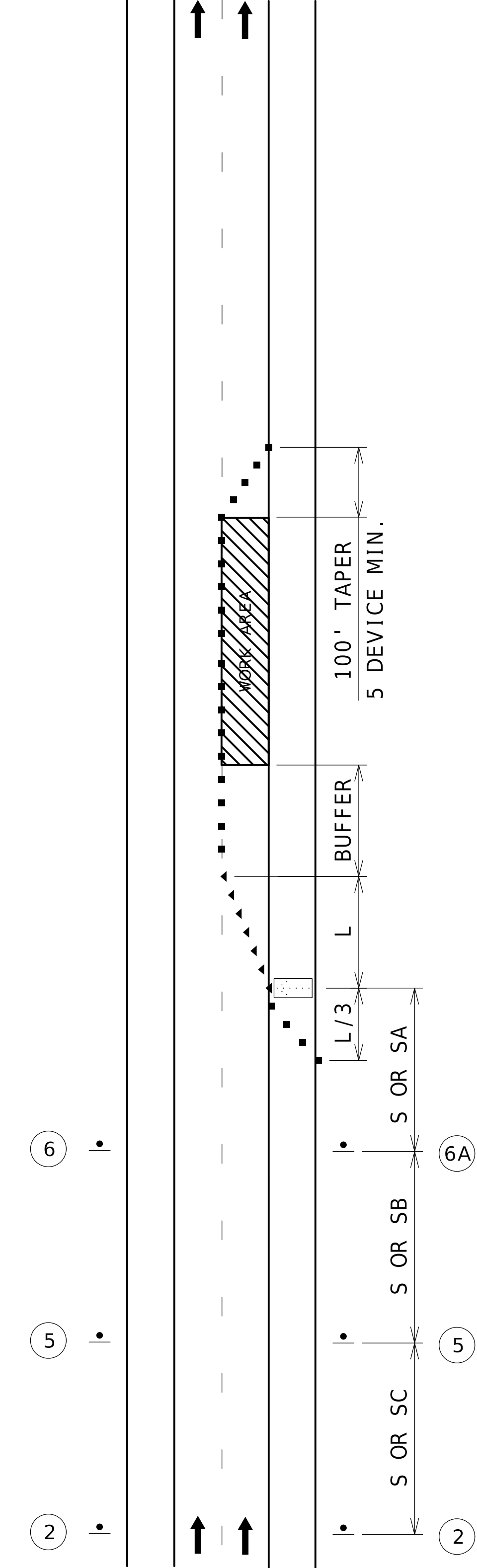
42

TEMPORARY TRAFFIC CONTROL
TA-26
SHEET XX OF XX

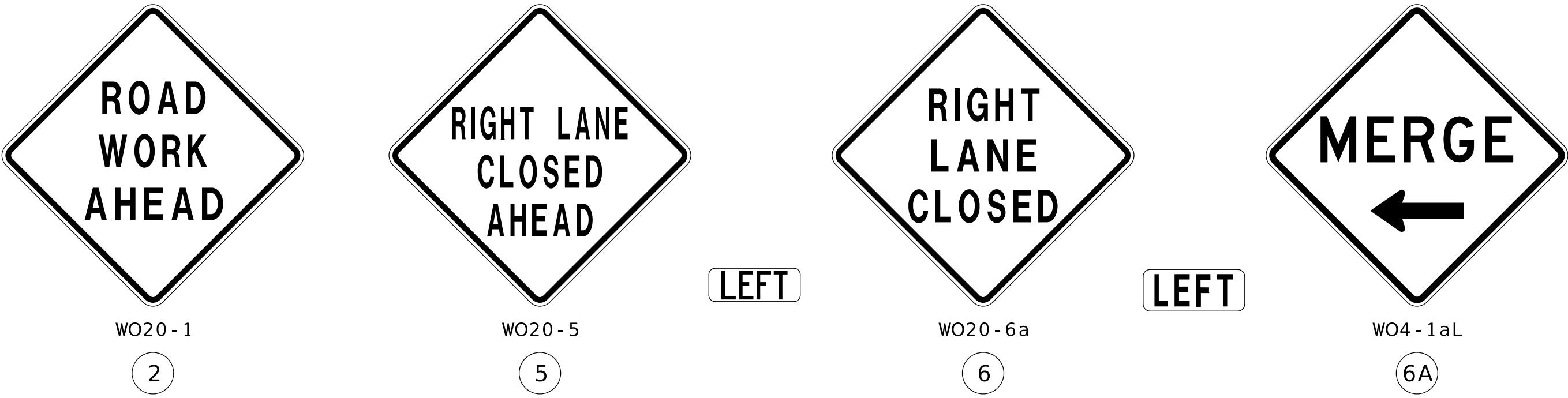
		DATE PREPARED	
		8/28/2025	
		ROUTE	STATE
		DISTRICT	SHEET NO.
		TA	
COUNTY			
JOB NO.			
CONTRACT ID.			
PROJECT NO.			
BRIDGE NO.			
MISSOURI HIGHWAYS AND TRANSPORTATION COMMISSION	DATE	DESCRIPTION	
<div><p>105 WEST CAPITOL JEFFERSON CITY, MO 65102 1-888-ASK-MODOT (1-888-275-6636)</p></div>			



DATE PREPARED 7/31/2025	
ROUTE	STATE MO
DISTRICT	SHEET NO. TA
COUNTY	
JOB NO.	
CONTRACT ID.	
PROJECT NO.	
BRIDGE NO.	
DESCRIPTION	
DATE	
MISSOURI HIGHWAYS AND TRANSPORTATION COMMISSION	
	
105 WEST CAPITOL JEFFERSON CITY, MO 65102 1-888-ASK-MODOT (1-888-275-6636)	




SINGLE LANE CLOSURE



NOT TO SCALE

DATE	DESCRIPTION

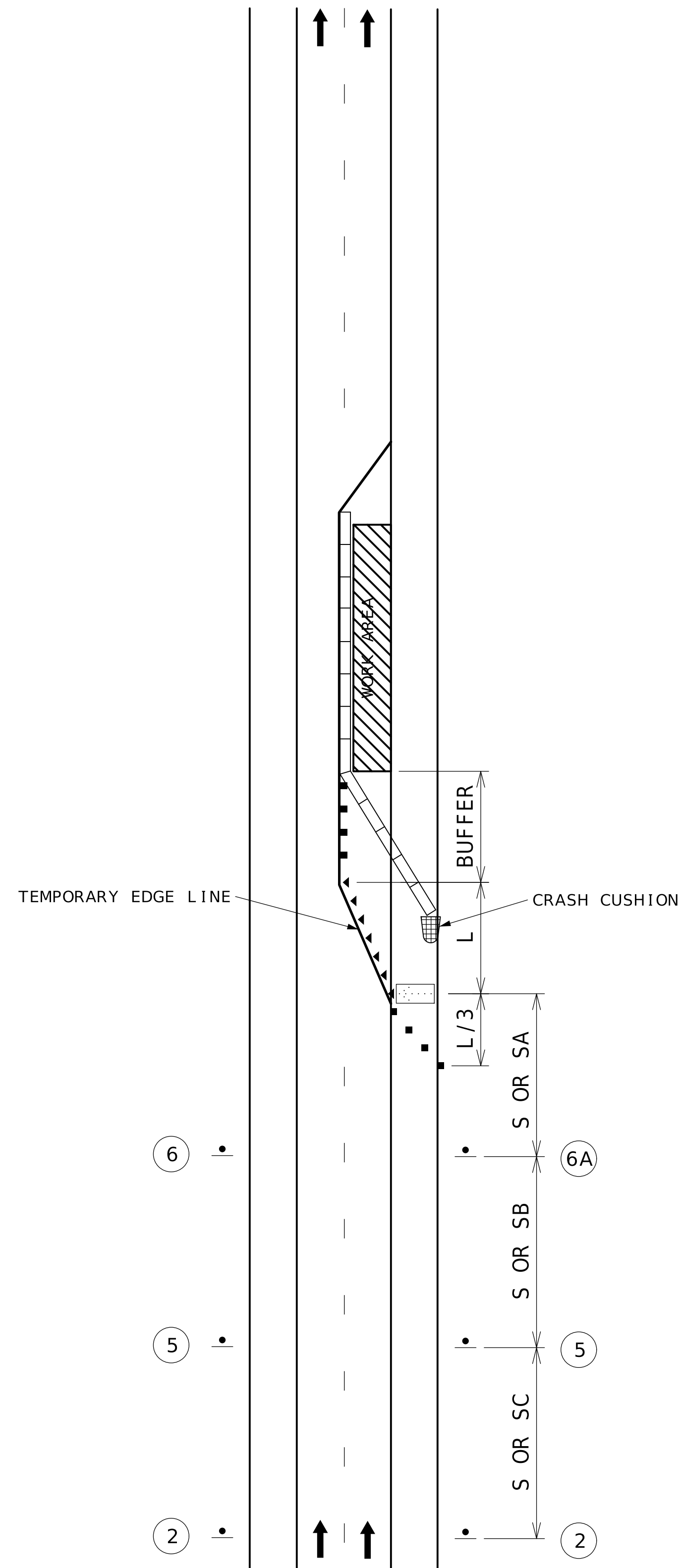
MISSOURI HIGHWAYS AND TRANSPORTATION COMMISSION



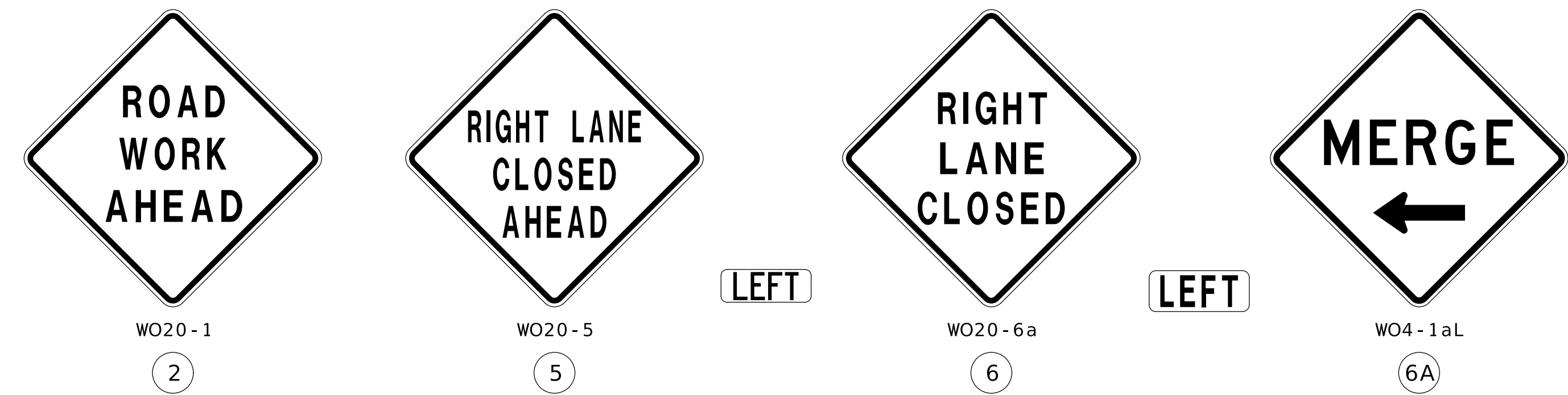
105 WEST CAPITOL
JEFFERSON CITY, MO 65102
1-888-ASK-MODOT (1-888-275-6636)

DATE PREPARED 7/31/2025	
ROUTE	STATE MO
DISTRICT	SHEET NO. TA
COUNTY	
JOB NO.	
CONTRACT ID.	
PROJECT NO.	
BRIDGE NO.	

NOT TO SCALE



SINGLE LANE CLOSURE WITH BARRIER



TEMPORARY TRAFFIC CONTROL
TA-34
SHEET XX OF XX

[illegible]

NOT TO SCALE

NOTES:

UPON APPROVAL OF THE ENGINEER, THE CONTRACTOR MAY PROVIDE ADDITIONAL PROTECTIVE TRUCKS EQUIPPED WITH PROPER WARNING DEVICES.

PROTECTIVE TRUCKS AND WORK VEHICLES SHALL DISPLAY HIGH-INTENSITY ROTATING, FLASHING, OSCILLATING, OR STROBE LIGHTS.

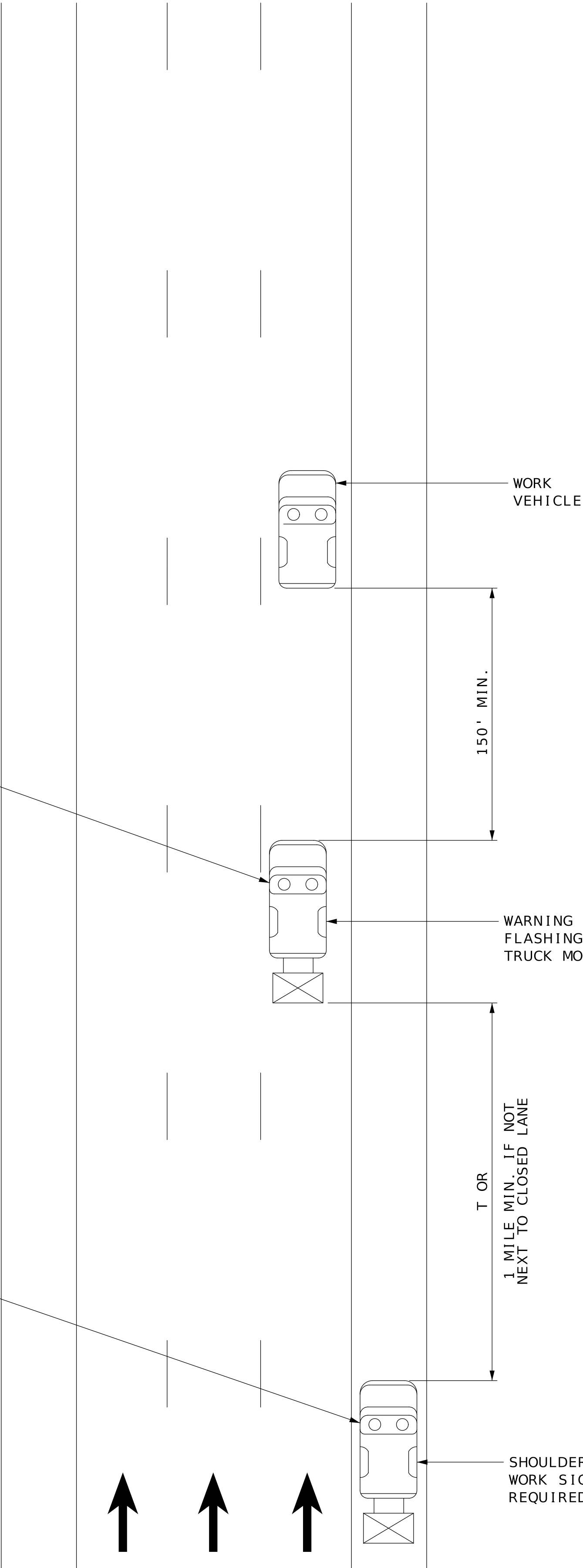
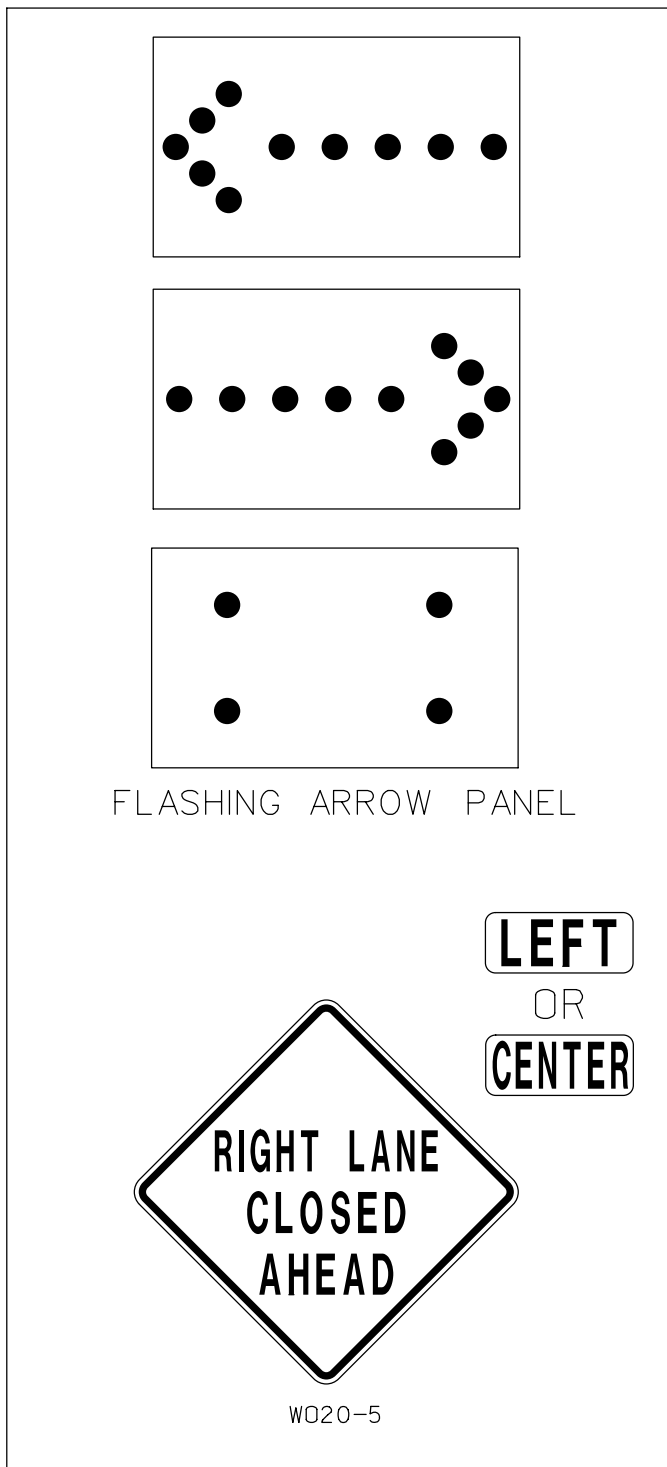
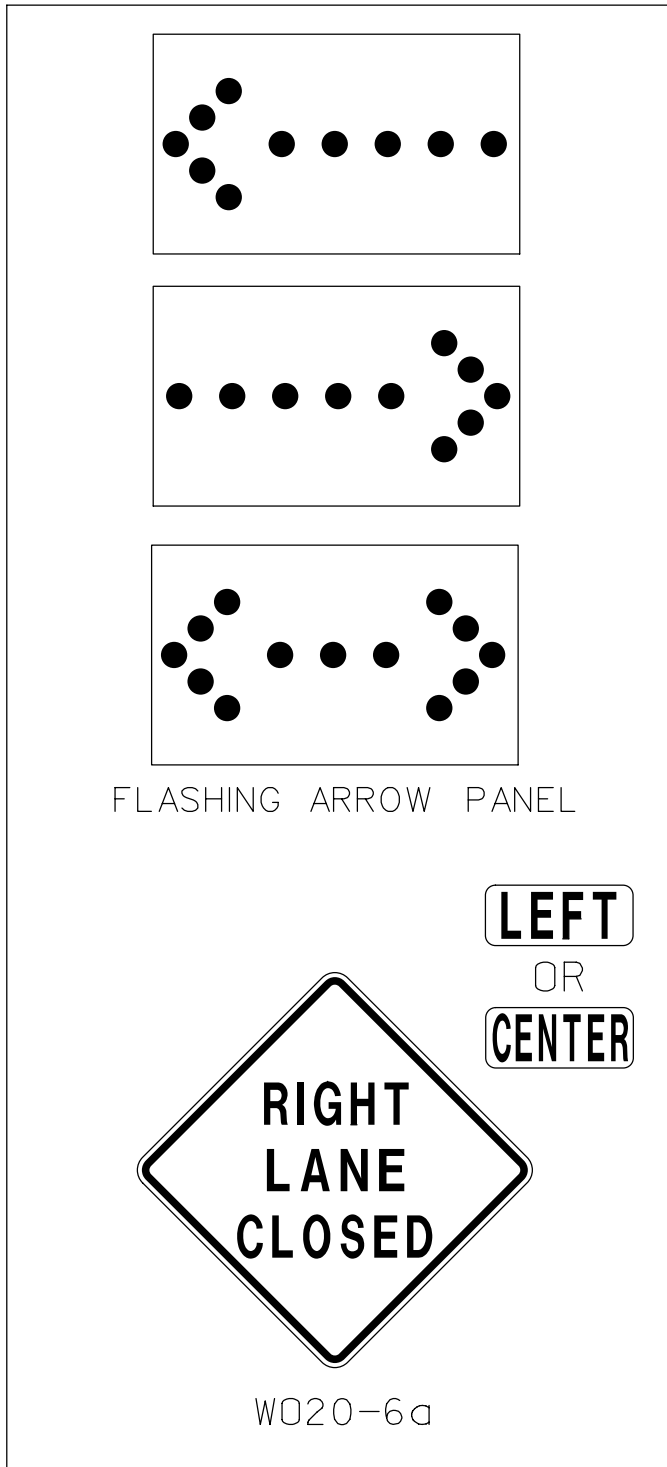
VEHICLE HAZARD WARNING SIGNALS SHALL NOT BE USED INSTEAD OF THE VEHICLE'S HIGH-INTENSITY ROTATING, FLASHING, OSCILLATING, OR STROBE LIGHTS.

VEHICLE-MOUNTED SIGNS SHALL BE MOUNTED IN A MANNER SUCH THAT THEY ARE NOT OBSCURED BY EQUIPMENT OR SUPPLIES. SIGN LEGENDS ON VEHICLE-MOUNTED SIGNS SHALL BE COVERED OR TURNED FROM VIEW WHEN WORK IS NOT IN PROGRESS.

FLASHING ARROW PANELS SHALL BE INCIDENTAL TO TRUCK MOUNTED ATTENUATORS, WHEREVER USED. NO ADDITIONAL PAYMENT WILL BE MADE.

FLASHING ARROW PANELS SHALL, AS A MINIMUM, BE TYPE B, WITH A SIZE OF 60 X 30 INCHES.

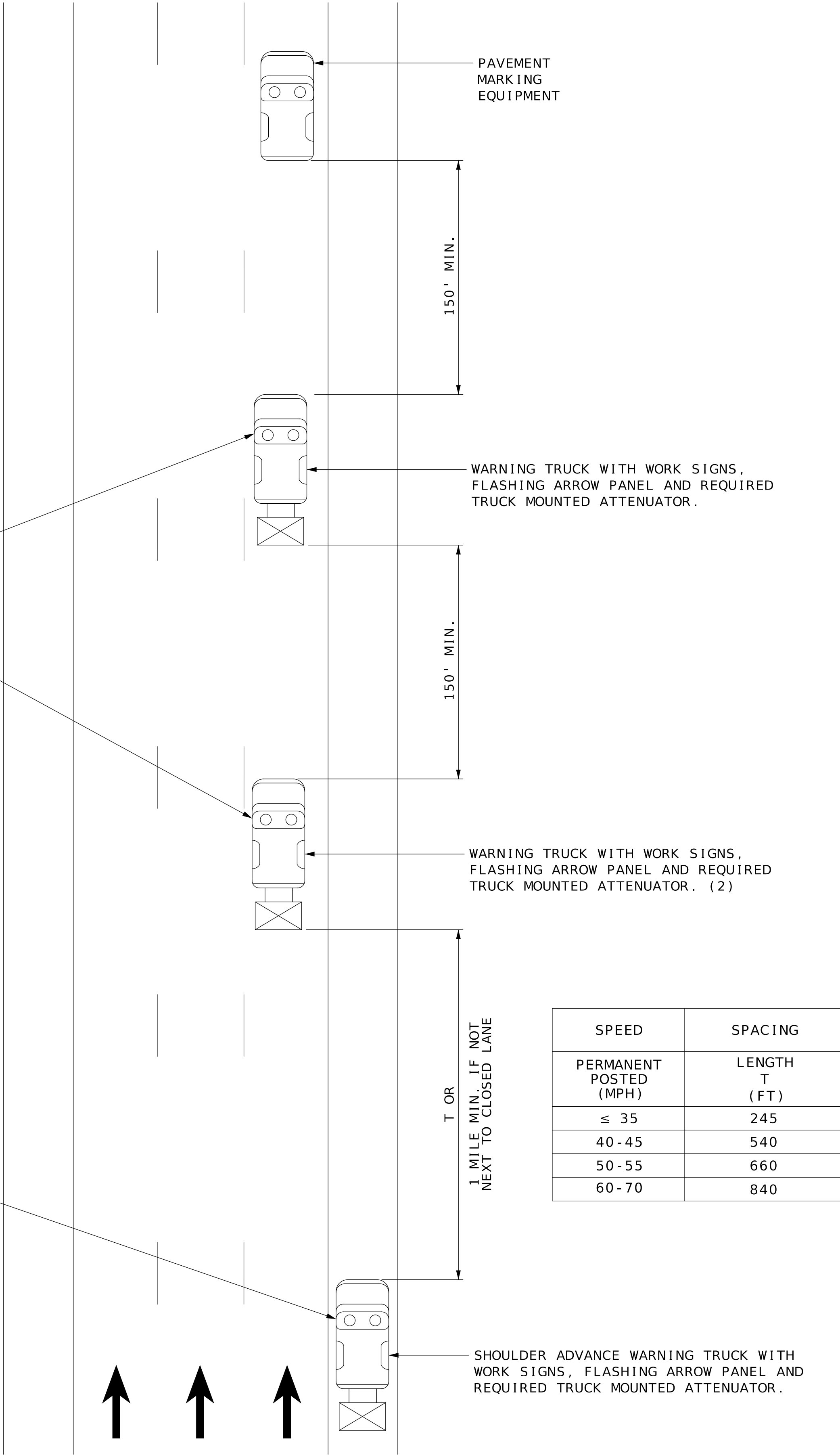
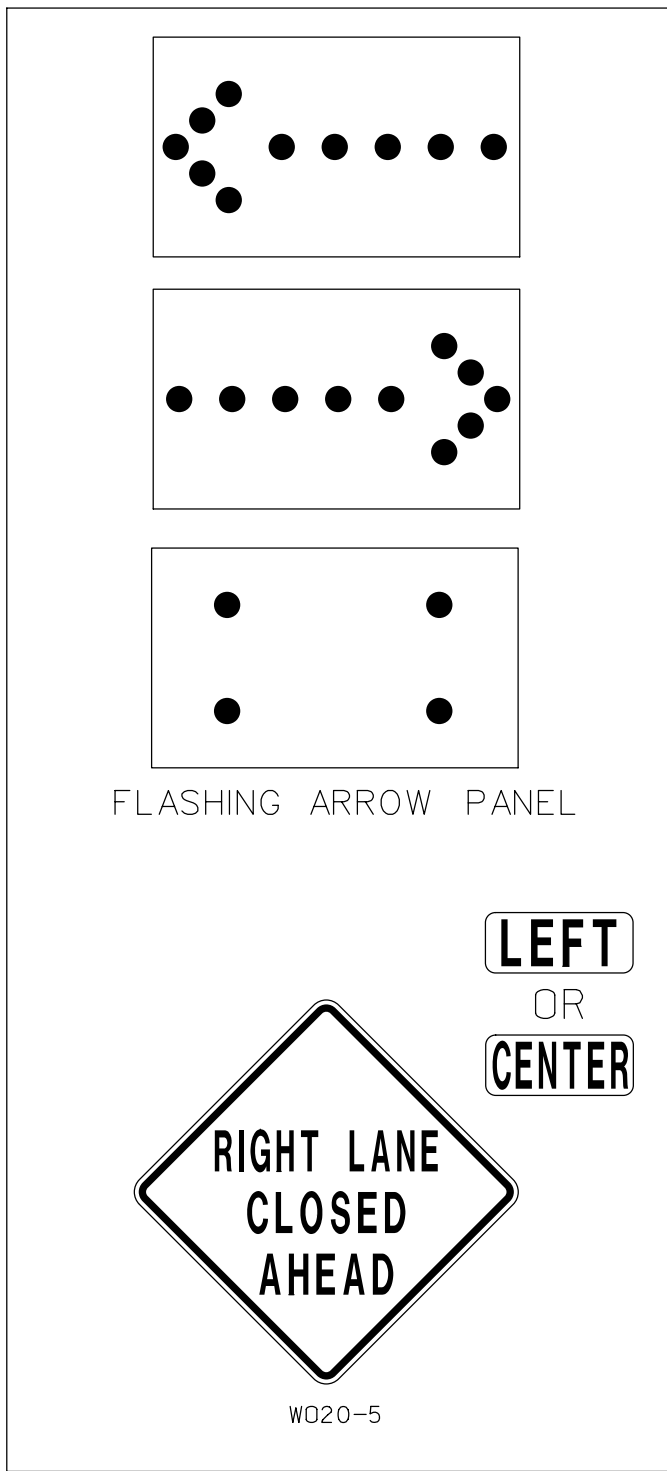
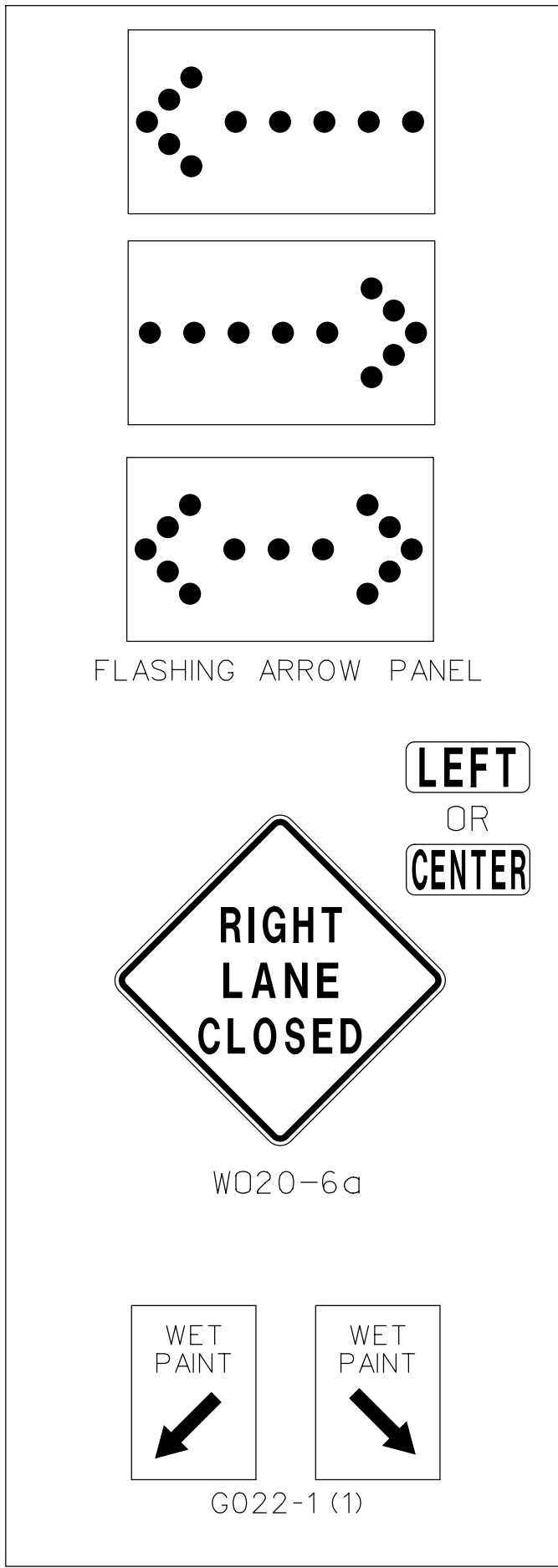
A FLASHING ARROW BOARD SHALL BE USED WHEN A FREEWAY LANE IS CLOSED. WHEN MORE THAN ONE LANE CLOSED, A SEPARATE FLASHING ARROW BOARD SHALL BE USED FOR EACH CLOSED LANE.



SPEED	SPACING
PERMANENT POSTED (MPH)	LENGTH T (FT)
≤ 35	245
40 - 45	540
50 - 55	660
60 - 70	840

MOBILE ON MULTI-LANE HIGHWAY

DATE PREPARED 7/31/2025	
ROUTE	STATE MO
DISTRICT	SHEET NO. TA
COUNTY	
JOB NO.	
CONTRACT ID.	
PROJECT NO.	
BRIDGE NO.	
DESCRIPTION	
DATE	
MISSOURI HIGHWAYS AND TRANSPORTATION COMMISSION	
MoDOT	
105 WEST CAPITOL JEFFERSON CITY, MO 65102 1-888-ASK-MODOT (1-888-275-6636)	



SPEED	SPACING
PERMANENT POSTED (MPH)	LENGTH T (FT)
≤ 35	245
40 - 45	540
50 - 55	660
60 - 70	840

NOT TO SCALE

NOTES:

UPON APPROVAL OF THE ENGINEER, THE CONTRACTOR MAY PROVIDE ADDITIONAL PROTECTIVE TRUCKS EQUIPPED WITH PROPER WARNING DEVICES.

PROTECTIVE TRUCKS AND WORK VEHICLES SHALL DISPLAY HIGH-INTENSITY ROTATING, FLASHING, OSCILLATING, OR STROBE LIGHTS.

VEHICLE HAZARD WARNING SIGNALS SHALL NOT BE USED INSTEAD OF THE VEHICLE'S HIGH-INTENSITY ROTATING, FLASHING, OSCILLATING, OR STROBE LIGHTS.

VEHICLE-MOUNTED SIGNS SHALL BE MOUNTED IN A MANNER SUCH THAT THEY ARE NOT OBSCURED BY EQUIPMENT OR SUPPLIES. SIGN LEGENDS ON VEHICLE-MOUNTED SIGNS SHALL BE COVERED OR TURNED FROM VIEW WHEN WORK IS NOT IN PROGRESS.

FLASHING ARROW PANELS SHALL BE INCIDENTAL TO TRUCK MOUNTED ATTENUATORS, WHEREVER USED. NO ADDITIONAL PAYMENT WILL BE MADE.


FLASHING ARROW PANELS SHALL, AS A MINIMUM, BE TYPE B, WITH A SIZE OF 60 X 30 INCHES.

A FLASHING ARROW BOARD SHALL BE USED WHEN A FREEWAY LANE IS CLOSED. WHEN MORE THAN ONE LANE CLOSED, A SEPARATE FLASHING ARROW BOARD SHALL BE USED FOR EACH CLOSED LANE.

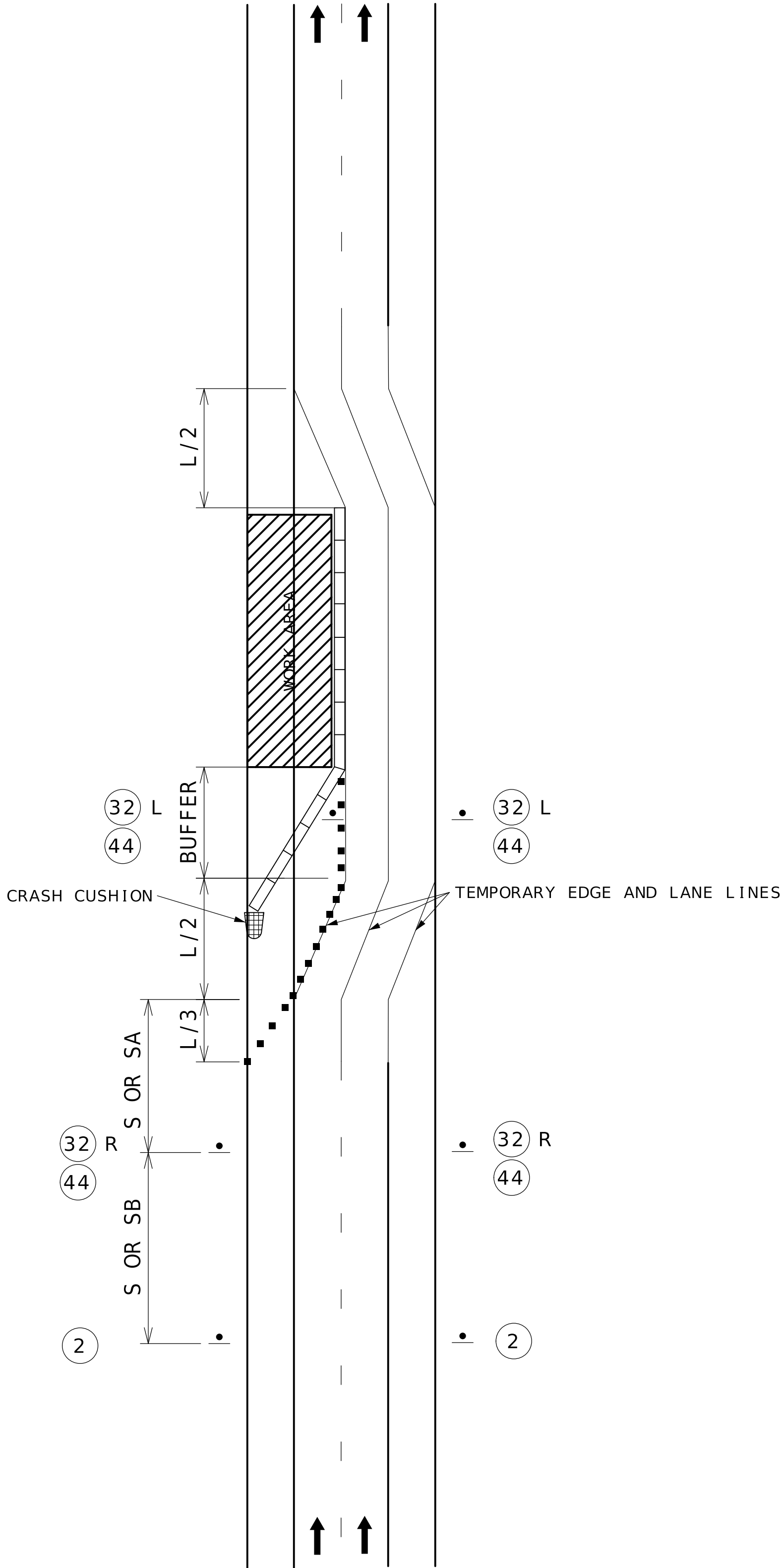
(1) WET PAINT SIGNS ARE INSTALLED TO INDICATE THE SIDE IN WHICH THE PAVEMENT MARKING MATERIAL IS BEING APPLIED. AT THE CONTRACTOR'S OPTION, A FRONT FACING WET PAINT SIGN MAY BE INSTALLED ON THE LEFT SIDE OF THE PAVEMENT MARKING EQUIPMENT.

(2) WARNING TRUCK IS POSITIONED AT THE NO TRACK POINT OF THE PAVEMENT MARKING MATERIAL, OR SPACING SHOWN, WHICH EVER IS GREATER.

STRIPING ON MULTI-LANE HIGHWAY

DATE PREPARED 11/21/2025	
ROUTE	STATE MO
DISTRICT	SHEET NO. TA
COUNTY	
JOB NO.	
CONTRACT ID.	
PROJECT NO.	
BRIDGE NO.	
DESCRIPTION	
DATE	
MISSOURI HIGHWAYS AND TRANSPORTATION COMMISSION	
	
105 WEST CAPITOL JEFFERSON CITY, MO 65102 1-888-ASK-MODOT (1-888-275-6636)	


NOT TO SCALE




LANE SHIFT
ON A FREEWAY




W020 - 1
2



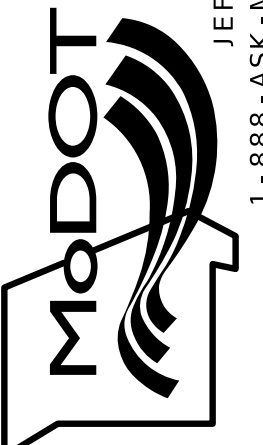
W01 - 4bR
32 R

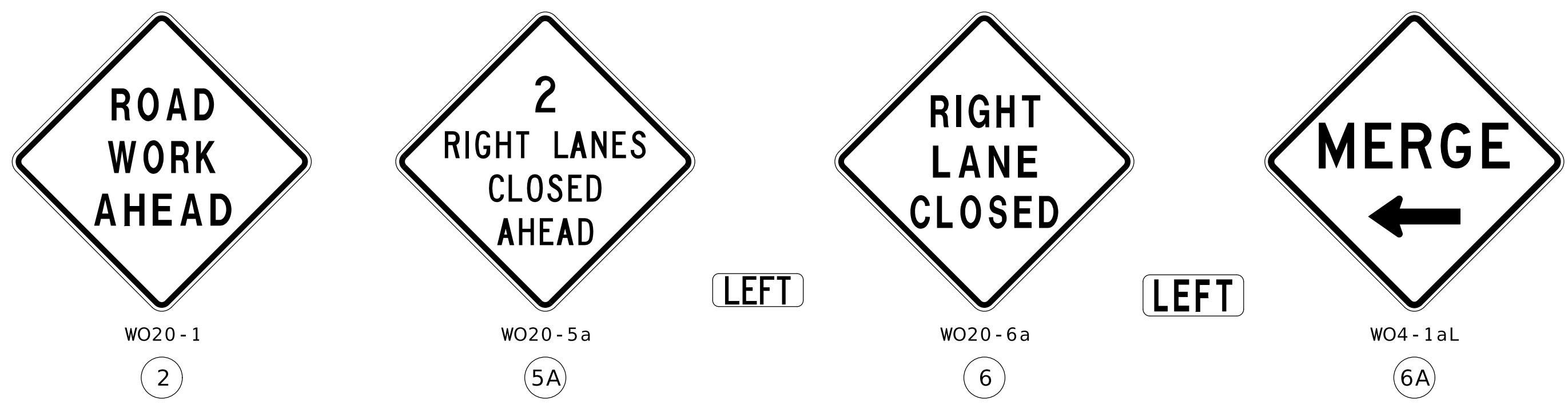
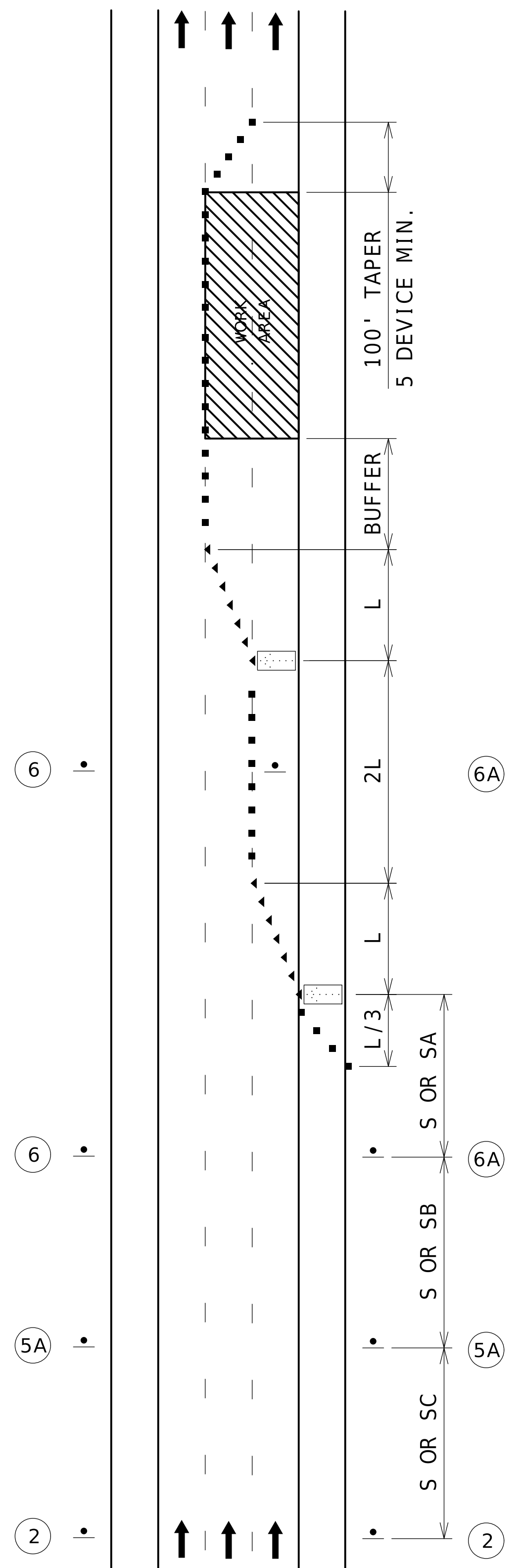


W01 - 4bL
32 L



W013 - 1
44

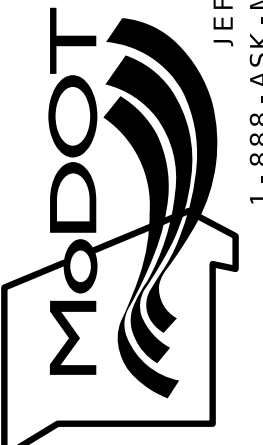
DATE PREPARED 7/31/2025	
ROUTE	STATE MO
DISTRICT	SHEET NO. TA
COUNTY	
JOB NO.	
CONTRACT ID.	
PROJECT NO.	
BRIDGE NO.	
DESCRIPTION	
DATE	
MISSOURI HIGHWAYS AND TRANSPORTATION COMMISSION	
	
105 WEST CAPITOL JEFFERSON CITY, MO 65102 1-888-ASK-MODOT (1-888-275-6636)	



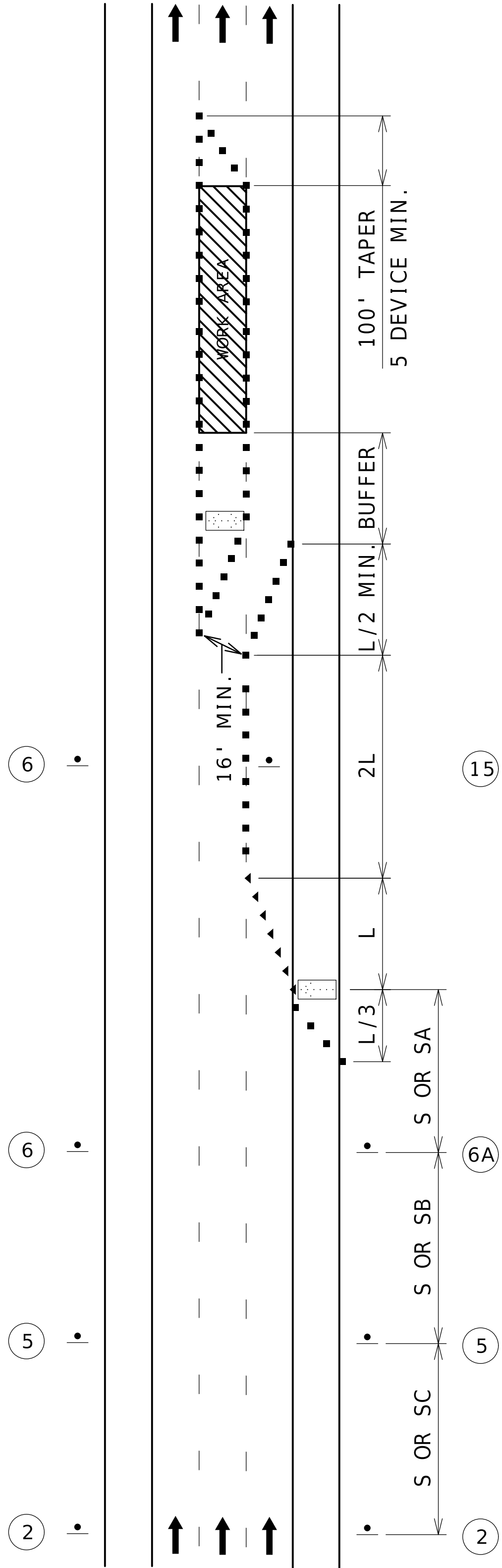
NOT TO SCALE

DOUBLE LANE CLOSURE
ON A FREEWAY

TEMPORARY TRAFFIC CONTROL
TA-37
SHEET XX OF XX

DATE PREPARED 7/31/2025	
ROUTE	STATE MO
DISTRICT	SHEET NO. TA
COUNTY	
JOB NO.	
CONTRACT ID.	
PROJECT NO.	
BRIDGE NO.	
DESCRIPTION	
DATE	
MISSOURI HIGHWAYS AND TRANSPORTATION COMMISSION	
 105 WEST CAPITOL JEFFERSON CITY, MO 65102 1-888-ASK-MODOT (1-888-275-6636)	

NOT TO SCALE



WO20 - 1

(2)



WO20 - 5

(5)

LEFT



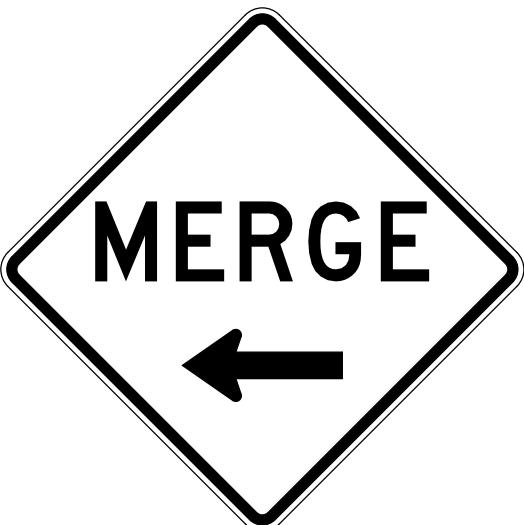
WO20 - 6a

(6)

CENTER


OR

LEFT



WO4 - 1aL

(6A)



WO1 - 4R

(15)

INTERIOR LANE CLOSURE
ON A FREEWAY

TEMPORARY TRAFFIC CONTROL
TA-38
SHEET XX OF XX


DATE PREPARED 8/28/2025	
ROUTE	STATE MO
DISTRICT	SHEET NO. TA

COUNTY
JOB NO.
CONTRACT ID.
PROJECT NO.
BRIDGE NO.

DESCRIPTION

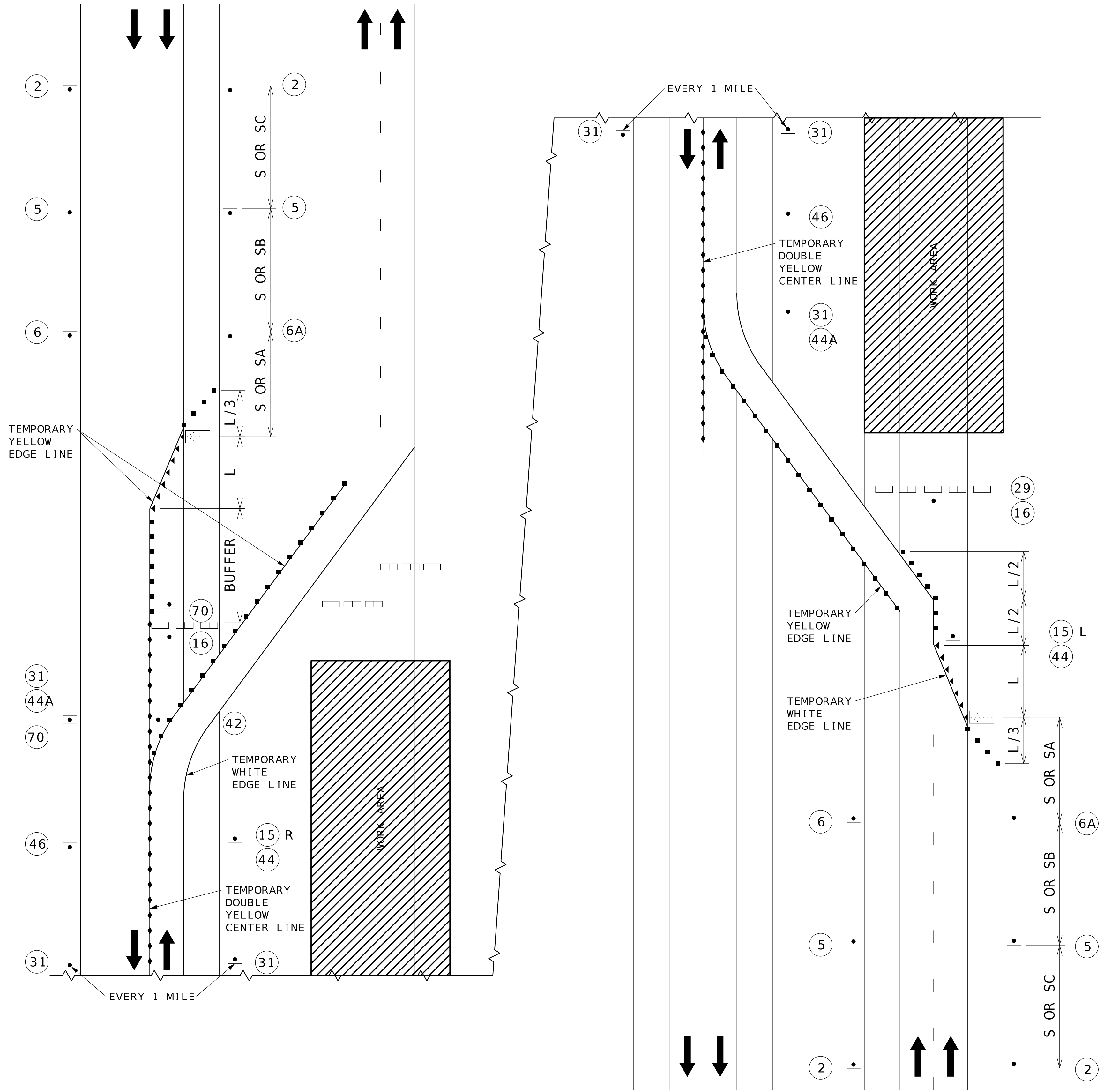
DATE

MISSOURI HIGHWAYS AND TRANSPORTATION
COMMISSION



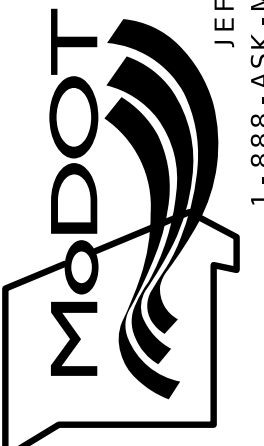
105 WEST CAPITOL
JEFFERSON CITY, MO 65102
1-888-ASK-MODOT (1-888-275-6636)

NOT TO SCALE

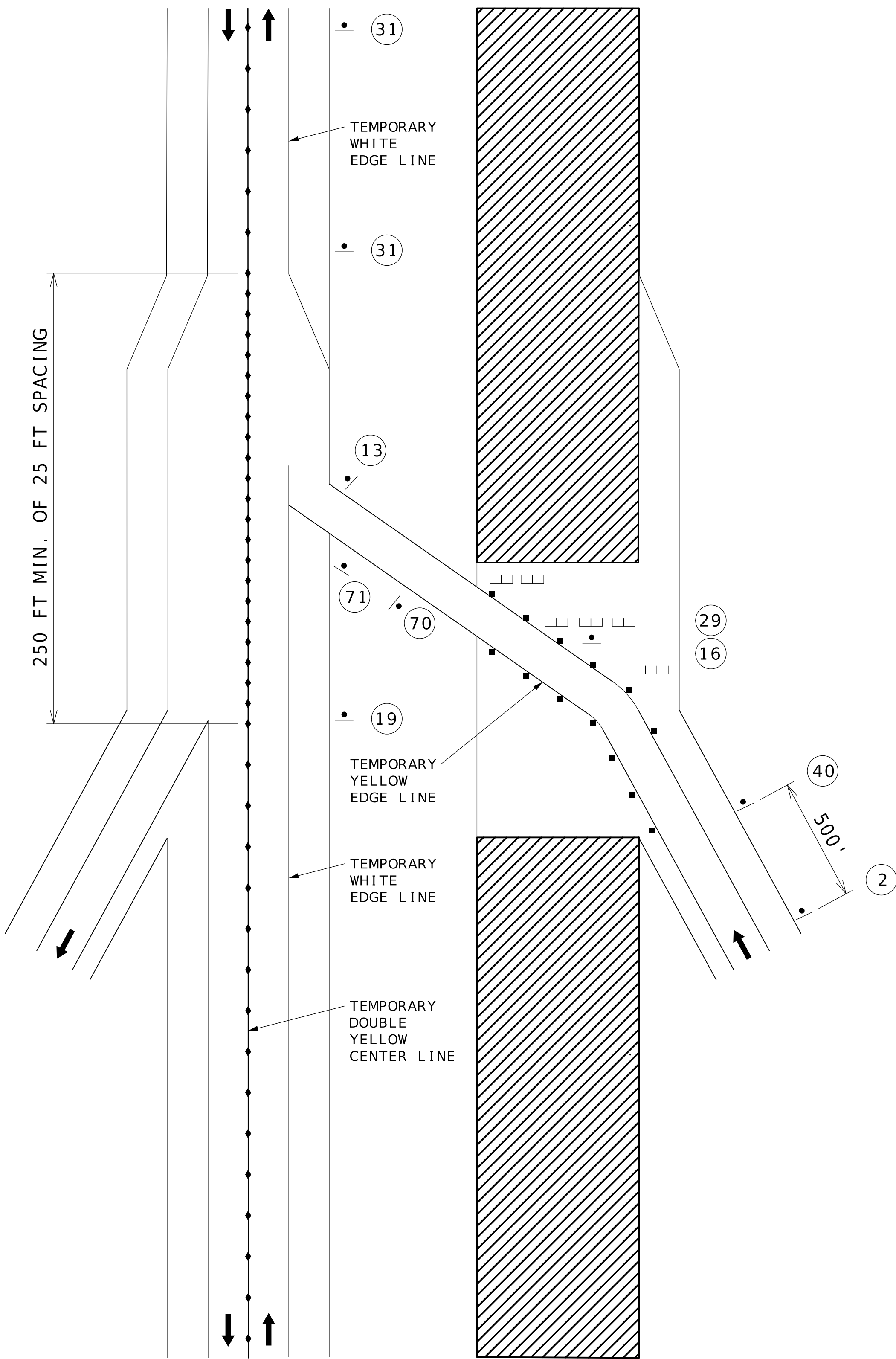


MEDIAN CROSSOVER

TEMPORARY TRAFFIC CONTROL
TA-39
SHEET XX OF XX

DATE PREPARED 7/31/2025	
ROUTE	STATE MO
DISTRICT	SHEET NO. TA
COUNTY	
JOB NO.	
CONTRACT ID.	
PROJECT NO.	
BRIDGE NO.	
DESCRIPTION	
DATE	
MISSOURI HIGHWAYS AND TRANSPORTATION COMMISSION	
	
105 WEST CAPITOL JEFFERSON CITY, MO 65102 1-888-ASK-MODOT (1-888-275-6636)	

NOT TO SCALE



MEDIAN CROSSOVER
FOR ENTRANCE RAMP

ROAD
WORK
AHEAD

WO20 - 1

2

↑

WO4 - 1R

19

DO NOT
ENTER

R5 - 1

70

↑

WO3 - 2

40

↓

↑

WO6 - 3

31

← ONE WAY

R6 - 1L

71

YIELD

R1 - 2

13

ROAD
CLOSED

R11 - 2

29

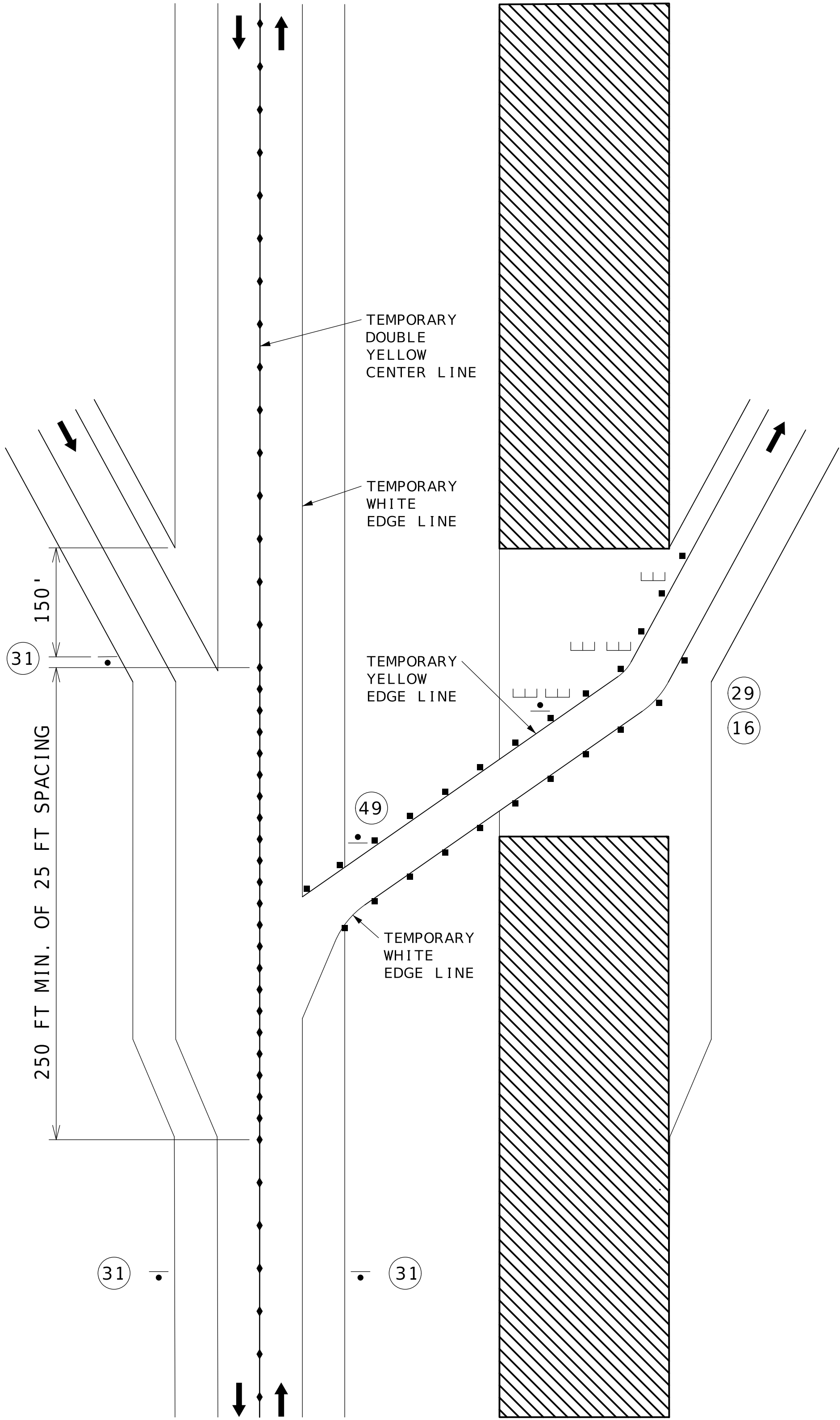
←

WO1 - 6

16

DATE PREPARED 7/31/2025	
ROUTE	STATE MO
DISTRICT	SHEET NO. TA
COUNTY	
JOB NO.	
CONTRACT ID.	
PROJECT NO.	
BRIDGE NO.	
DESCRIPTION	
DATE	
MISSOURI HIGHWAYS AND TRANSPORTATION COMMISSION	
<div><div>MoDOT</div><div>105 WEST CAPITOL JEFFERSON CITY, MO 65102 1-888-ASK-MODOT (1-888-275-6636)</div></div>	

NOT TO SCALE



MEDIAN CROSSOVER
FOR EXIT RAMP




E05 - 1

49




R11 - 2

29



W01 - 6

16



W06 - 3

31

TEMPORARY TRAFFIC CONTROL
TA-41
SHEET XX OF XX

DATE PREPARED 7/31/2025	
ROUTE	STATE MO
DISTRICT	SHEET NO. TA
COUNTY	

JOB NO.

CONTRACT ID.

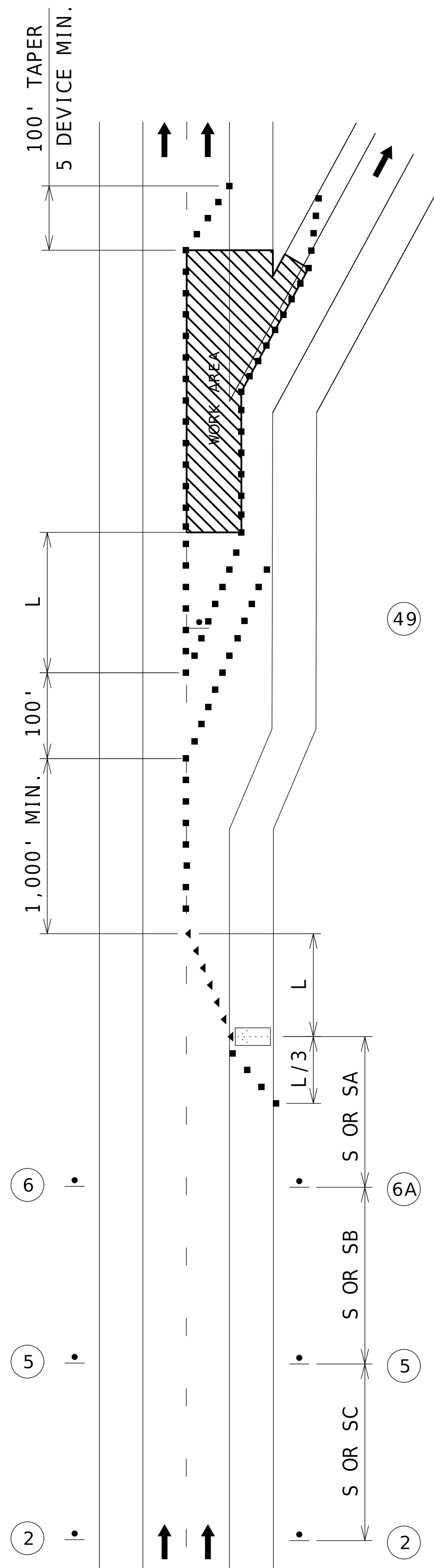
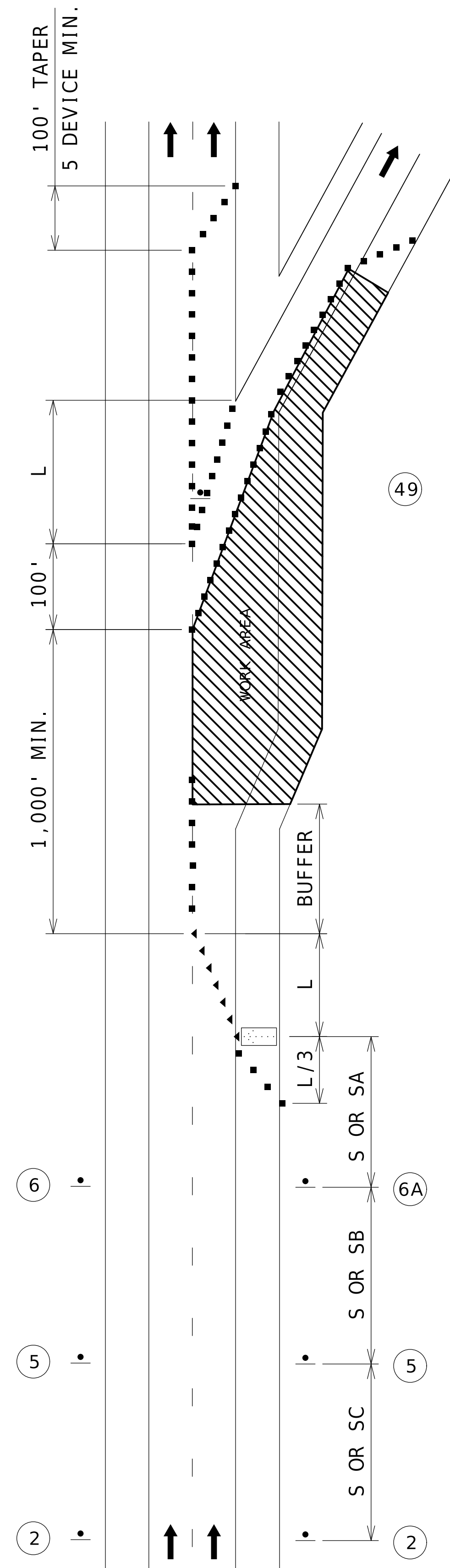
PROJECT NO.

BRIDGE NO.

DESCRIPTION	DATE

MISSOURI HIGHWAYS AND TRANSPORTATION
COMMISSION

105 WEST CAPITOL
JEFFERSON CITY, MO 65102
1-888-ASK-MODOT (1-888-275-6636)



WORK IN THE VICINITY
OF AN EXIT RAMP

NOT TO SCALE



WO20 - 1

2



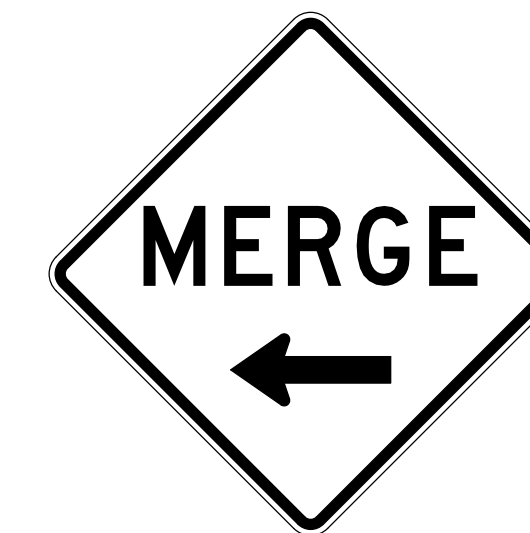
WO20 - 6a

6



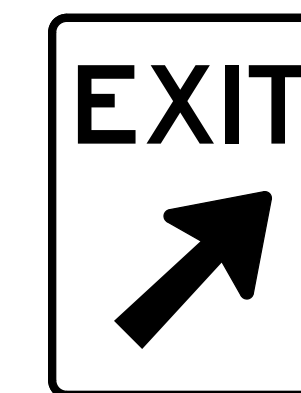
WO20-5

5



WO4 - 1 aL

6A



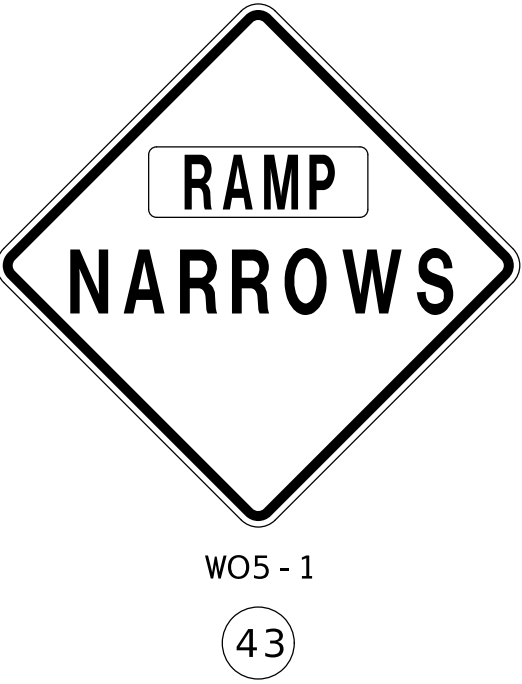
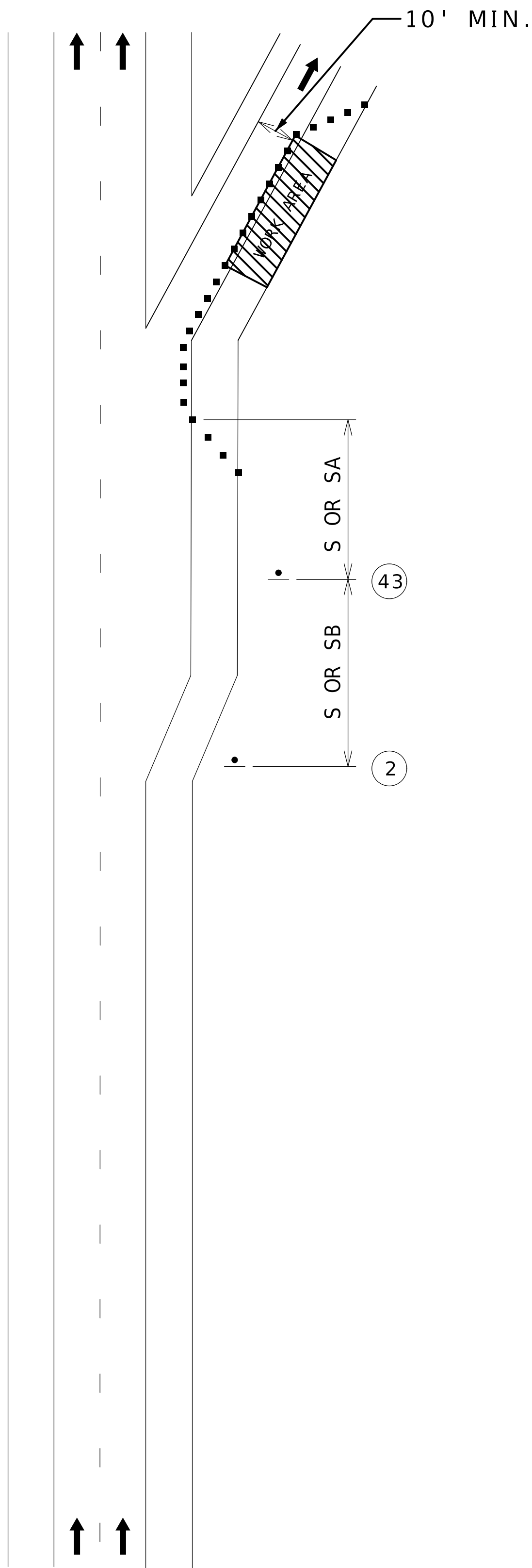
E05 - 1

49

TEMPORARY TRAFFIC CONTROL
TA-42
SHEET XX OF XX


[illegible]

PARTIAL RAMP CLOSURE



NOT TO SCALE

MISSOURI HIGHWAYS AND TRANSPORTATION
COMMISSION

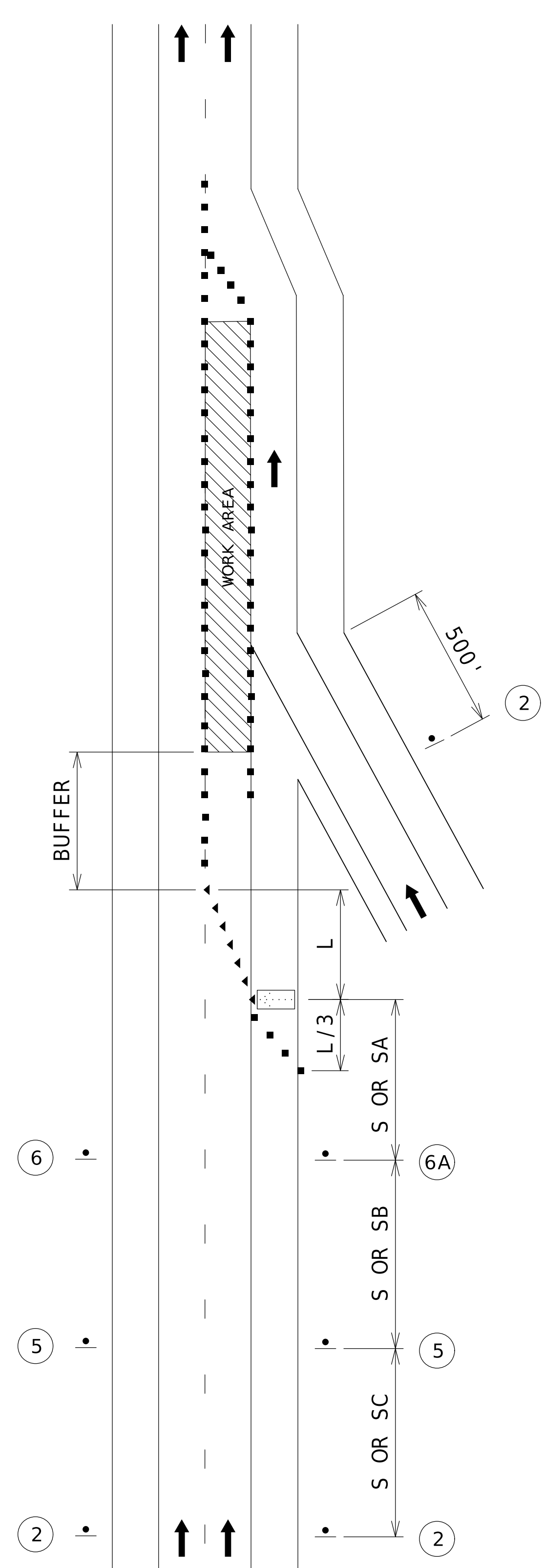


105 WEST CAPITOL
JEFFERSON CITY, MO 65102
1-888-ASK-MODOT (1-888-275-6636)

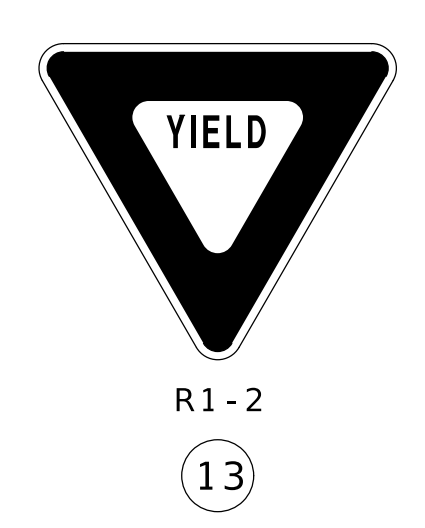
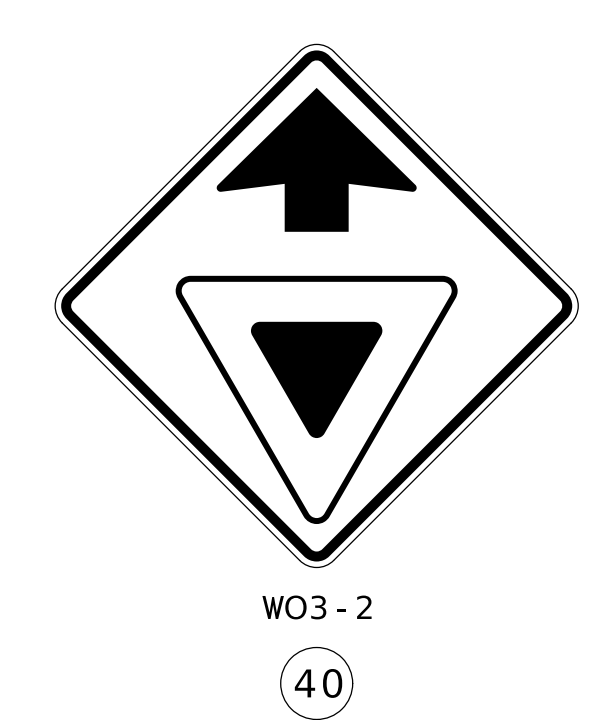

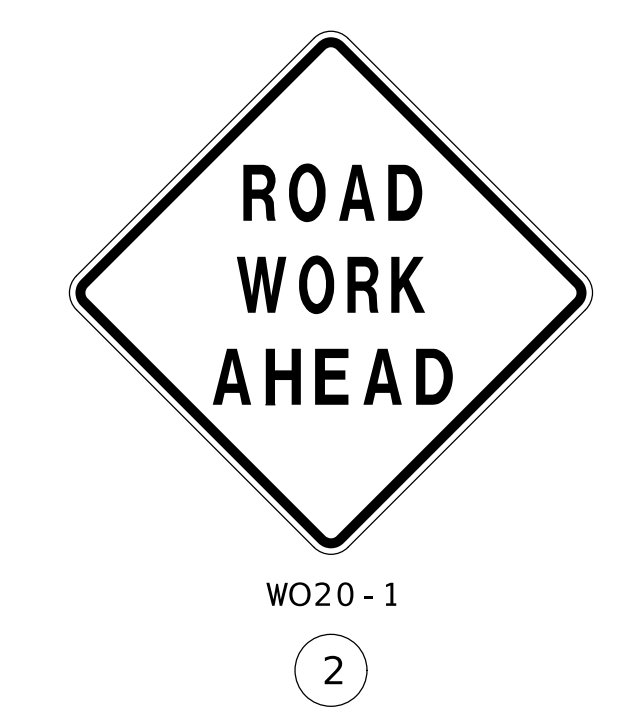
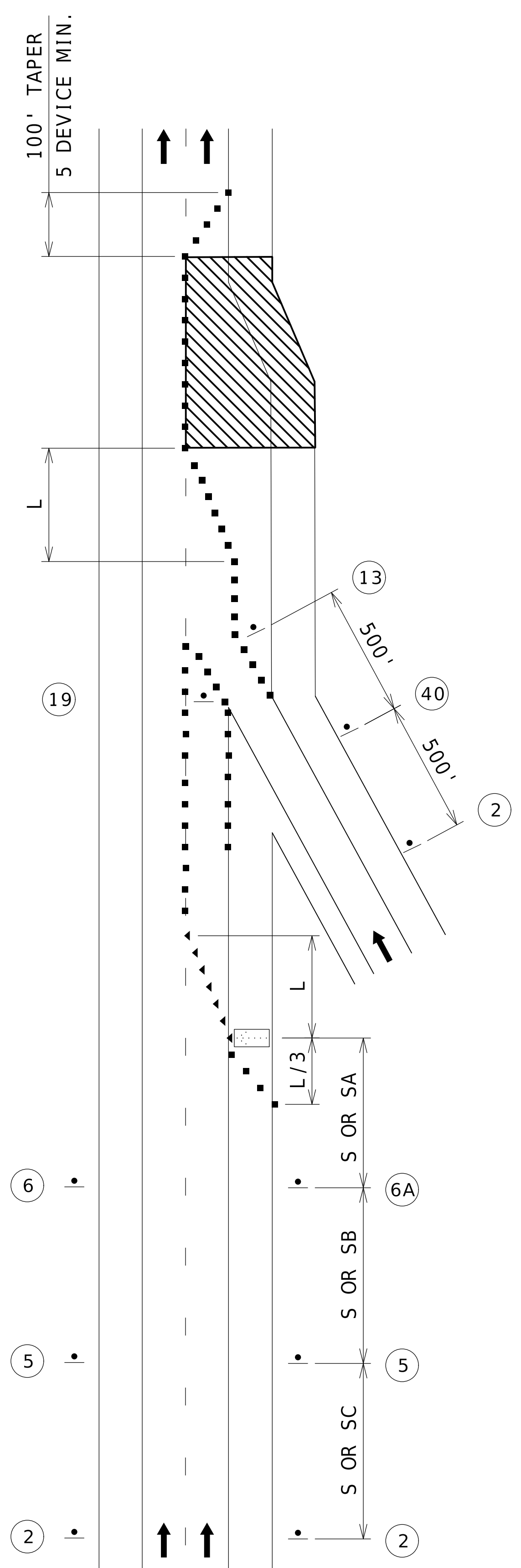
DATE DESCRIPTION

DATE	DESCRIPTION

DATE PREPARED 7/31/2025	
ROUTE	STATE MO
DISTRICT	SHEET NO. TA
COUNTY	
JOB NO.	
CONTRACT ID.	
PROJECT NO.	
BRIDGE NO.	

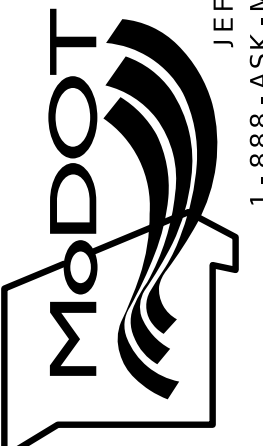


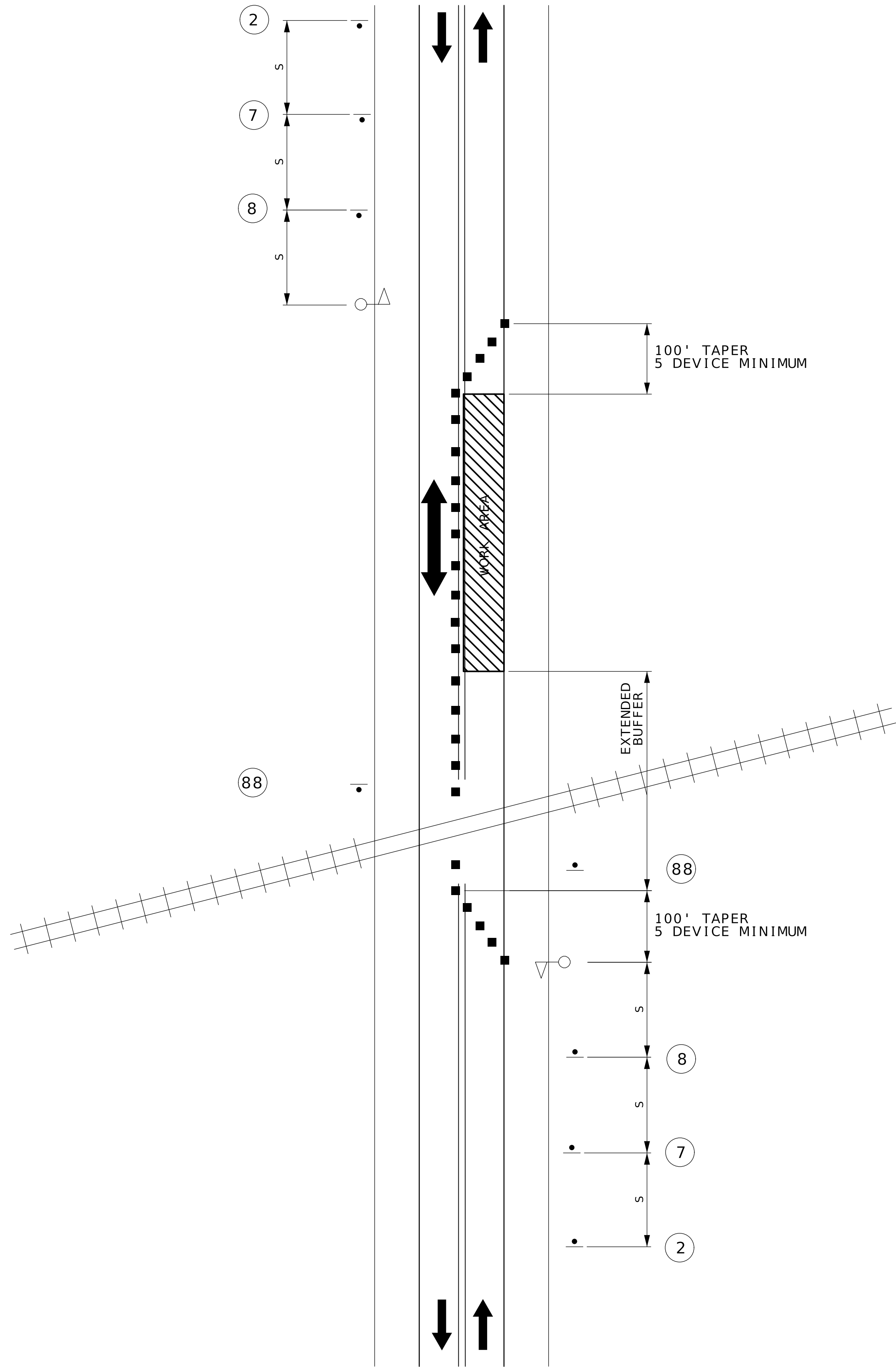
WORK IN THE VICINITY
OF AN ENTRANCE RAMP



TEMPORARY TRAFFIC CONTROL
TA-44
SHEET XX OF XX

NOT TO SCALE

DATE PREPARED 7/31/2025	
ROUTE	STATE MO
DISTRICT	SHEET NO. TA
COUNTY	
JOB NO.	
CONTRACT ID.	
PROJECT NO.	
BRIDGE NO.	
DESCRIPTION	
DATE	
MISSOURI HIGHWAYS AND TRANSPORTATION COMMISSION	
	
105 WEST CAPITOL JEFFERSON CITY, MO 65102 1-888-ASK-MODOT (1-888-275-6636)	



WORK IN THE VICINITY
OF A GRADE CROSSING



WO20-1

2



WO20-4

7



WO20-7a

8



R8-8

88

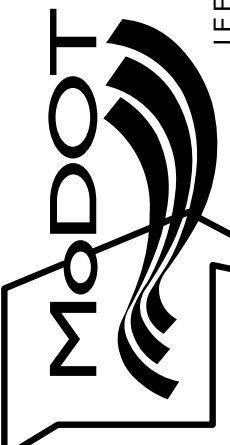
NOT TO SCALE

DATE PREPARED 11/21/2025	
ROUTE	STATE MO
DISTRICT	SHEET NO. TA
COUNTY	

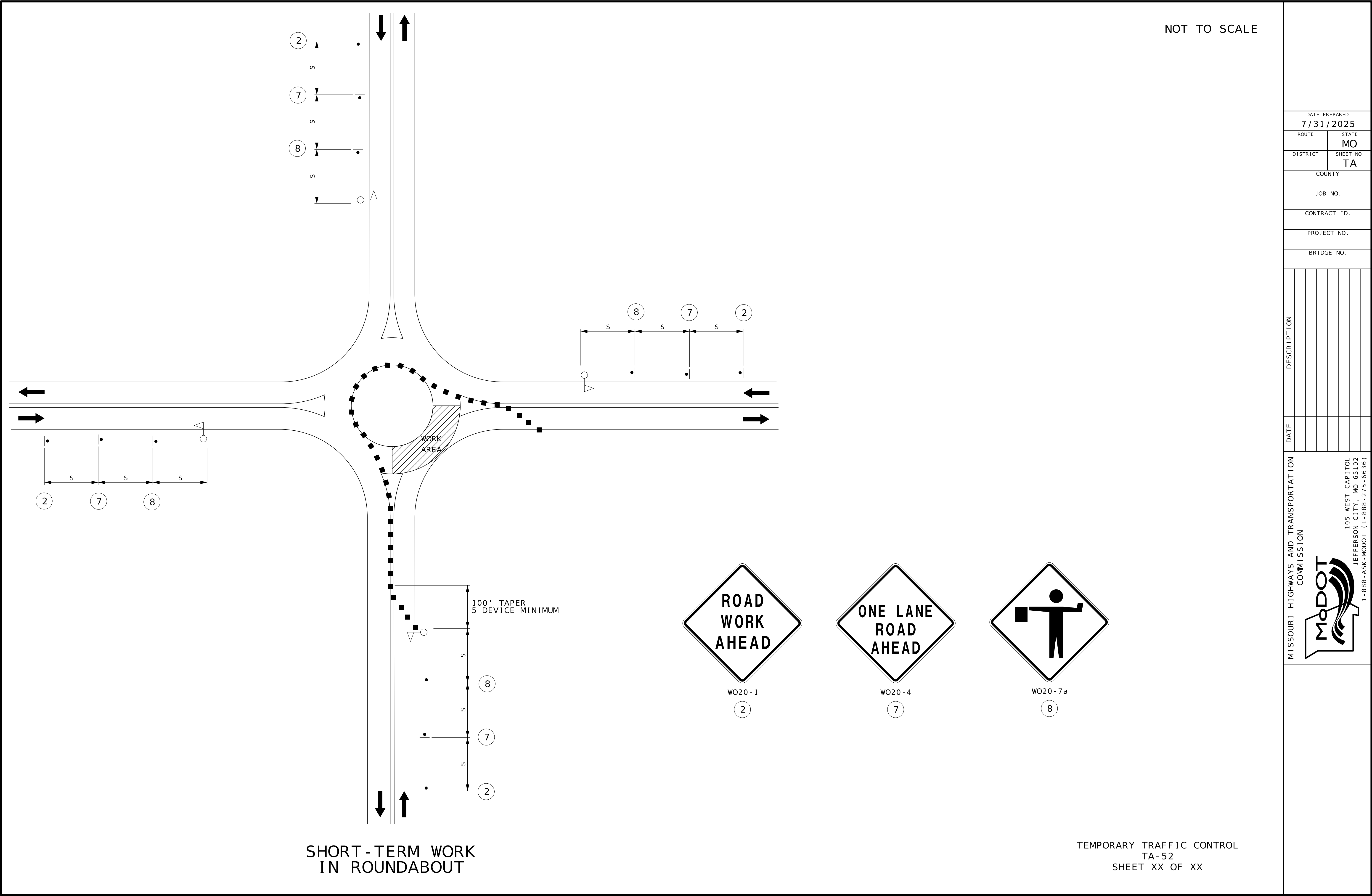
JOB NO.
CONTRACT ID.
PROJECT NO.
BRIDGE NO.

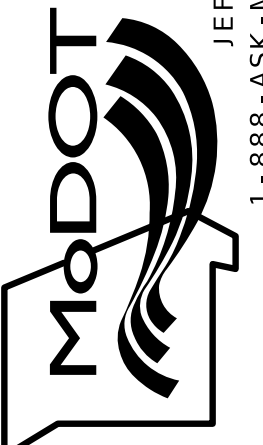
DESCRIPTION

MISSOURI HIGHWAYS AND TRANSPORTATION
COMMISSION

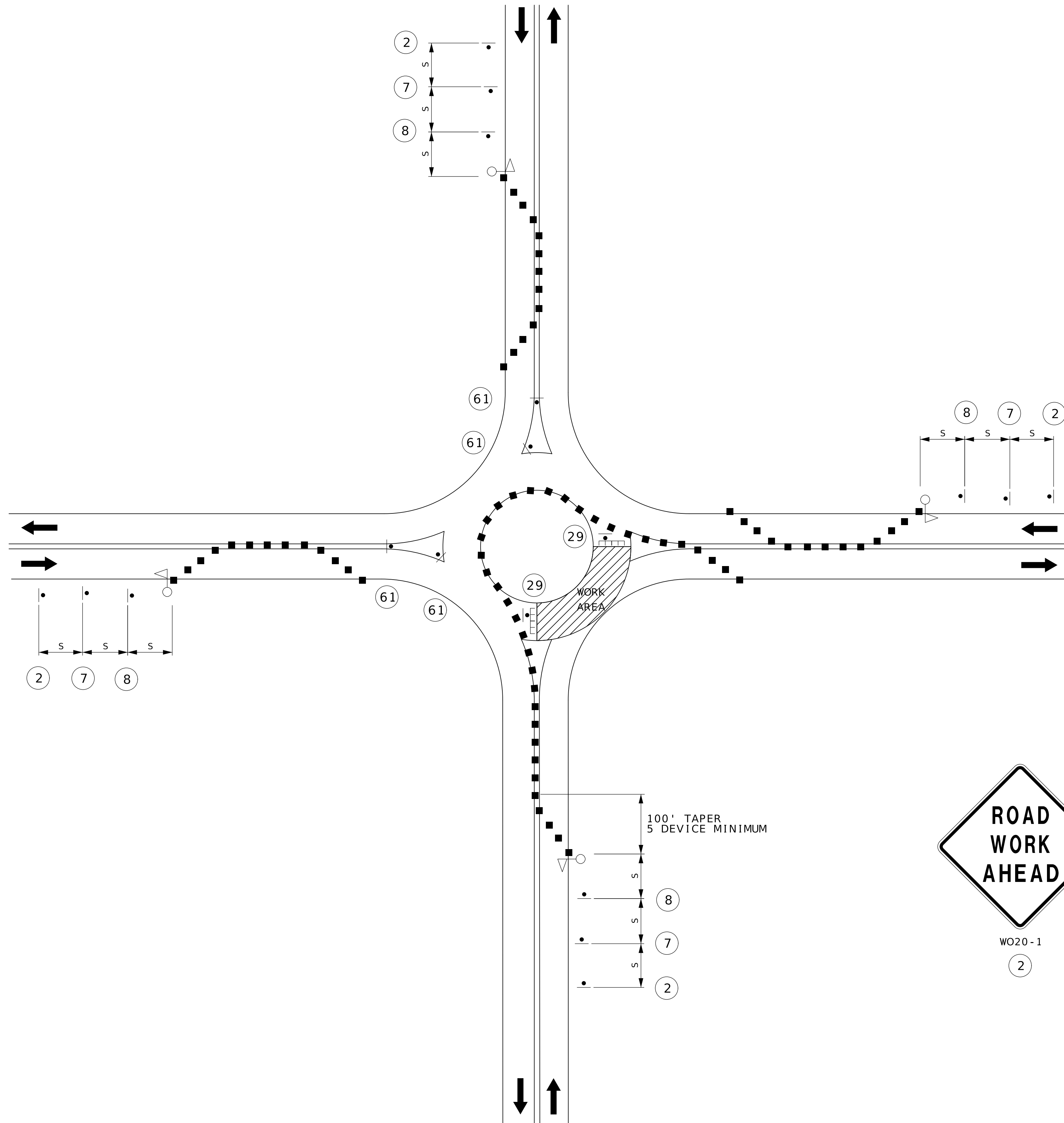


105 WEST CAPITOL
JEFFERSON CITY, MO 65102
1-888-ASK-MODOT (1-888-275-6636)




DATE PREPARED 7/31/2025	
ROUTE	STATE MO
DISTRICT	SHEET NO. TA
COUNTY	
JOB NO.	
CONTRACT ID.	
PROJECT NO.	
BRIDGE NO.	
DESCRIPTION	
DATE	
MISSOURI HIGHWAYS AND TRANSPORTATION COMMISSION	
 105 WEST CAPITOL JEFFERSON CITY, MO 65102 1-888-ASK-MODOT (1-888-275-6636)	

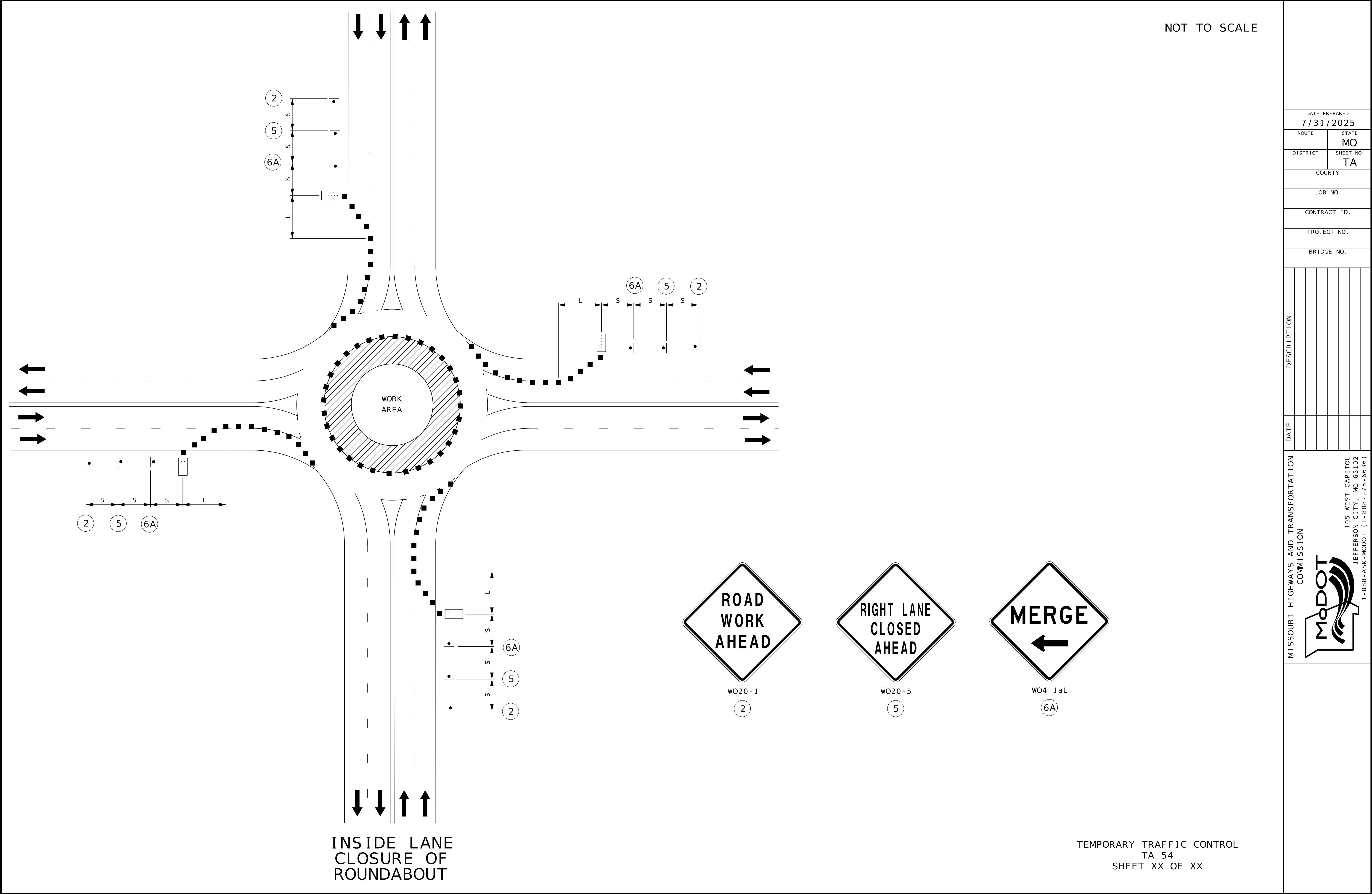
NOT TO SCALE



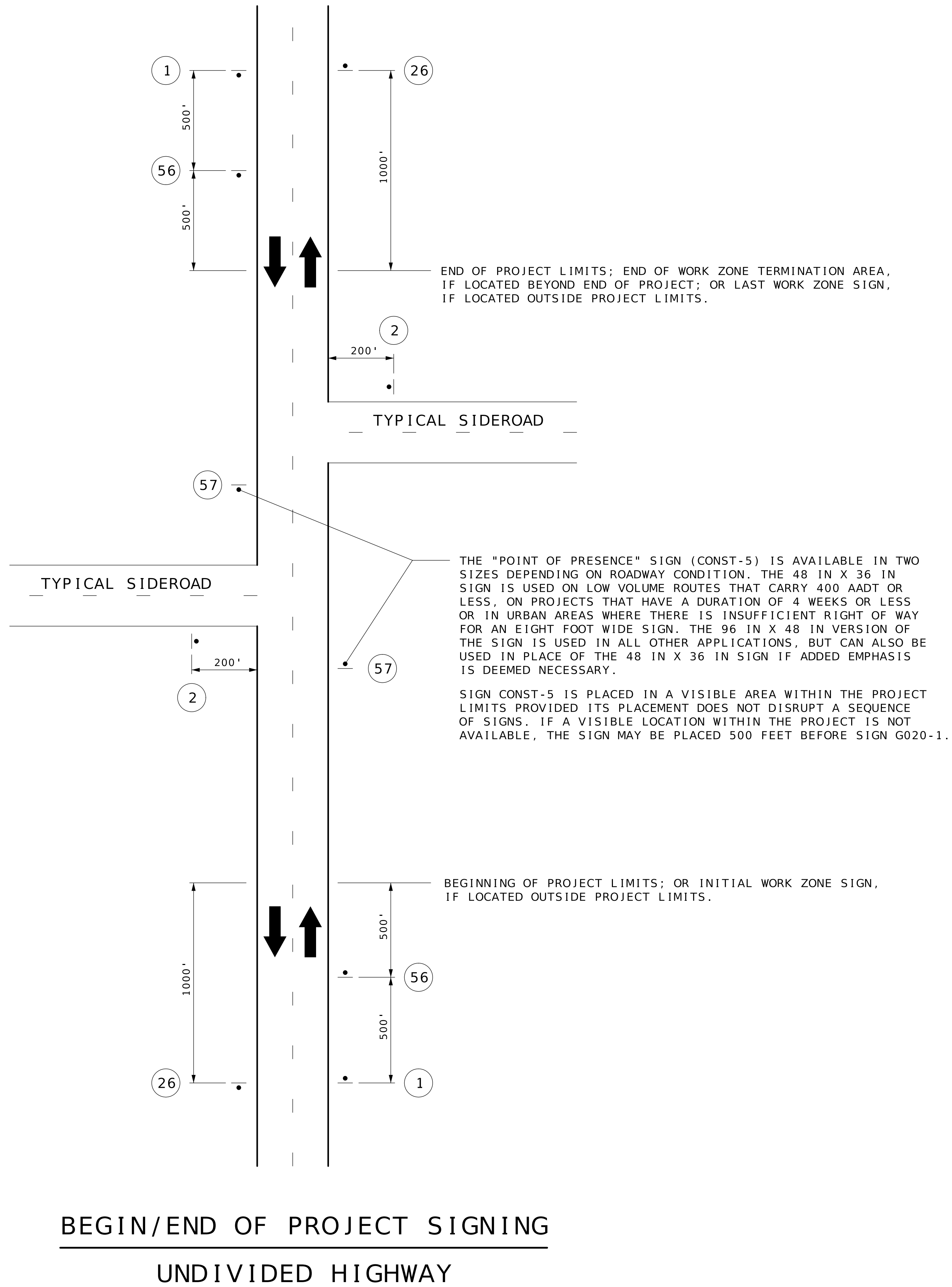
FLAGGING SINGLE-LANE ROUNDBABOUT

TEMPORARY TRAFFIC CONTROL
TA-53
SHEET XX OF XX

 MISSOURI HIGHWAYS AND TRANSPORTATION COMMISSION		105 WEST CAPITOL JEFFERSON CITY, MO 65102 1-888-ASK-MODOT (1-888-275-6636)	DATE	DESCRIPTION				
<div> <div>DATE PREPARED</div> <div>11/21/2025</div> </div> <div> <div>ROUTE</div> <div>STATE</div> <div>MO</div> </div> <div> <div>DISTRICT</div> <div>SHEET NO.</div> <div>TA</div> </div> <div>COUNTY</div> <div>JOB NO.</div> <div>CONTRACT ID.</div> <div>PROJECT NO.</div> <div>BRIDGE NO.</div>								



DATE PREPARED 7/31/2025	
ROUTE	STATE MO
DISTRICT	SHEET NO. TA
COUNTY	
JOB NO.	
CONTRACT ID.	
PROJECT NO.	
BRIDGE NO.	
DESCRIPTION	
DATE	
MISSOURI HIGHWAYS AND TRANSPORTATION COMMISSION	
<div><div>MoDOT</div><div>105 WEST CAPITOL JEFFERSON CITY, MO 65102 1-888-ASK-MODOT (1-888-275-6636)</div></div>	



NOT TO SCALE

ROAD WORK
NEXT MILES

G020-1

1

END
ROAD WORK

G020-2

26

WORK ZONE
NO PHONE
ZONE


CONST-8

59

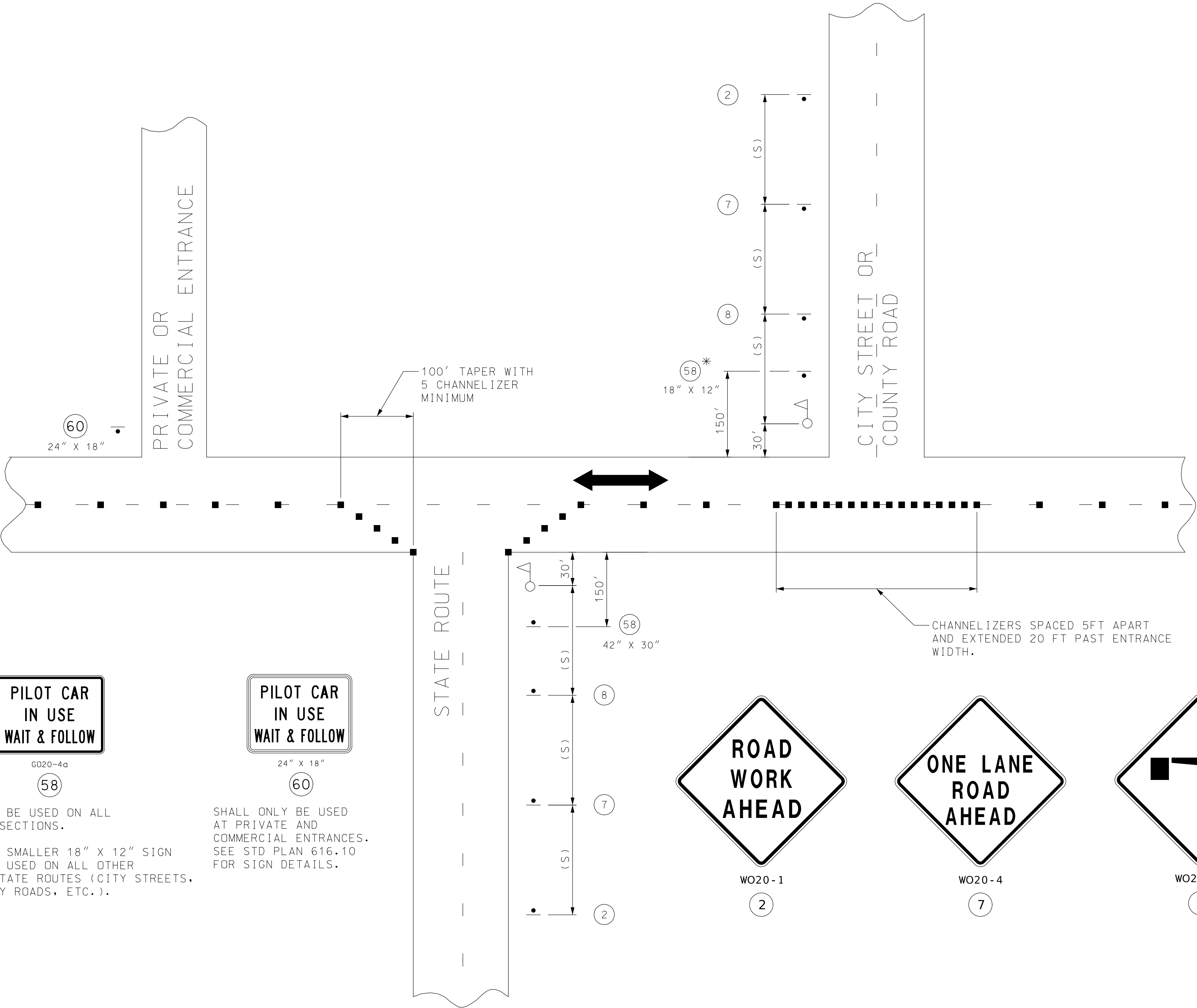
Road
Improvements

CONST-5

57

DATE PREPARED 8/27/2025	
ROUTE	STATE MO
DISTRICT	SHEET NO. TA
COUNTY	
JOB NO.	
CONTRACT ID.	
PROJECT NO.	
BRIDGE NO.	
DESCRIPTION	
DATE	
MISSOURI HIGHWAYS AND TRANSPORTATION COMMISSION	
	
105 WEST CAPITOL JEFFERSON CITY, MO 65102 1-888-ASK-MODOT (1-888-275-6636)	

NOT TO SCALE



NOTES:
WARNING SIGNS SHALL BE ERECTED AT EACH INTERSECTION WITH ANOTHER STATE HIGHWAY WITHIN THE WORK ZONE.

ADDITIONAL WARNING SIGNS SHALL BE ERECTED AT OTHER INTERSECTIONS WITHIN THE WORK ZONE, AS DIRECTED BY THE ENGINEER.


SHALL BE USED ON ALL INTERSECTIONS.

* THE SMALLER 18" X 12" SIGN 58 IS USED ON ALL OTHER NON-STATE ROUTES (CITY STREETS, COUNTY ROADS, ETC.).

SHALL ONLY BE USED AT PRIVATE AND COMMERCIAL ENTRANCES. SEE STD PLAN 616.10 FOR SIGN DETAILS.

SIDE ROADS ENTERING WORK ZONES

TEMPORARY TRAFFIC CONTROL
TA-SIDE ROADS
SHEET XX OF XX

DATE PREPARED 7/31/2025	
ROUTE	STATE MO
DISTRICT	SHEET NO. TA
COUNTY	
JOB NO.	
CONTRACT ID.	
PROJECT NO.	
BRIDGE NO.	
DESCRIPTION	
DATE	
MISSOURI HIGHWAYS AND TRANSPORTATION COMMISSION	
	
105 WEST CAPITOL JEFFERSON CITY, MO 65102 1-888-ASK-MODOT (1-888-275-6636)	