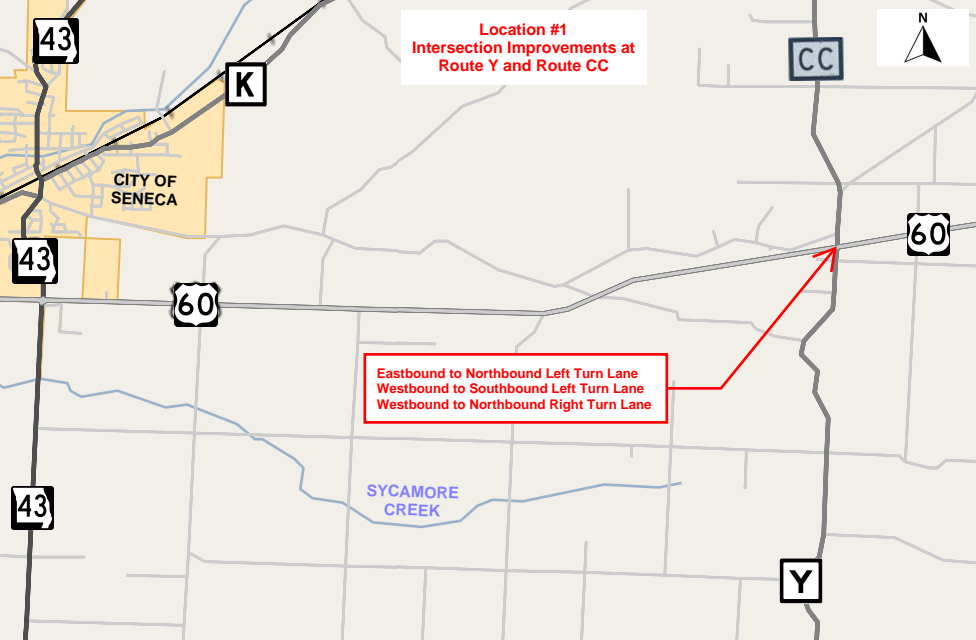


**Summary of Intersection Improvements By Location:**  
 Location 1 - U.S. 60 and Routes Y/CC - Turn Lanes  
 Location 2 - U.S. 60 and Hammer Road - Turn Lanes  
 Location 3 - U.S. 60 and Oak Ridge Drive - Turn Lane  
 Location 4 - U.S. 60 and Route HH - Single-Lane Roundabout  
 Location 5 - U.S. 60 and Routes M/W - Turn Lanes  
 Location 6 - U.S. 60 and Route 97 - Single-Lane Roundabout

**Project Location Map (Job JSR0095)  
 Intersection Improvements at Six Locations  
 in Newton and Barry Counties**



**Location #1  
Intersection Improvements at  
Route Y and Route CC**

CITY OF  
SENECA

SYCAMORE  
CREEK

**Eastbound to Northbound Left Turn Lane  
Westbound to Southbound Left Turn Lane  
Westbound to Northbound Right Turn Lane**



**Location #2  
Intersection Improvements at  
Hammer Road**



CITY OF  
NEOSHO

Hammer Rd

Norway Rd

Kodiak Rd



**Eastbound to Northbound Left Turn Lane  
Westbound to Southbound Left Turn Lane  
Westbound to Northbound Right Turn Lane**

Nettle



Nettle

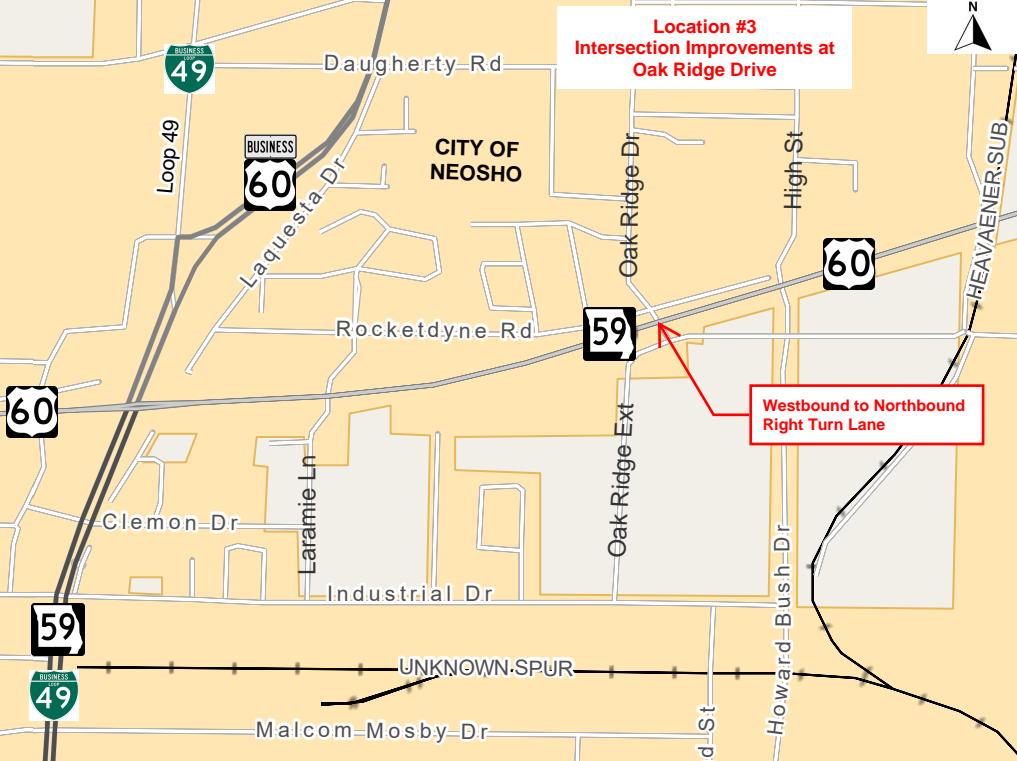


Oak Rd

Gibs-V

Indu

**Location #3  
Intersection Improvements at  
Oak Ridge Drive**



**Westbound to Northbound  
Right Turn Lane**

Daugherty Rd

CITY OF  
NEOSHO

Rocketdyne Rd

Industrial Dr

Malcom Mosby Dr

Loop 49

Laquesta Dr

Clemon Dr

Laramie Ln

Oak Ridge Dr

59

Oak Ridge Ext

High St

Howard Bush Dr

HEAVY SPUR

BUSINESS  
49

BUSINESS  
60

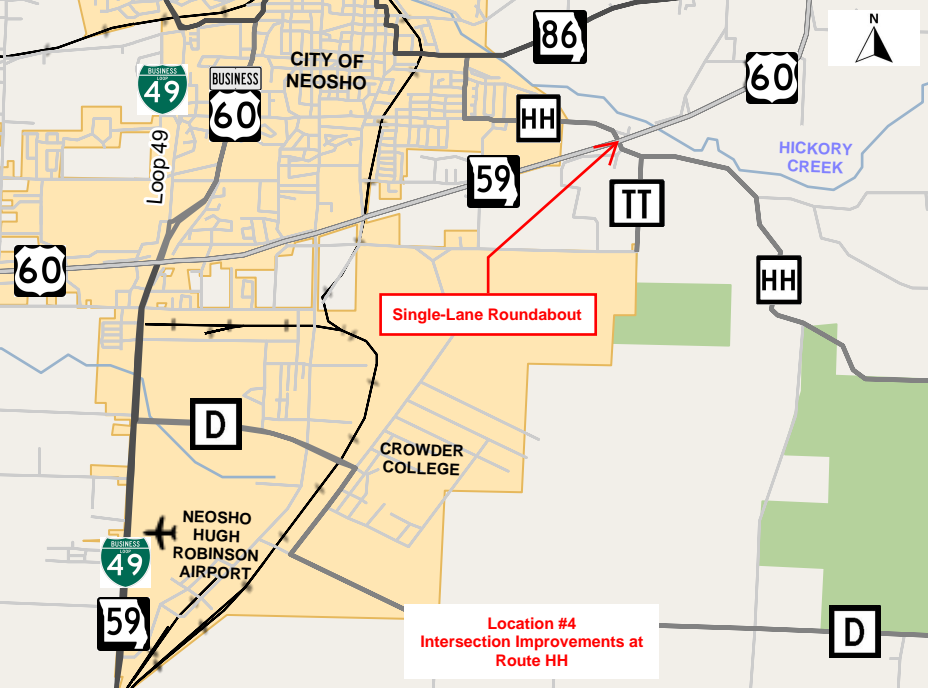
60

59

BUSINESS  
49

60

UNKNOWN SPUR



CITY OF  
NEOSHO

BUSINESS  
49

BUSINESS  
60

86

60



Loop 49

HH

59

TT

HICKORY  
CREEK

60

Single-Lane Roundabout

HH

D

CROWDER  
COLLEGE

BUSINESS  
49

NEOSHO  
HUGH  
ROBINSON  
AIRPORT

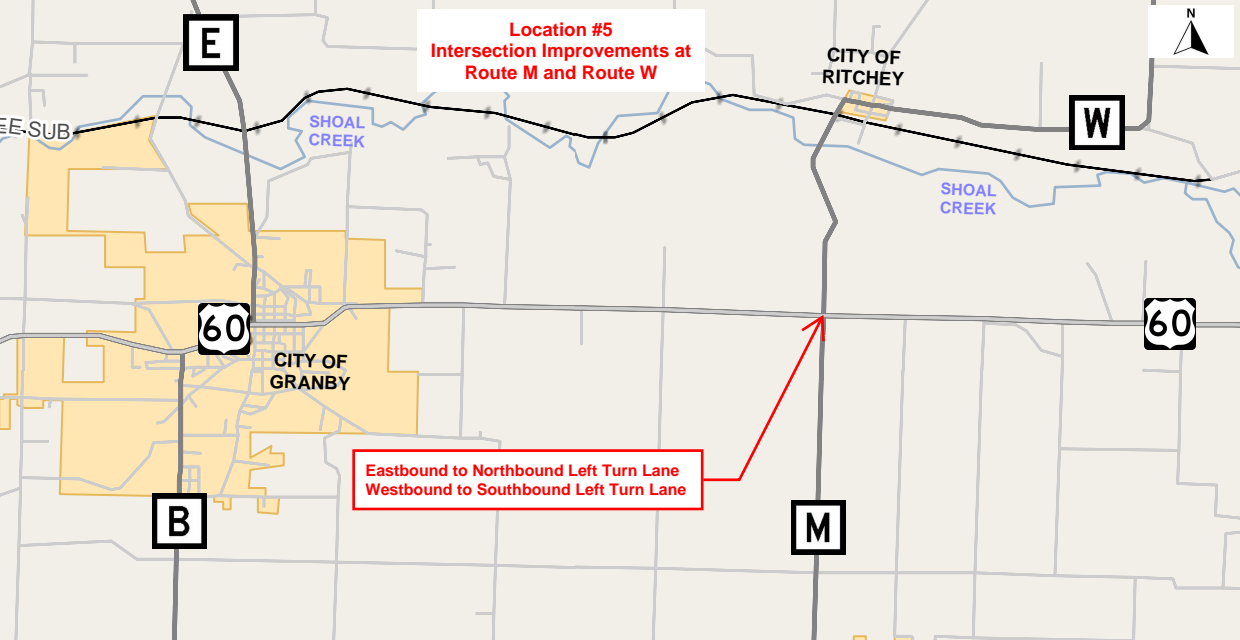
59

Location #4  
Intersection Improvements at  
Route HH

D



**Location #5  
Intersection Improvements at  
Route M and Route W**



**E**

**W**

**60**

**60**

**B**

**M**

**Eastbound to Northbound Left Turn Lane  
Westbound to Southbound Left Turn Lane**

EE-SUB

SHOAL CREEK

SHOAL CREEK

CITY OF GRANBY

CITY OF RITCHEY



**Location #6  
Intersection Improvements at  
Route 97**

**PP**

**CITY OF  
PIERCE CITY**

**37**

Clear-Creek

CHEROKEE-SUB

**CITY OF  
MONETT**

**37**

**60**

**60**

**MONETT  
REGIONAL  
AIRPORT**



**Single-Lane Roundabout**

**97**

**97**

**37**