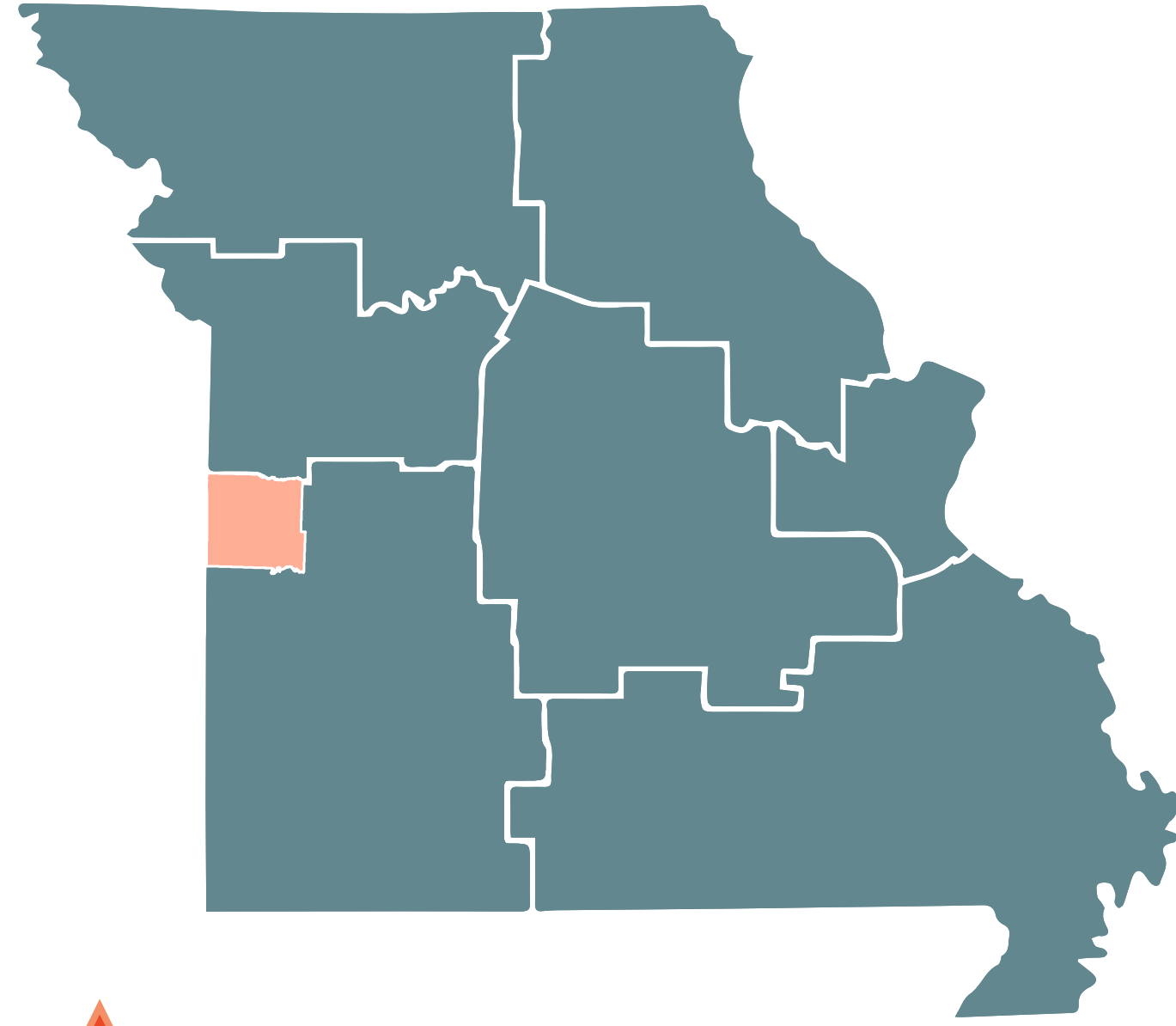


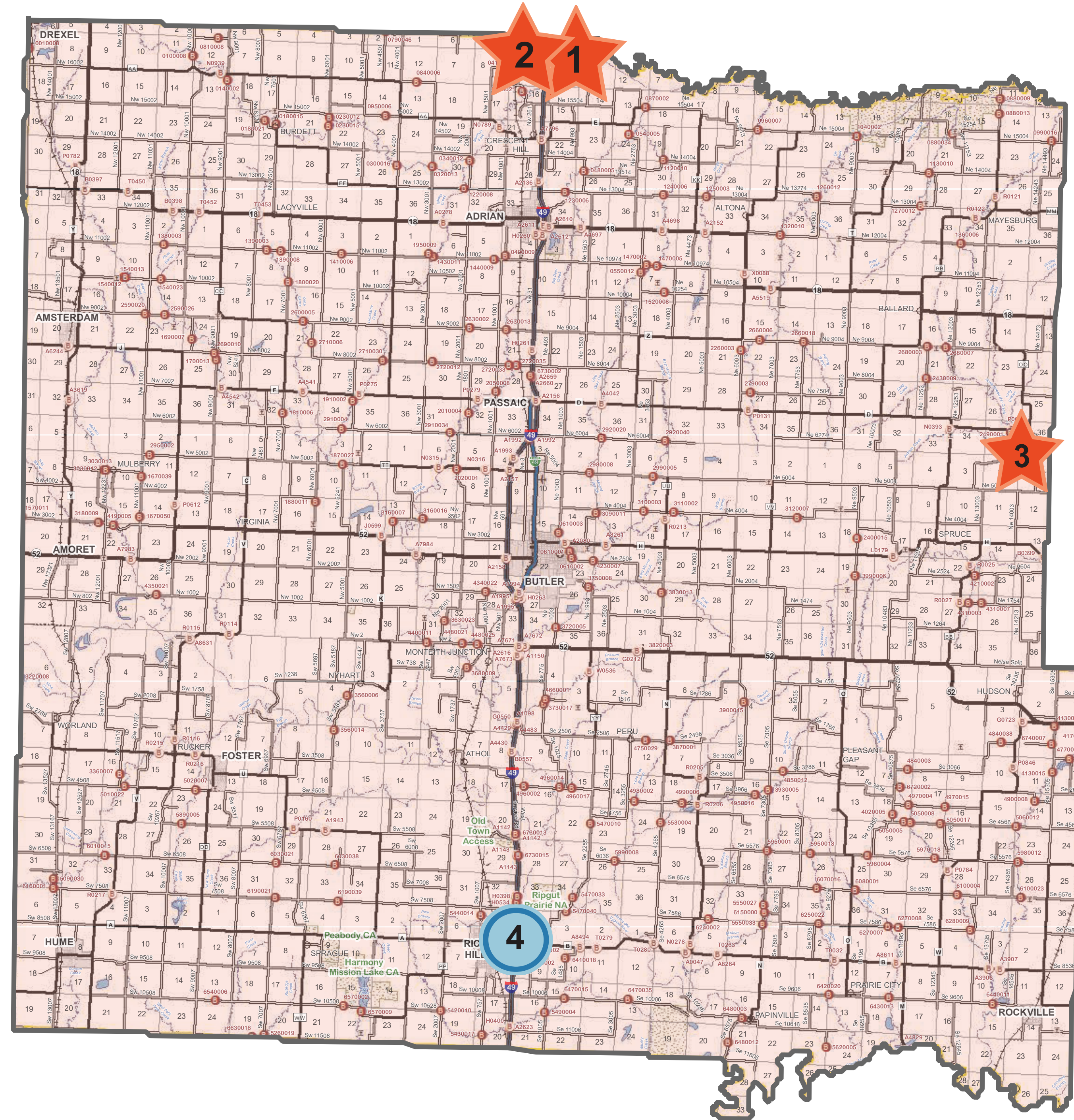


# KAYSINGER BASIN BRIDGE BUNDLE

## Bates County



-  Indicates a primary bridge
-  Indicates an alternate bridge



NB Interstate 49 over Mormon Fork Creek  
• Built in 1969  
• 10,202 vehicles per day  
• 129 feet long



SB Interstate 49 over Mormon Fork Creek  
• Built in 1926  
• 10,149 vehicles per day  
• 127 feet long



Missouri Route H over Deepwater Creek  
• Built in 1967  
• 479 vehicles per day  
• 119 feet long



Missouri Route A/B over Interstate 49  
• Built in 1969  
• 5,603 vehicles per day  
• 244 feet long

SCAN FOR



MORE INFO

Project Contact:  
Kaysinger Basin Bridge Bundle  
c/o MoDOT Southwest District  
3025 East Kearney St., Springfield, MO 65803  
Email: [swcr@modot.mo.gov](mailto:swcr@modot.mo.gov)  
Phone: 888-ASK-MoDOT (888-275-6636)

