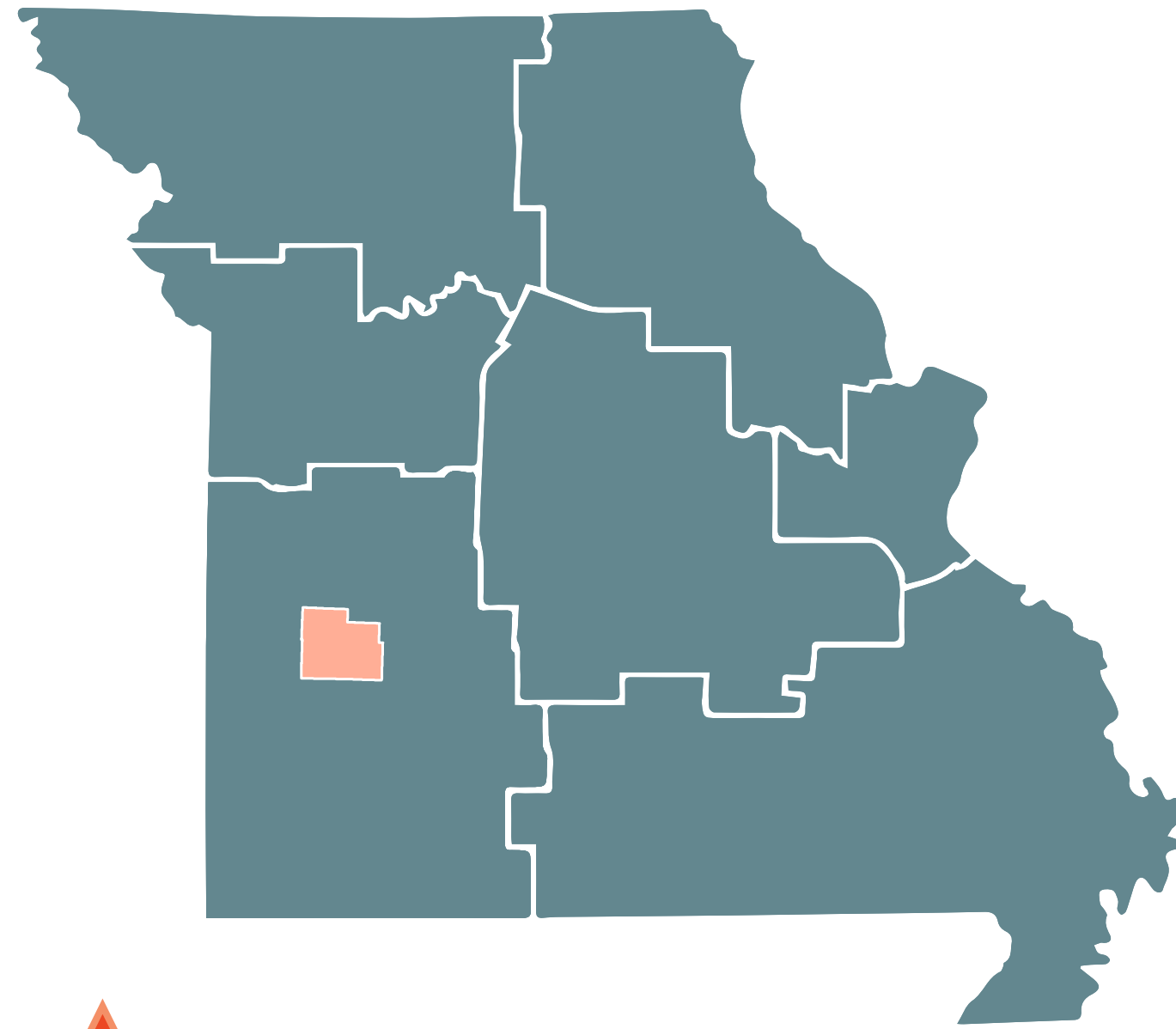


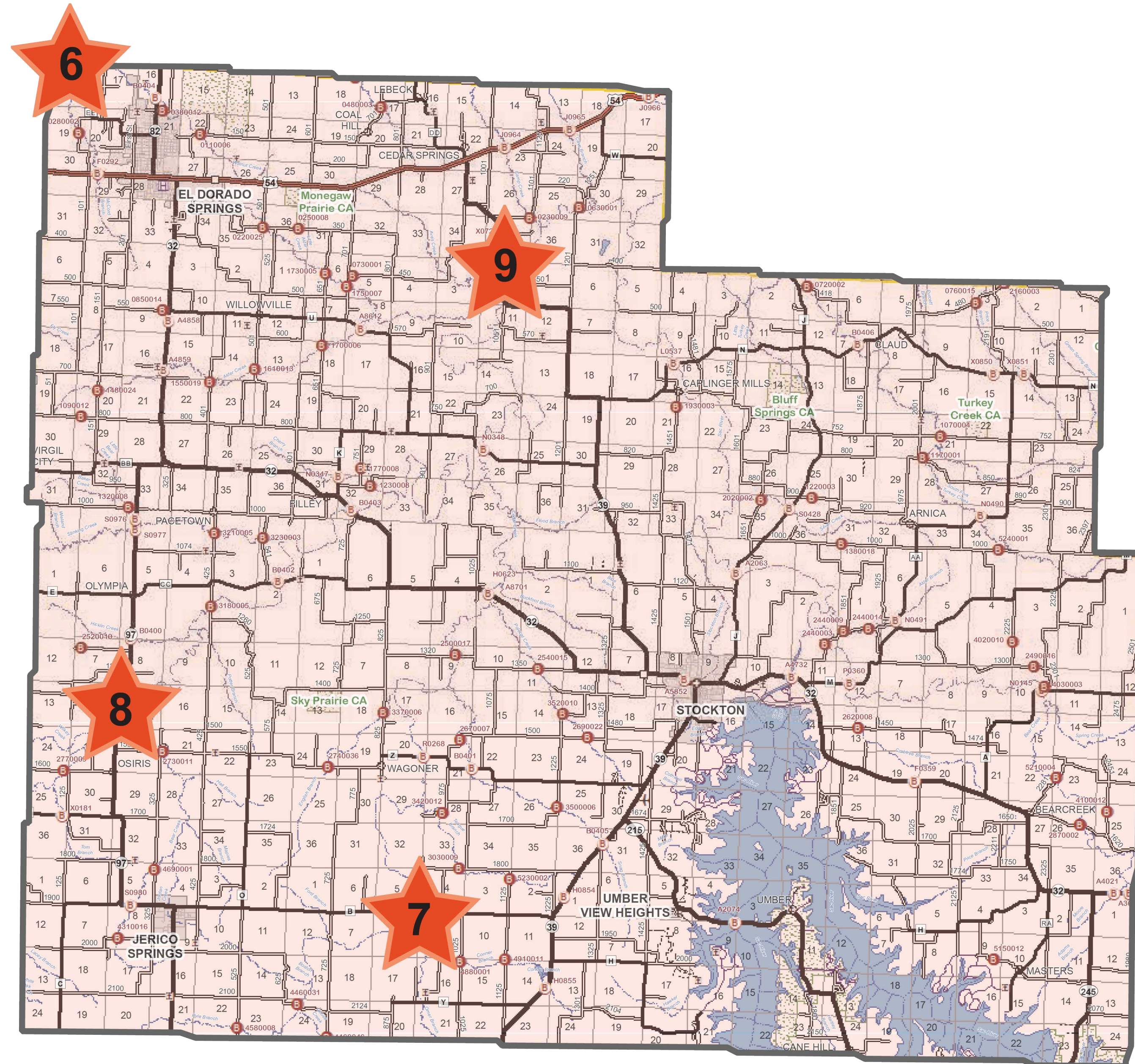
KAYSINGER BASIN BRIDGE BUNDLE


Cedar County





 Indicates a primary bridge


 Indicates an alternate bridge



 Missouri Route EE over Clear Creek
• Built in 1962
• 757 vehicles per day
• 240 feet long

 Missouri Route B over Buffalo Creek
• Built in 1936
• 728 vehicles per day
• 273 feet long

 Missouri Route 97 over Horse Creek
• Built in 1954
• 773 vehicles per day
• 231 feet long

 Missouri Route 39 over Cedar Creek
• Built in 1949
• 498 vehicles per day
• 221 feet long

SCAN FOR



MORE INFO

Project Contact:
Kaysinger Basin Bridge Bundle
c/o MoDOT Southwest District
3025 East Kearney St., Springfield, MO 65803
Email: swcr@modot.mo.gov
Phone: 888-ASK-MoDOT (888-275-6636)

