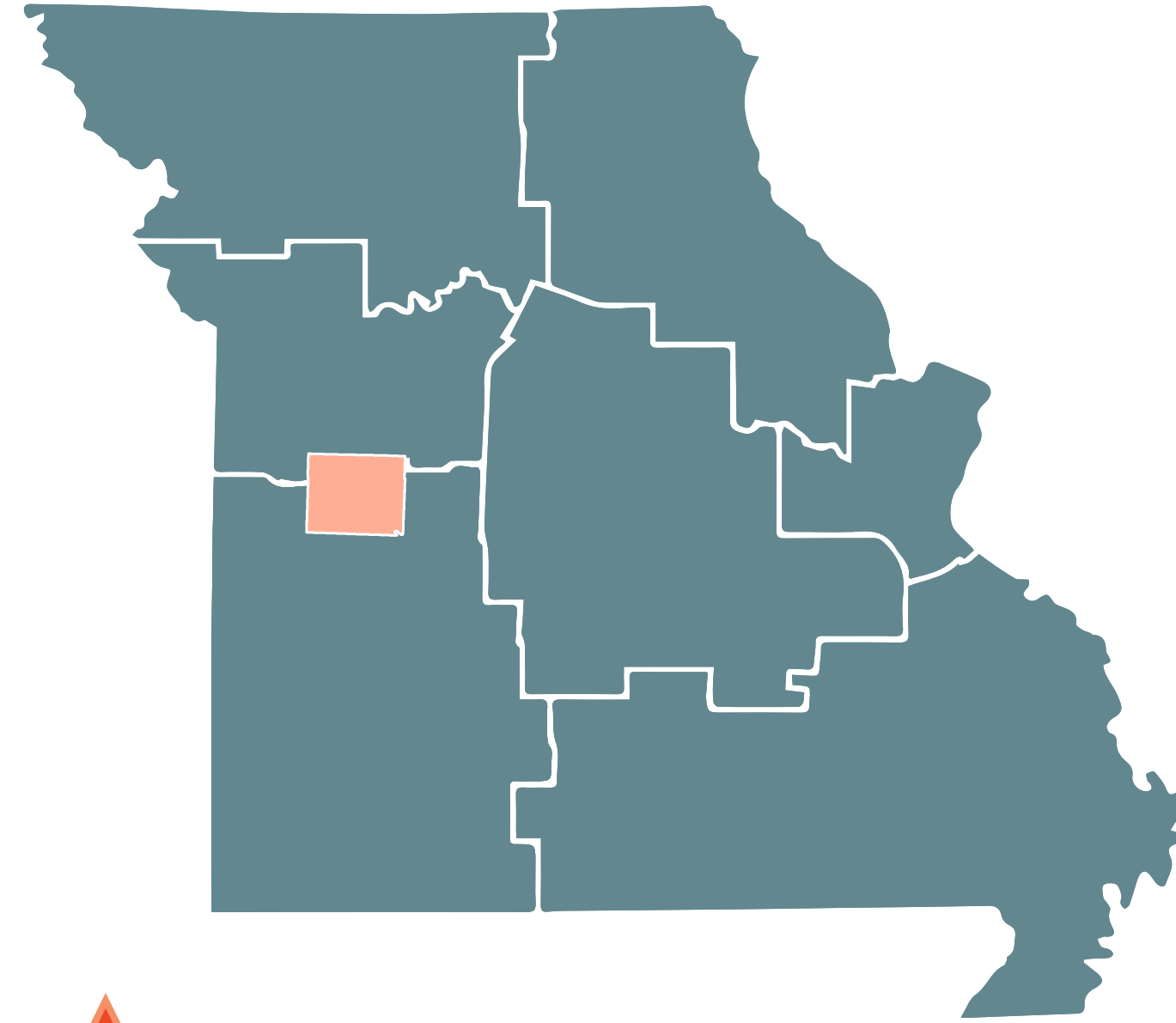


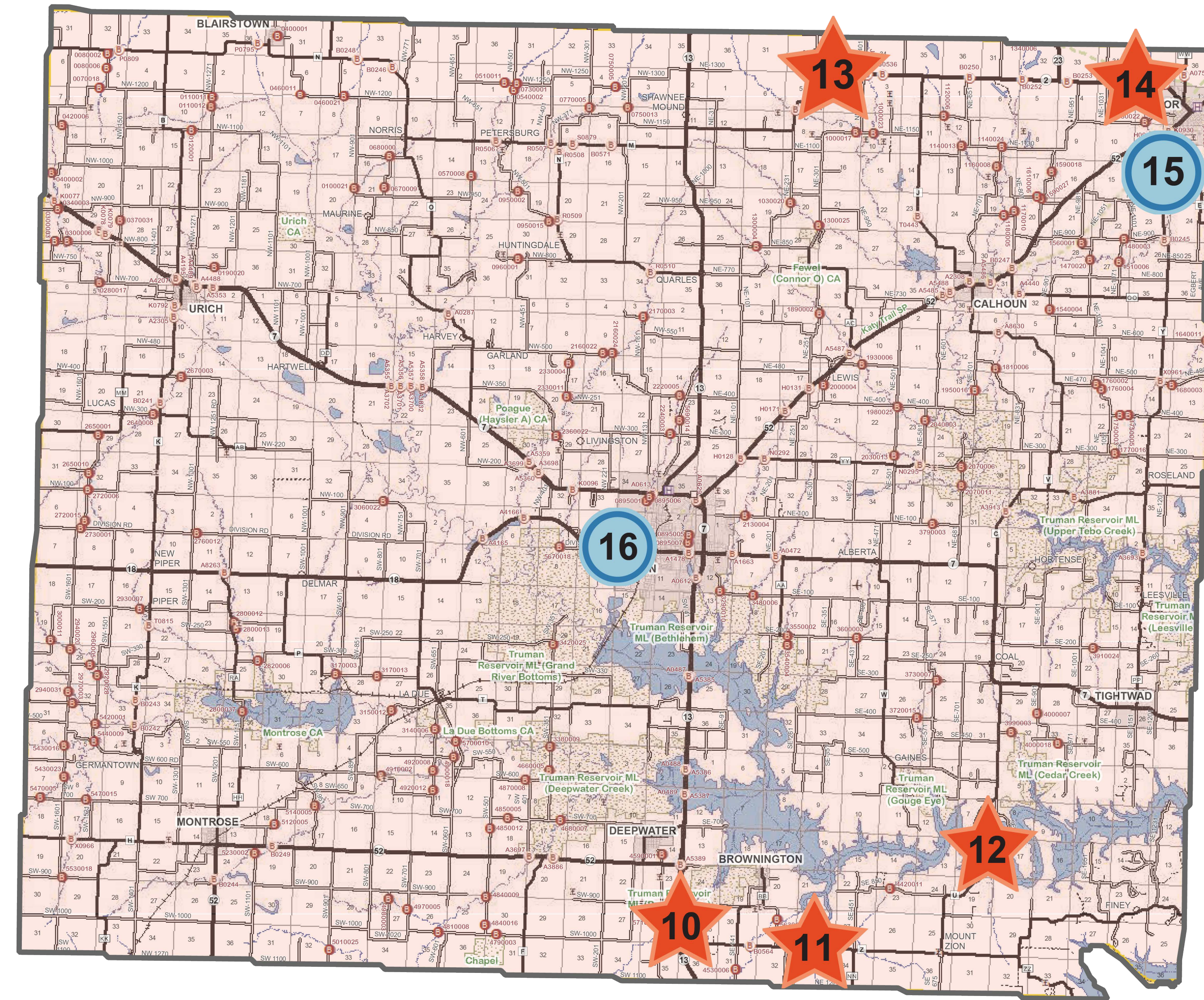


KAYSINGER BASIN BRIDGE BUNDLE

Henry County



-  Indicates a primary bridge
-  Indicates an alternate bridge



-  NB Missouri Route 13 over Cooper Creek
 - Built in 1964
 - 7,708 vehicles per day
 - 240 feet long
-  Missouri Route Z over Little Otter Creek
 - Built in 1975
 - 1,168 vehicles per day
 - 218 feet long
-  Missouri Route U over Truman Reservoir
 - Built in 1977
 - 515 vehicles per day
 - 882 feet long
-  Missouri Route 2 over Tebo Creek
 - Built in 1930
 - 920 vehicles per day
 - 91 feet long
-  Missouri Route 2 over East Tebo Creek
 - Built in 1934
 - 1,367 vehicles per day
 - 98 feet long
-  Missouri Route Y over East Tebo Creek
 - Built in 1934
 - 1,009 vehicles per day
 - 122 feet long
-  Missouri Route 18 over Town Creek
 - Built in 1988
 - 1,622 vehicles per day
 - 200 feet long
- 

SCAN FOR



MORE INFO

Project Contact:
 Kaysinger Basin Bridge Bundle
 c/o MoDOT Southwest District
 3025 East Kearney St., Springfield, MO 65803
 Email: swcr@modot.mo.gov
 Phone: 888-ASK-MoDOT (888-275-6636)

