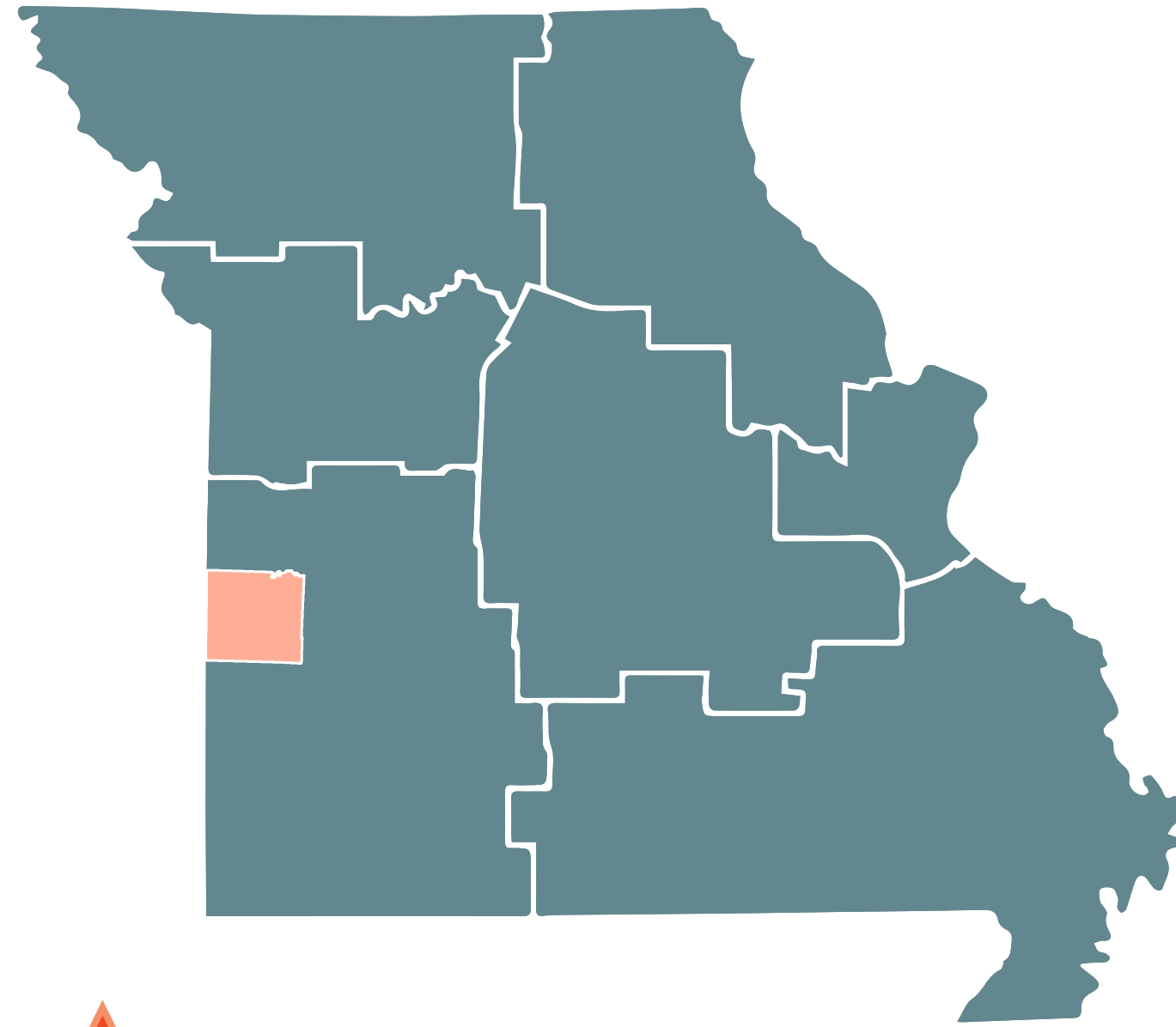



# KAYSINGER BASIN BRIDGE BUNDLE

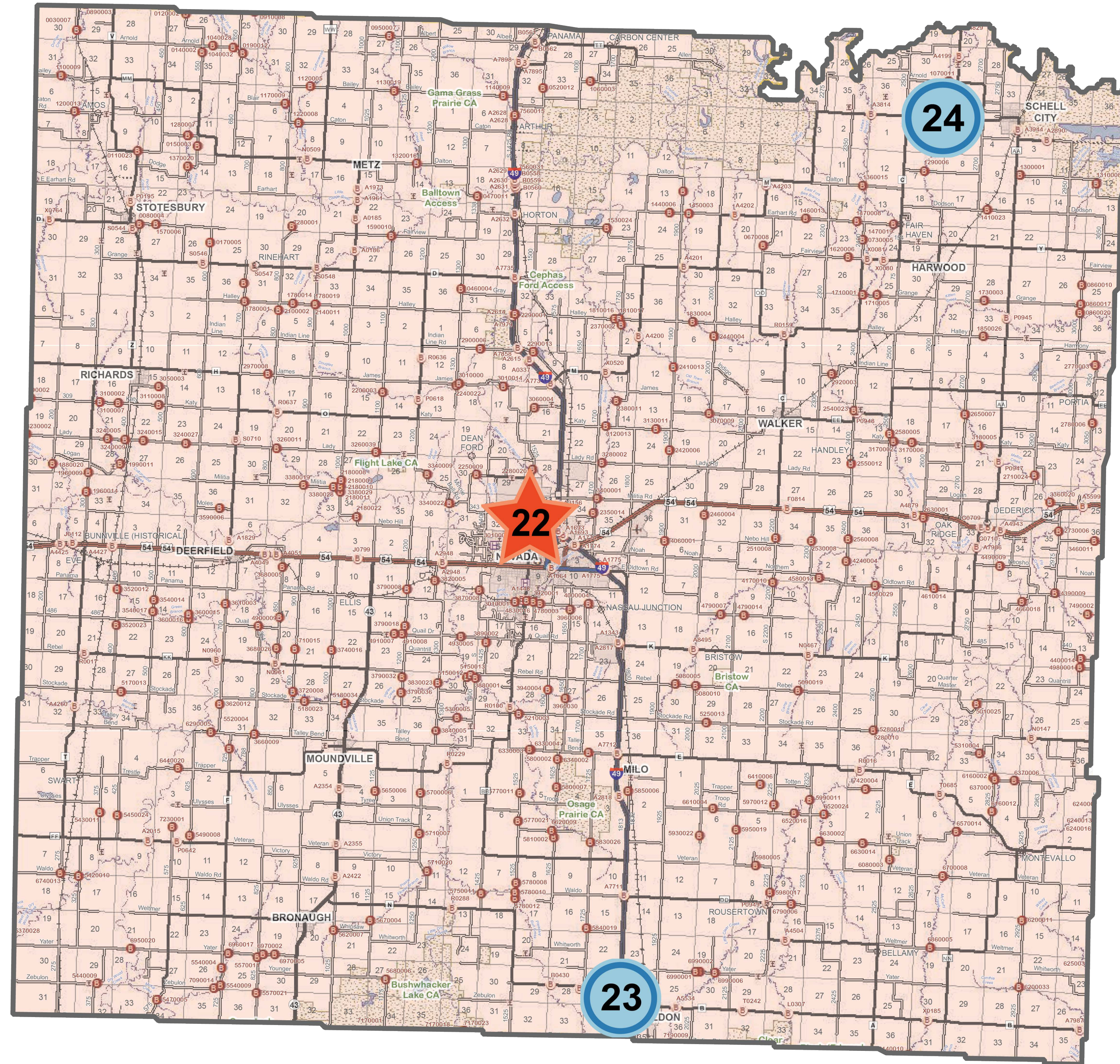
## Vernon County



Indicates a primary bridge



Indicates an alternate bridge



Missouri Route W over Medigener Creek  
 • Built in 1921  
 • 6,631 vehicles per day  
 • 32 feet long



Missouri Route B/N over Interstate 49  
 • Built in 1975  
 • 7,276 vehicles per day  
 • 243 feet long



Missouri Route M over Private Drive and Branch of Makenzie Creek  
 • Built in 1935  
 • 10 vehicles per day  
 • 19 feet long

SCAN FOR



MORE INFO

Project Contact:  
 Kaysinger Basin Bridge Bundle  
 c/o MoDOT Southwest District  
 3025 East Kearney St., Springfield, MO 65803  
 Email: [swcr@modot.mo.gov](mailto:swcr@modot.mo.gov)  
 Phone: 888-ASK-MoDOT (888-275-6636)

