

IMPROVE I-70

Statewide Planning Partners Meeting

Eric Kopinski

Improve I-70 Program Director



Total of \$780 Million

On Time ✓
On Budget ✓

'I-70' Projects
2020 to 2024

On Time ✓
On Budget ✓

On Time ✓
On Budget ✓



Funding of I-70 at \$2.8 Billion
May 31, 2023

IMPROVE I-70



NOVEMBER 2024

Totals listed are STIP funds unless otherwise noted

Planned Capacity Improvements Blue Springs to Wentzville

- Under Construction - \$1.05 billion
- Funded Future Improvements - \$2.1 billion

Truck Parking Multiple Locations Statewide

Beginning in the fall of 2025, a corridor-wide project will evaluate and improve truck parking at multiple locations along I-70 statewide.
\$30 million



- Environmental near completion
- 1.1 million jobs depend on I-70
- Workforce development opportunities
- I-70 carries 100 million tons of freight

PLANNED CAPACITY IMPROVEMENTS:
STIP funded: \$430 million
General Revenue funded: \$2.84 billion

modot.org/improve170



Improve I-70 Schedule

- Columba to Kingdom City - \$405 million – February 2024
- Wentzville to Warrenton - \$600 million – November 2024
- Blue Springs to Odessa - \$350 million – May 2025
- Rocheport to Columbia - \$400m to \$450m – November 2025
- Boonville to Rocheport - \$100m to \$175m – Winter 2025
- 85 Miles of I-70 Awarded 2024 and 2025





Columbia to Kingdom City
Groundbreaking Ceremony
June 13, 2024



Columbia to Kingdom City Construction Summer 2024



Columbia to Kingdom City



Warrenton to Wentzville

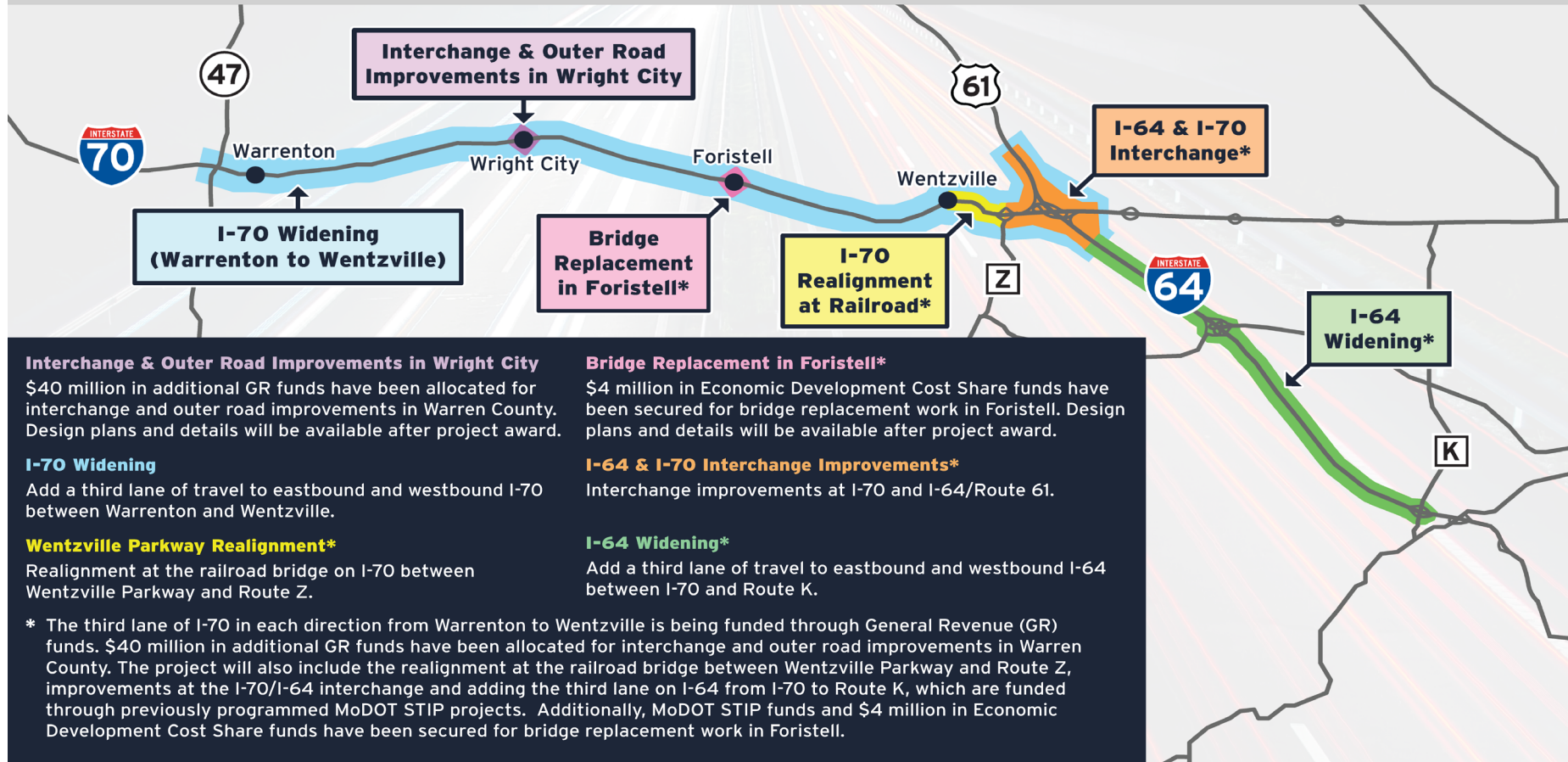
IMPROVE I-70

PROJECT 2 OVERVIEW: WARRENTON TO WENTZVILLE



Project 2 Details:

modot.org/improveI70/warrentonwentzville



Interchange & Outer Road Improvements in Wright City

\$40 million in additional GR funds have been allocated for interchange and outer road improvements in Warren County. Design plans and details will be available after project award.

I-70 Widening

Add a third lane of travel to eastbound and westbound I-70 between Warrenton and Wentzville.

Wentzville Parkway Realignment*

Realignment at the railroad bridge on I-70 between Wentzville Parkway and Route Z.

Bridge Replacement in Foristell*

\$4 million in Economic Development Cost Share funds have been secured for bridge replacement work in Foristell. Design plans and details will be available after project award.

I-64 & I-70 Interchange Improvements*

Interchange improvements at I-70 and I-64/Route 61.

I-64 Widening*

Add a third lane of travel to eastbound and westbound I-64 between I-70 and Route K.

* The third lane of I-70 in each direction from Warrenton to Wentzville is being funded through General Revenue (GR) funds. \$40 million in additional GR funds have been allocated for interchange and outer road improvements in Warren County. The project will also include the realignment at the railroad bridge between Wentzville Parkway and Route Z, improvements at the I-70/I-64 interchange and adding the third lane on I-64 from I-70 to Route K, which are funded through previously programmed MoDOT STIP projects. Additionally, MoDOT STIP funds and \$4 million in Economic Development Cost Share funds have been secured for bridge replacement work in Foristell.



Blue Springs to Odessa

- 20+ Mile \$350 Million Contract
- Project Award: May 2025
- Construction will start Summer of 2025
- Construction Completed by December 2029



Rocheport to Columbia

- Procurement: Summer 2025
- Contract Award: November 2025
- Construction Begins: Spring 2026
- 12+ Mile \$400 million Contract
- Industry Meeting: TBA in April; Columbia, MO



I-70 City and County Enhancements

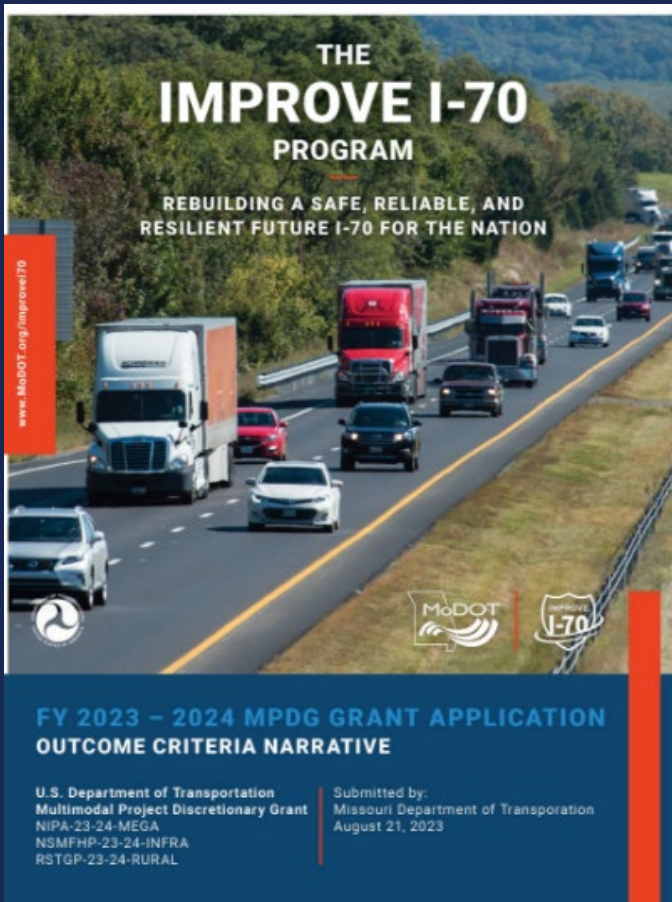
- Sidewalk Upgrades on Overpasses Along I-70
- Aesthetics Features within Limits of City/County
- Bike/Ped Dedicated Overpass
- Upgrades Interchange at I-70
- Wider Overpass for Economic Development
- *Many of these are Cost Share Applications*





INFRA/MEGA Grant

- Requested \$300 million in additional funds.
- **Awarded \$93 million:**
 - Truck Parking
 - Outer Roads
 - ITS
 - Data Driven Safety
 - Smart Work Zone
 - Speed Management
 - Wrong Way Technology
 - Wildlife Crossings




FY 2023 - 2024 MPDG GRANT APPLICATION
OUTCOME CRITERIA NARRATIVE

U.S. Department of Transportation
Multimodal Project Discretionary Grant
NIPA-23-24-MEGA
NSMFHP-23-24-INFRA
RSTGP-23-24-RURAL

Submitted by:
Missouri Department of Transportation
August 21, 2023

I-70 Crashes



Crash & Collision FOLLOW 6 Followers


7 vehicles involved in I-70 crash, 2 people brought to hospital

The screenshot shows a news broadcast interface. On the left is a satellite map from Google Earth showing the intersection of Interstate 70 and Rangeline Street. Labels on the map include 'PROVIDENCE RD', 'RANGELINE', 'BUSINESS LOOP 70', 'ROUTE 63', and 'GOOGLE EARTH'. A red dot marks the crash location. In the center is a video feed of a male news anchor in a suit, with a white banner below him that reads 'ABC 17 STUDIO'. In the bottom right corner, there is a notification bell icon with a '9+' badge.



Additional I-70 Information

Sign Up for
I-70 Updates



Contact Eric

