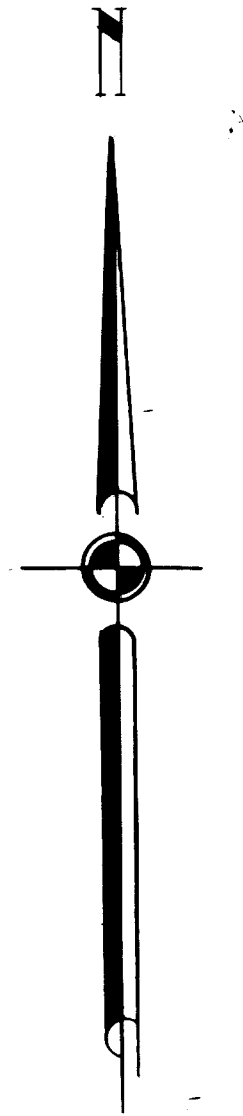
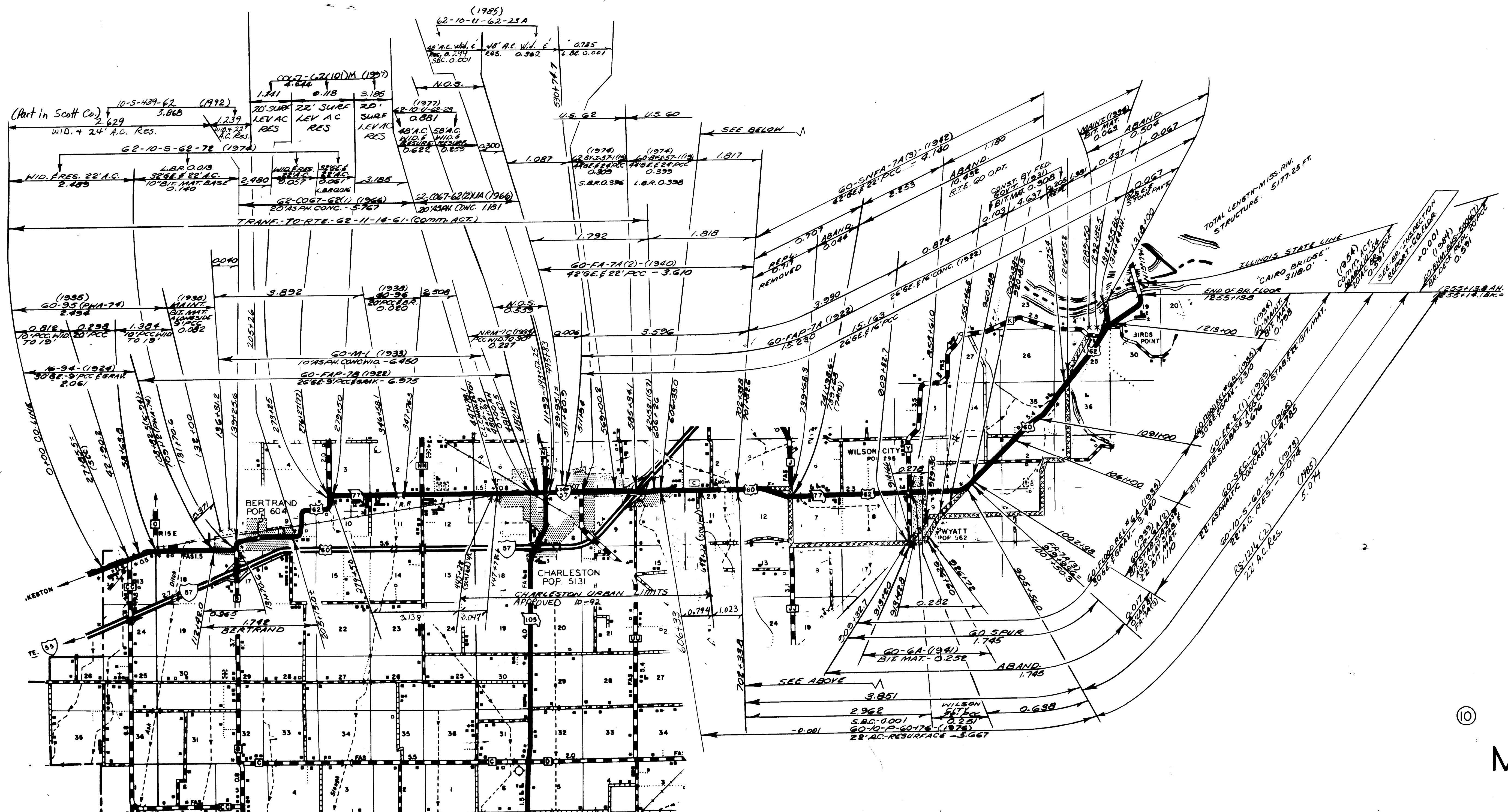


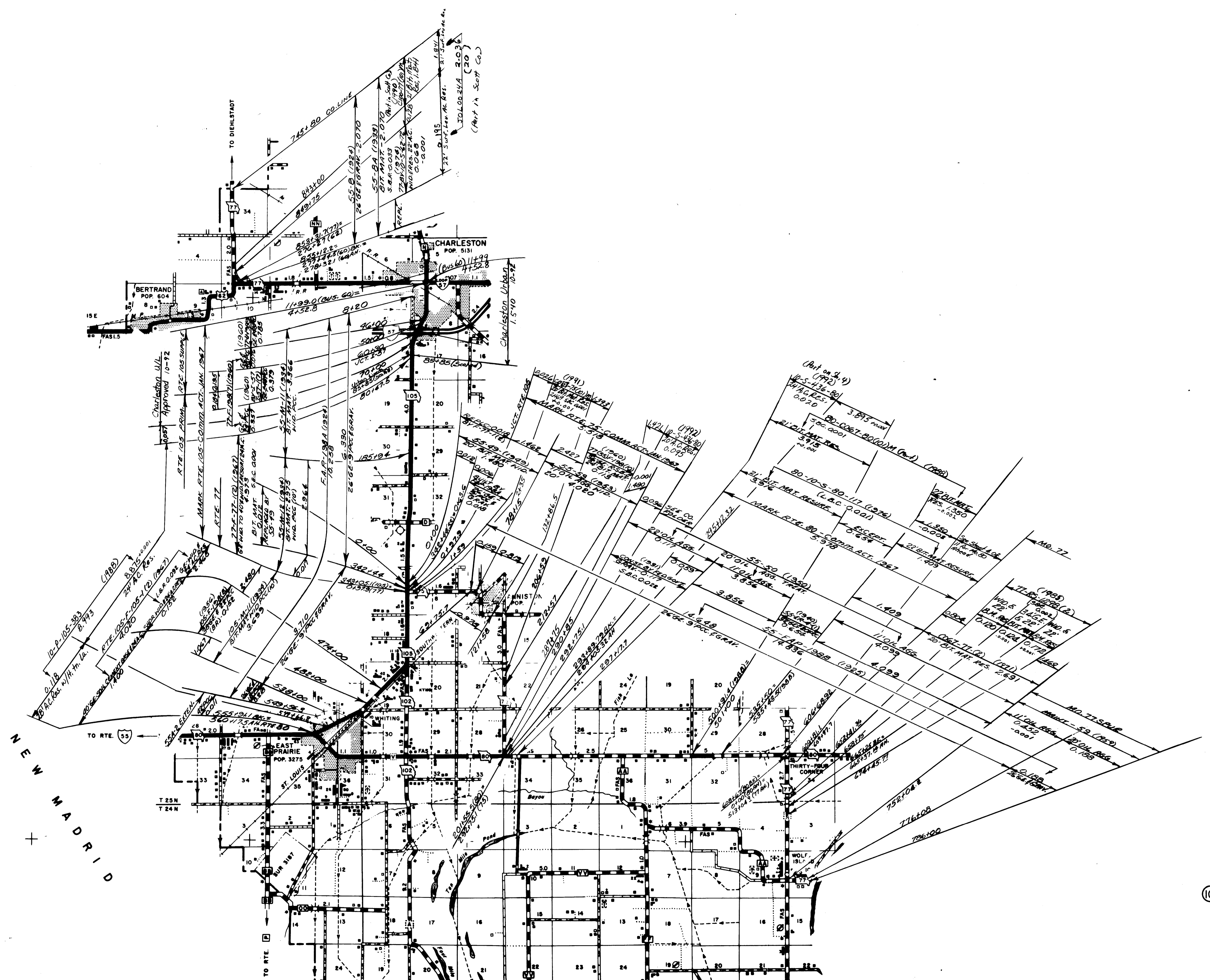
ROUTES - I-57  
F

© 067 SHEET 1 OF 11  
MISSISSIPPI



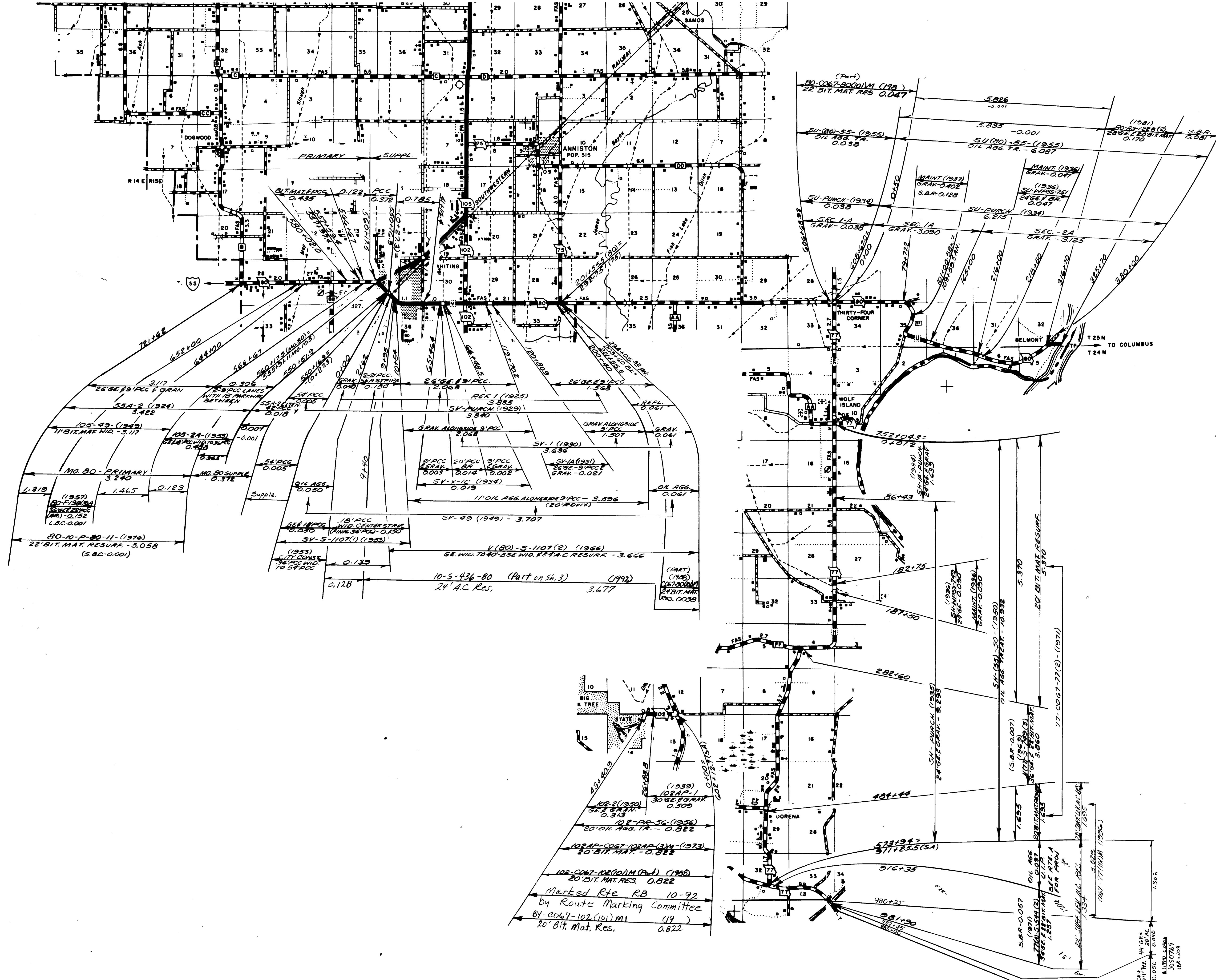
ROUTES - 60  
62

⑩ 067 SHEET 2 OF 11  
MISSISSIPPI



ROUTES - 75  
 77 PART  
 77 SPUR  
 80 PART  
 105

© 067 SHEET 3 OF 11  
 MISSISSIPPI

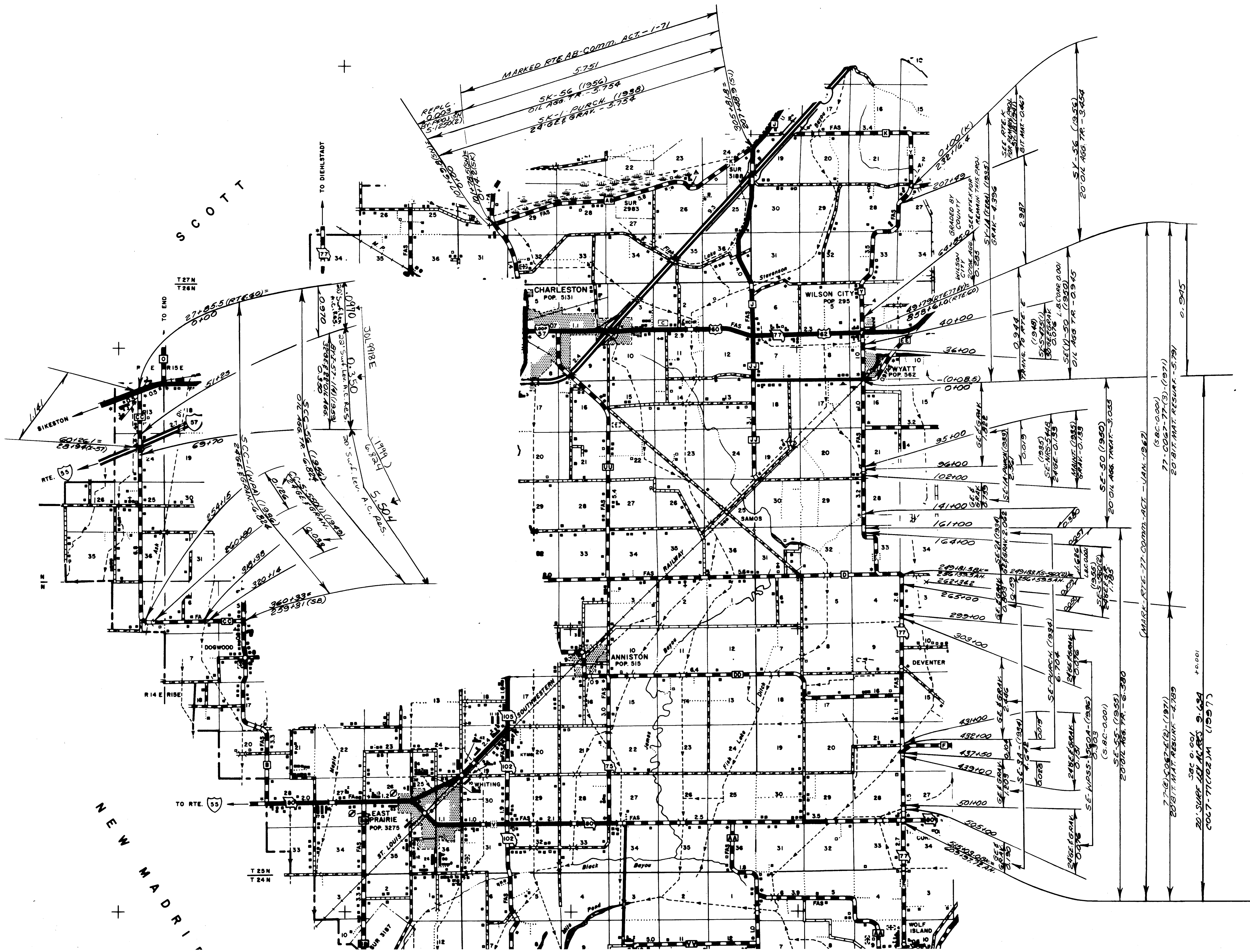


ROUTES - 77 PART  
80 PART  
RB

⑩ 067 SHEET 4 OF 11  
MISSISSIPPI

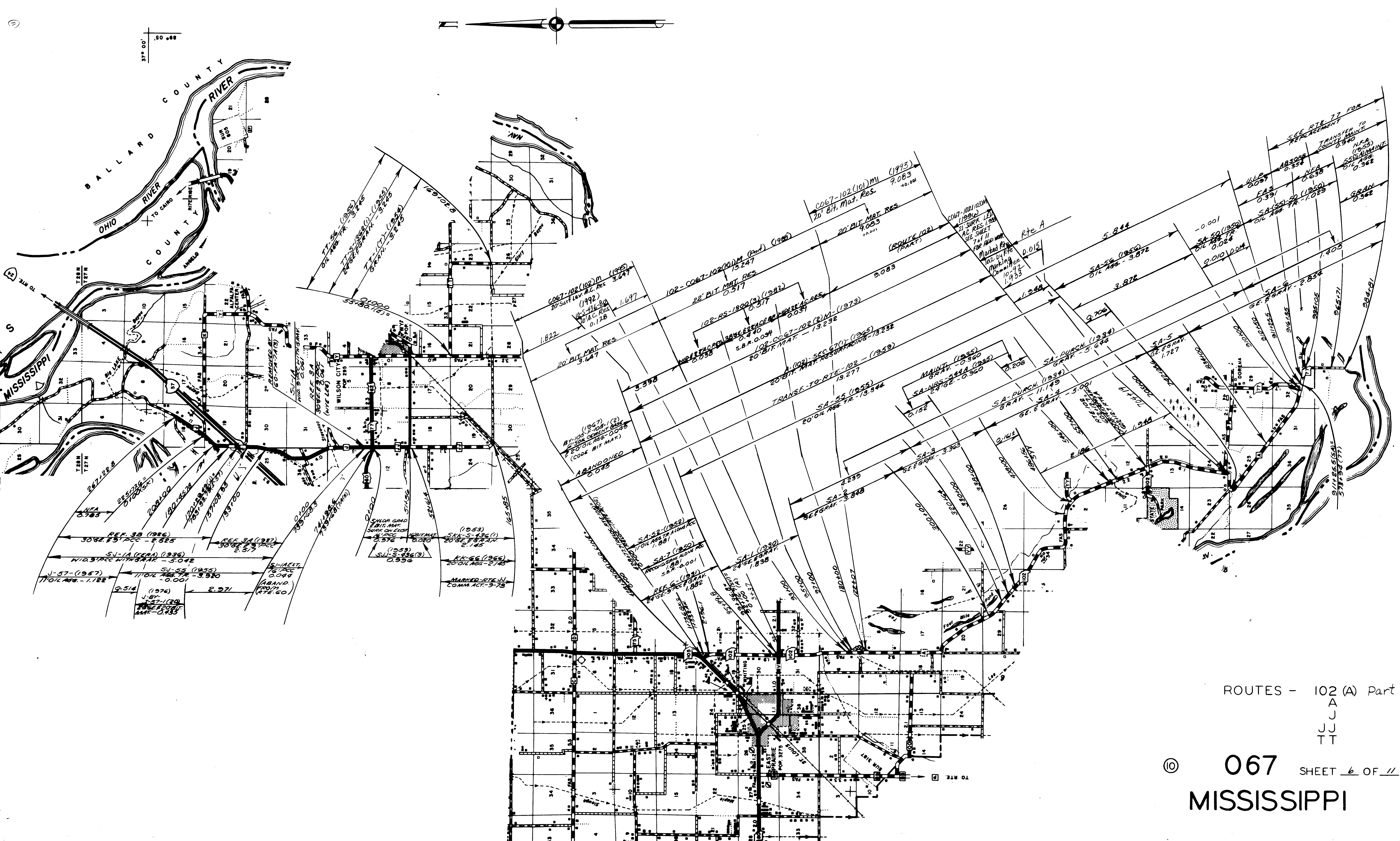
102-2(1939)  
36' GR. TR. - 0.313  
 102-10-2(1939)  
20' OIL AGG. TR. - 0.822  
 102-10-2(1939)  
20' BIT. MAT. RES. - 0.822  
 102-10-2(1939)  
20' BIT. MAT. RES. - 0.822  
 Marked Rte RB 10-92  
by Route Marking Committee  
BY-C067-102(101)M1 (49)  
20' Bit. Mat. Res. 0.822

34' GR. TR. 44' GE. TR.  
24' BIT. MAT. RES. 28' AC.  
0.050 0.040  
 10000-0020  
JDS 0787  
184-051



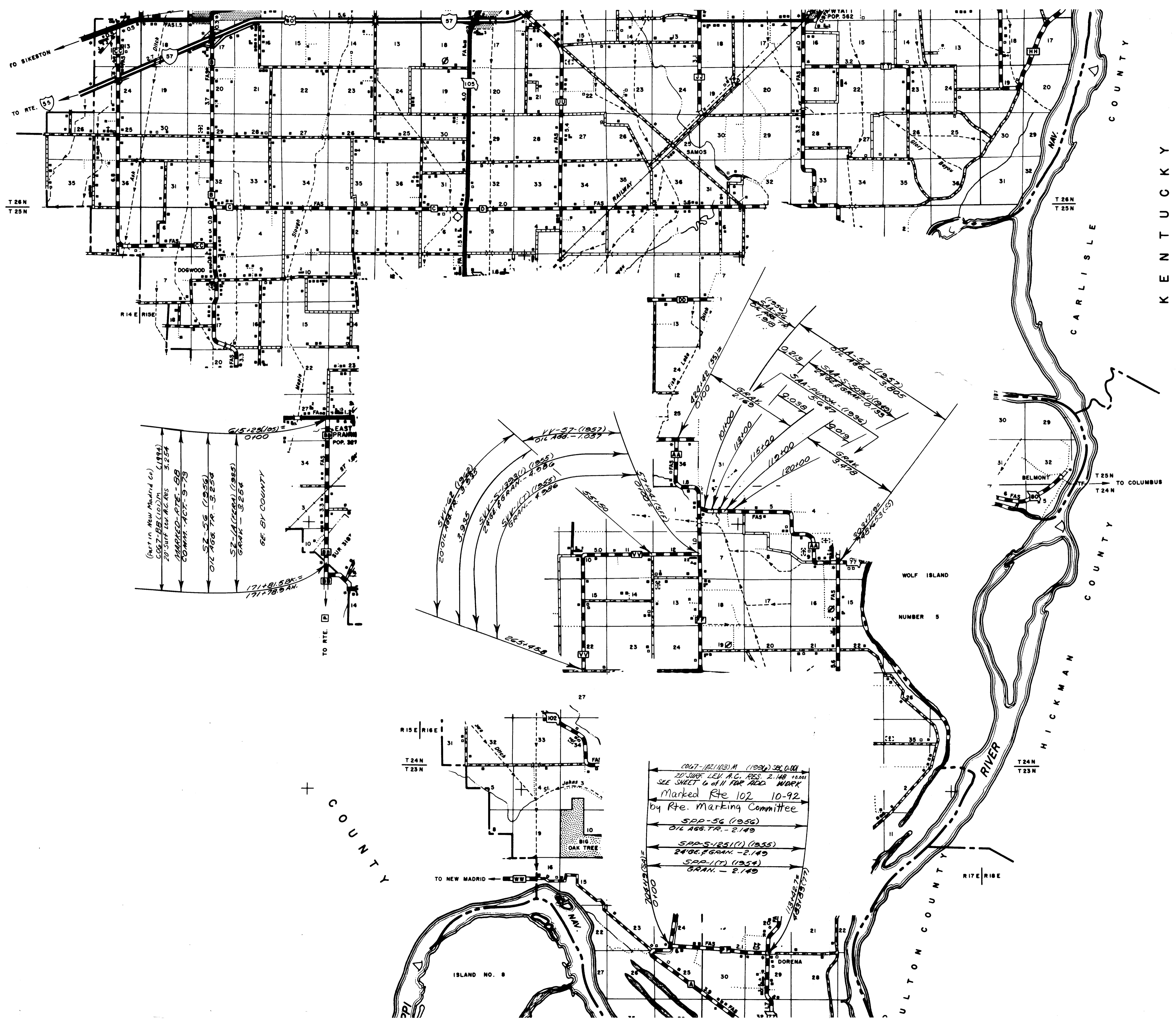
ROUTES - 77 PART  
Y  
AB  
CC

⑩ 067 SHEET 5 OF 11  
MISSISSIPPI



ROUTES - 102 (A) Part  
A  
J  
JJ  
TT

© 067 SHEET 6 OF 11  
MISSISSIPPI



KENTUCKY

CARLISLE COUNTY

HICKMAN COUNTY

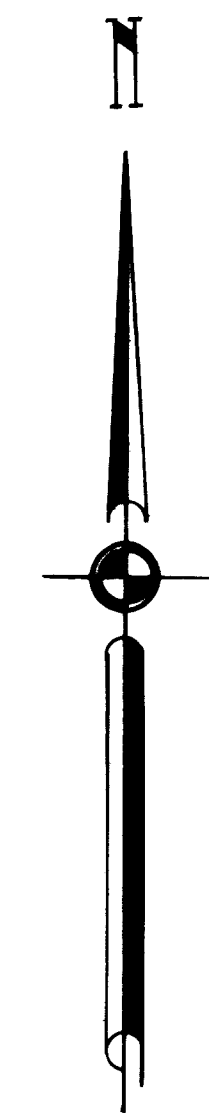
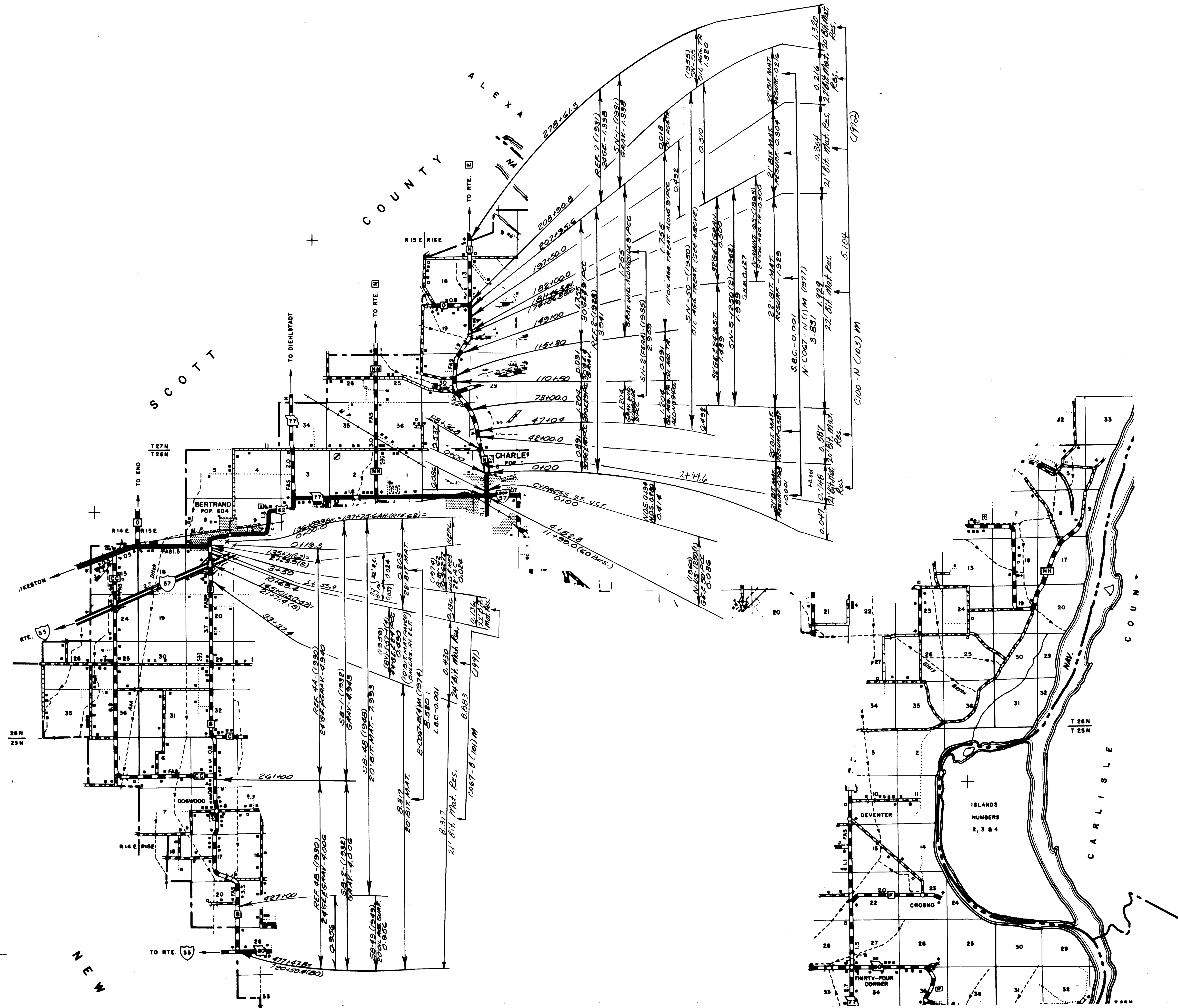
HICKMAN COUNTY

HICKMAN COUNTY

COUNTY

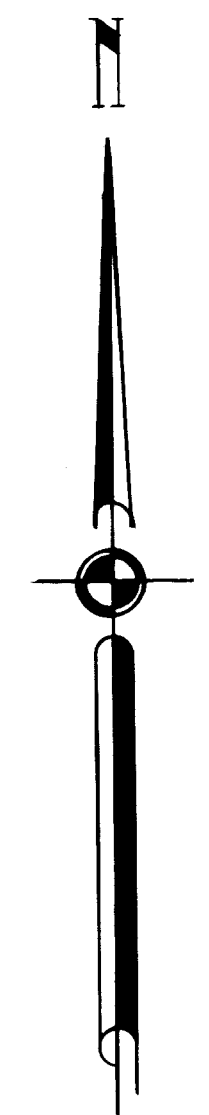


- ROUTES  
 AA  
 BB  
 102 Part  
 VV  
 PP (HIST)



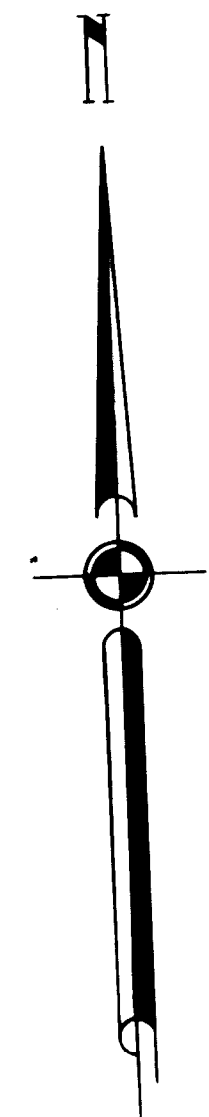
ROUTES - B N





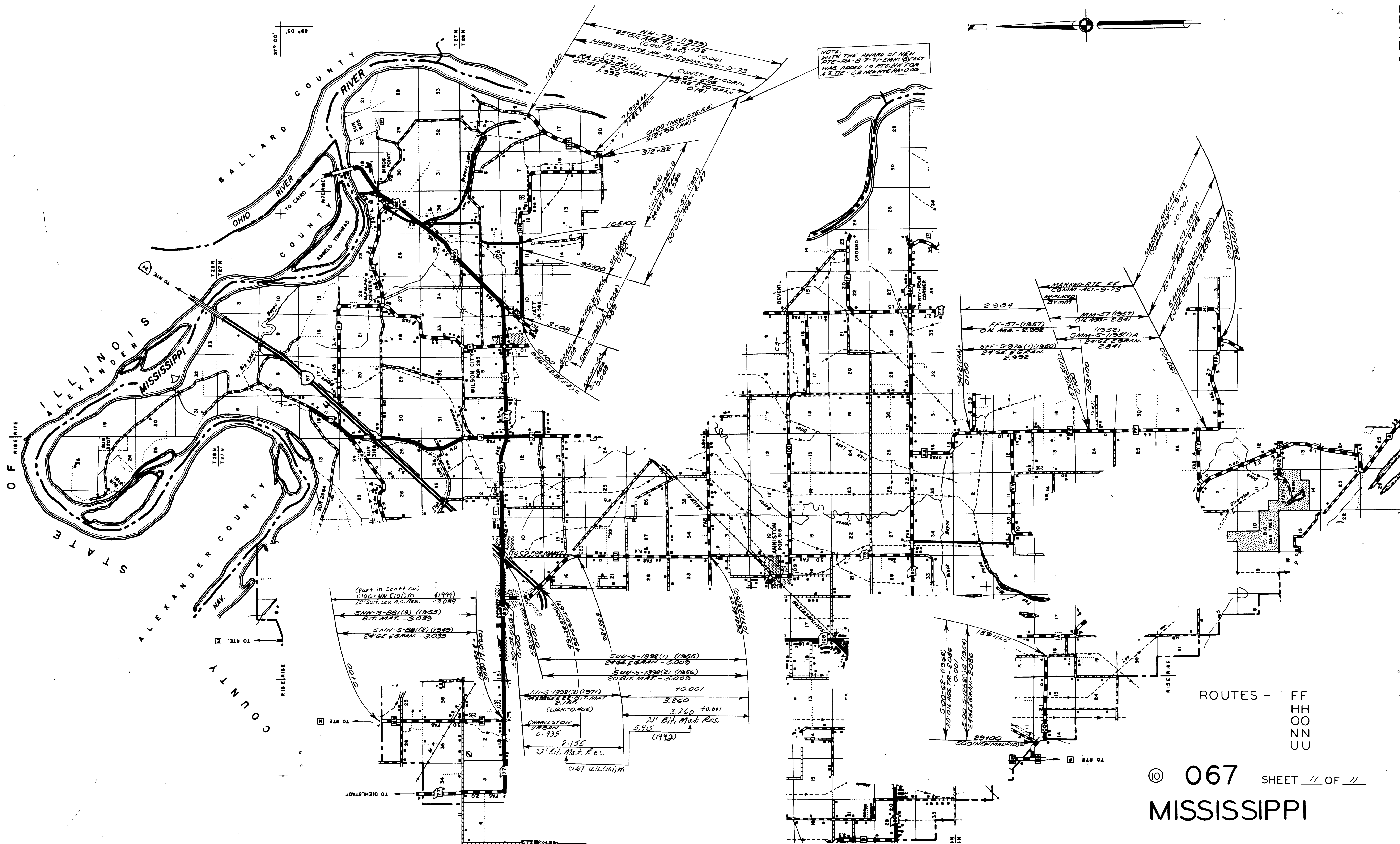
ROUTES - C O K O

© 067 SHEET 9 OF 11  
MISSISSIPPI



ROUTES DD  
 EE  
 YY  
 REF. 5 (HISTORICAL)

© 067 SHEET 10 OF 11  
 MISSISSIPPI



NOTE: WITH THE ADJUST OF NEW  
 RTE. MM-57-71 EIGHT FEET  
 WAS ADDED TO RTE. MM FOR  
 A E.T.E. = L.B. NEW RTE. RA-000

ROUTES - FF  
 H  
 O  
 O  
 N  
 U